













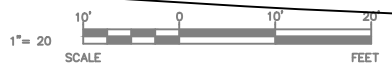
LEGEND:

-  EXISTING SPOT ELEVATIONS
-  WATER VALVE IN BOX
-  EXISTING CURB INLET
-  1" IRON PIPE FOUND
-  EXISTING SANITARY SEWER AND MANHOLE
-  EXISTING STORM SEWER AND MANHOLE
-  EXISTING UNDERGROUND TELEPHONE LINE
-  EXISTING UNDERGROUND ELECTRIC CABLE
-  EXISTING CURB AND GUTTER
-  RIGHT-OF-WAY LINE
-  EXISTING GROUND CONTOUR



STORM WATER POND INFORMATION
 14.00 ORDINARY WATER ELEVATION
 15.75 TOP OF OUTLET STRUCTURE
 16.70 RIP RAP SPILLWAY
 17.00 TOP OF BANK

NOTE:
 EXISTING UTILITIES SHOWN ARE INDICATED IN ACCORDANCE WITH AVAILABLE RECORDS AND FIELD MEASUREMENTS. THE CONTRACTOR SHALL BE RESPONSIBLE FOR OBTAINING EXACT LOCATIONS AND ELEVATIONS OF ALL UTILITIES, INCLUDING SEWER AND WATER FROM THE OWNERS OF THE RESPECTIVE UTILITIES. ALL UTILITY OWNERS SHALL BE NOTIFIED BY THE CONTRACTOR 72 HOURS PRIOR TO EXCAVATION.



BENCHMARKS:

ELEVATIONS ARE BASED ON CITY OF WAUKESHA DATUM. ADD 780.558 TO CONVERT TO NGVD 29 DATUM.

#1 FRONT LEFT BOLT ON HYDRANT AT INTERSECTION OF FOX RIVER PKWY AND SWALLOW RD. ELEV.=25.83

#2 FRONT LEFT BOLT ON HYDRANT AT INTERSECTION OF SWALLOW RD. AND THRUSH LANE. ELEV.=44.92

**CSM 8432
 LOT 1**

