






-  Study Area (12.9 ac)
-  Field Delineated Wetlands (3.61 ac)
-  Primary Environmental Corridor (3.81 ac)
-  1% Chance Floodplain
-  0.2% Chance Floodplain



**Heartland**  
 ECOLOGICAL GROUP INC

Figure 8. Environmental Corridors Map

Rolling Meadows  
 Project #20230942  
 T6N, R19E, S19 & 30  
 C Waukesha, Waukesha Co

2022 NAIP  
 Waukesha Co, HEG      LRR: NCNE

Figure Created: 6/6/2023