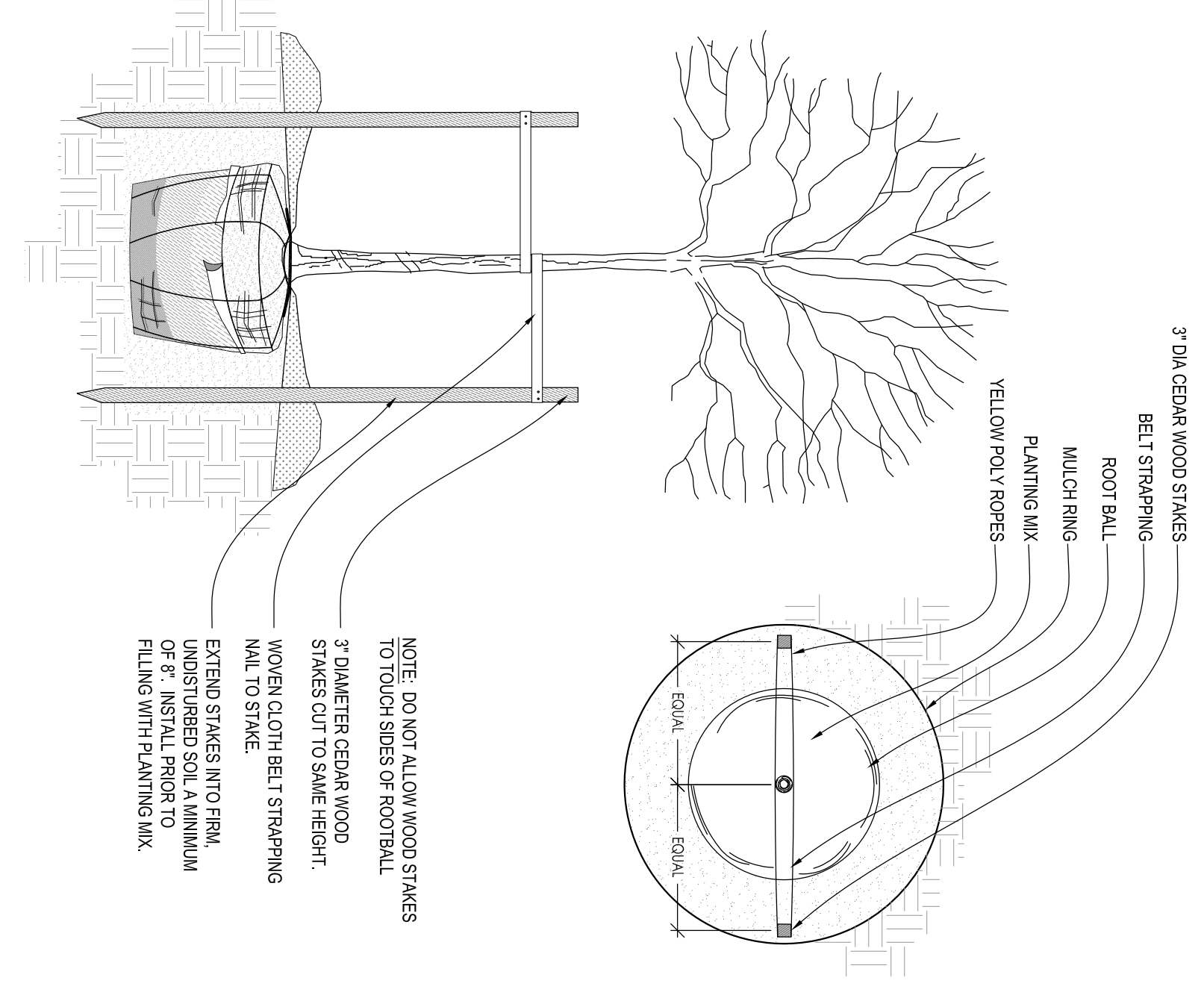
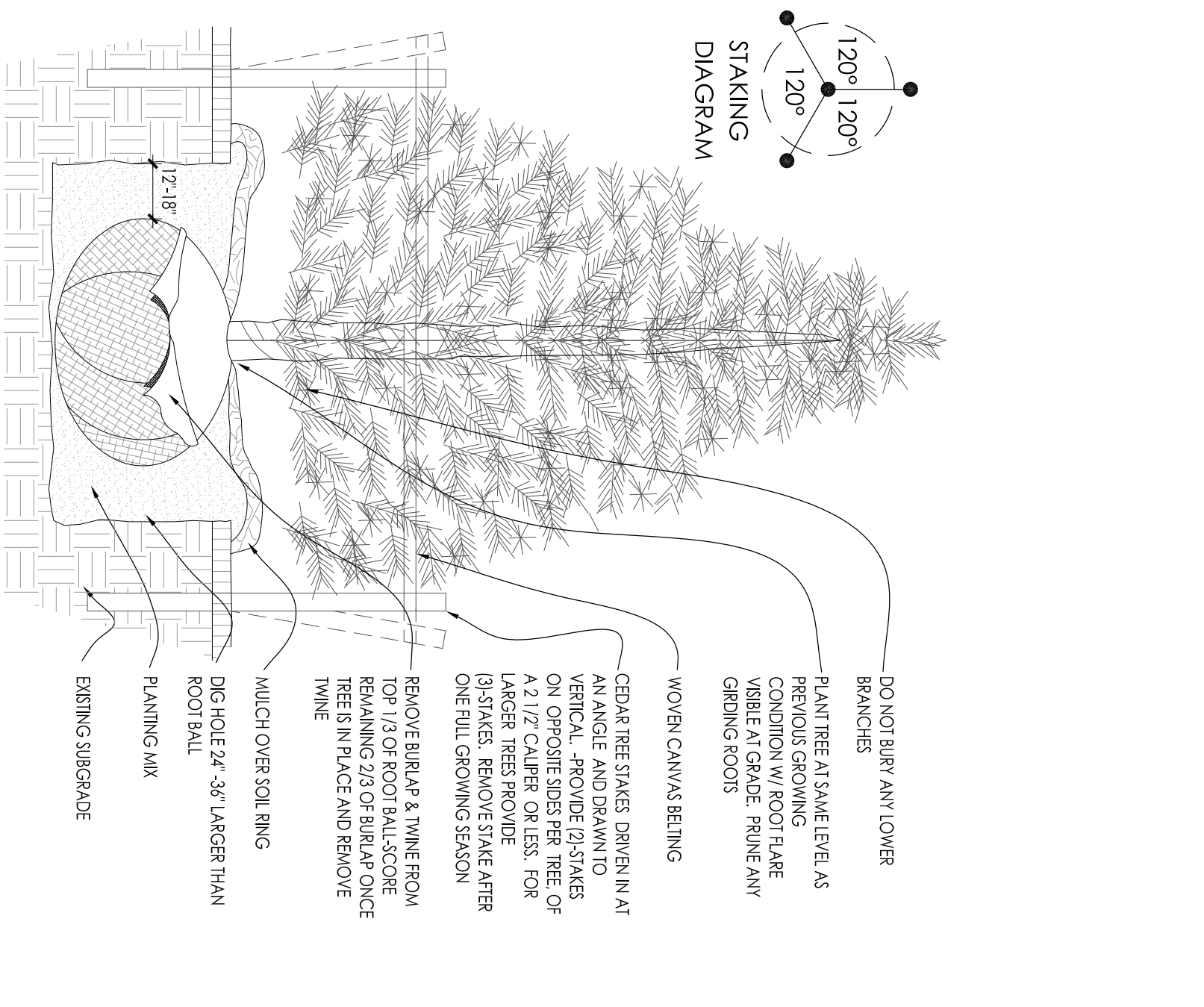


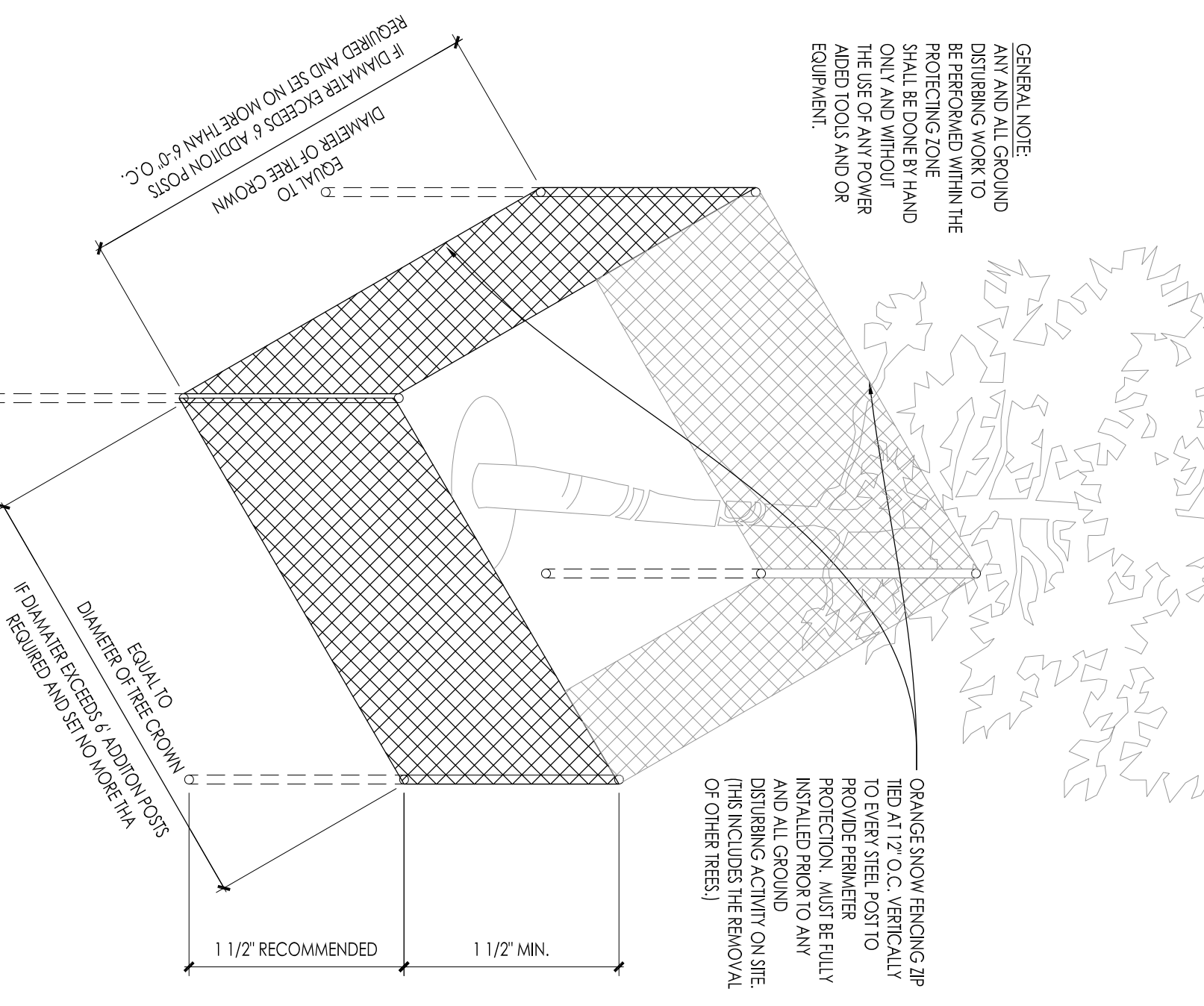
1 DECIDUOUS TREE PLANTING DETAIL
SCALE: NONE



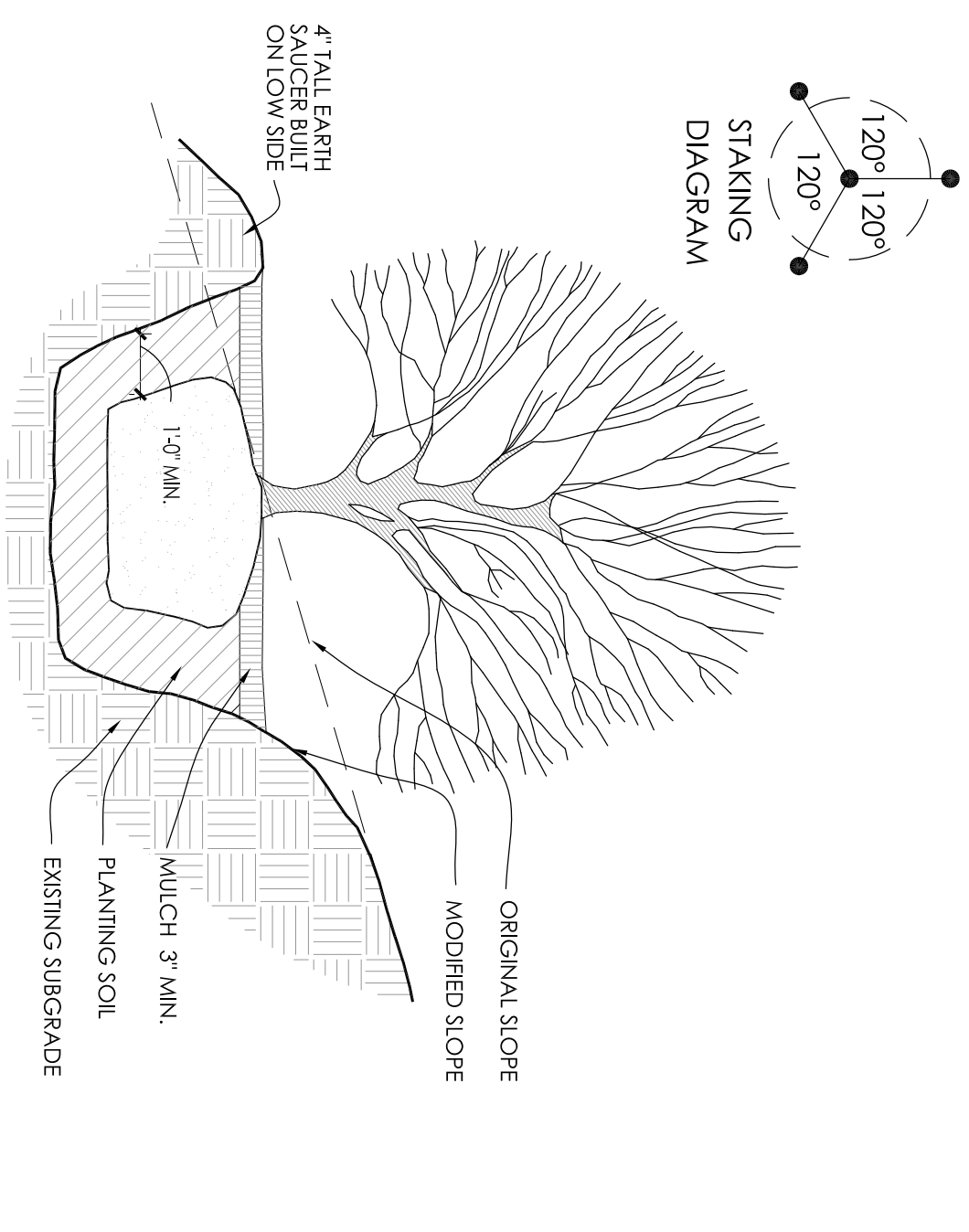
2 DECIDUOUS TREE STAKING
PARKING ISLAND/RESTRICTED AREAS
SCALE: NONE



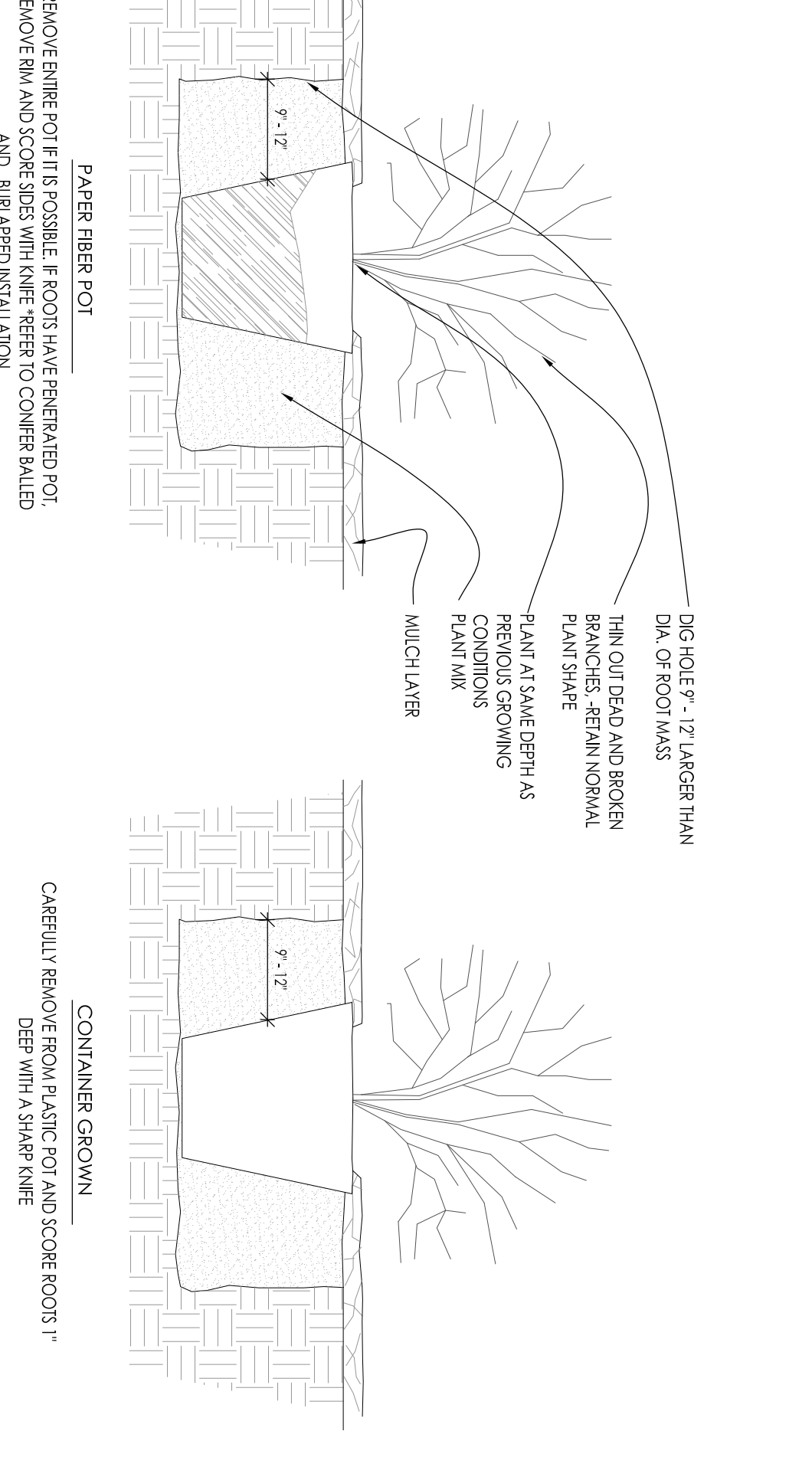
3 CONIFEROUS TREE PLANTING DETAIL
SCALE: NONE



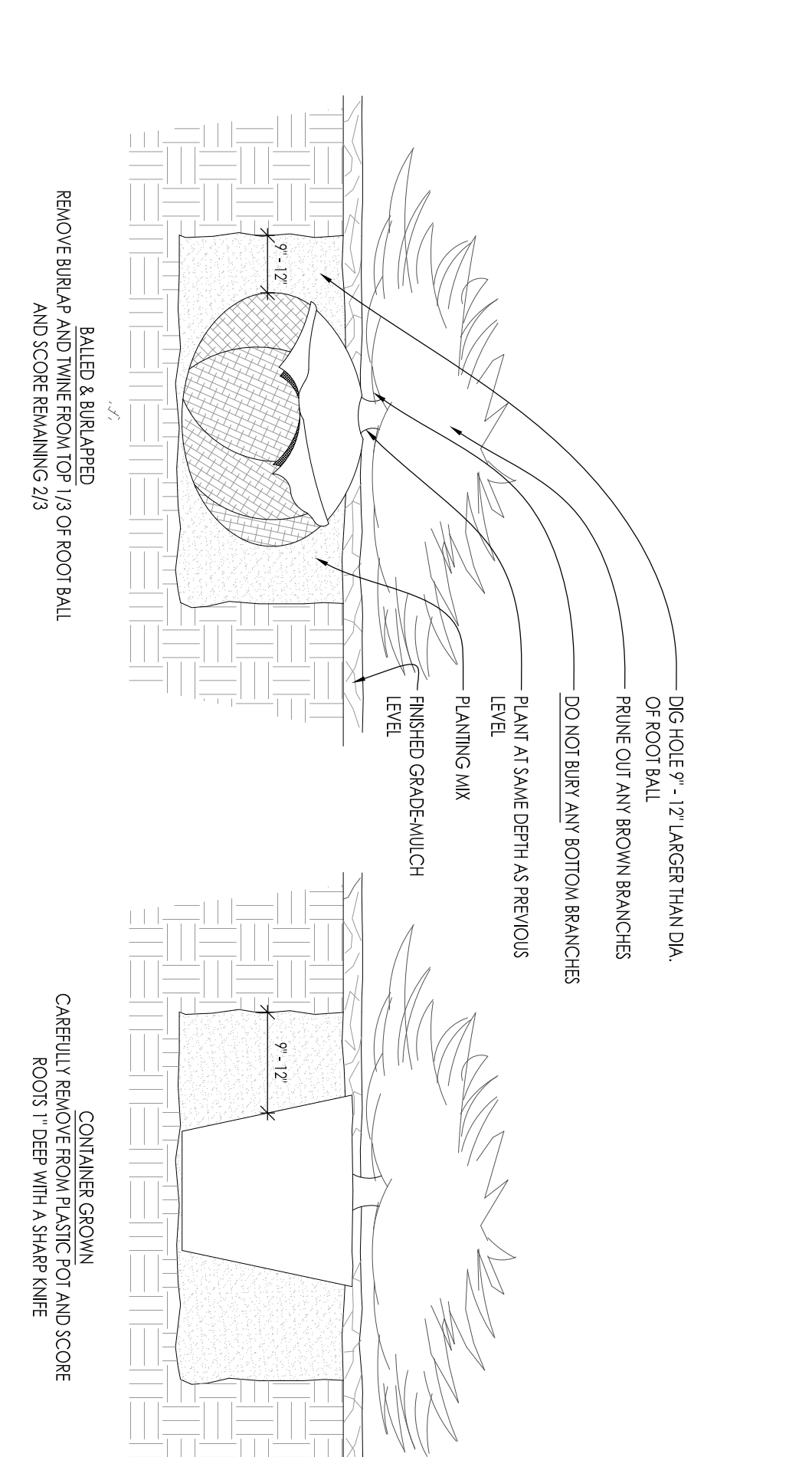
4 EXISTING TREE PROTECTION DETAIL
SCALE: NONE



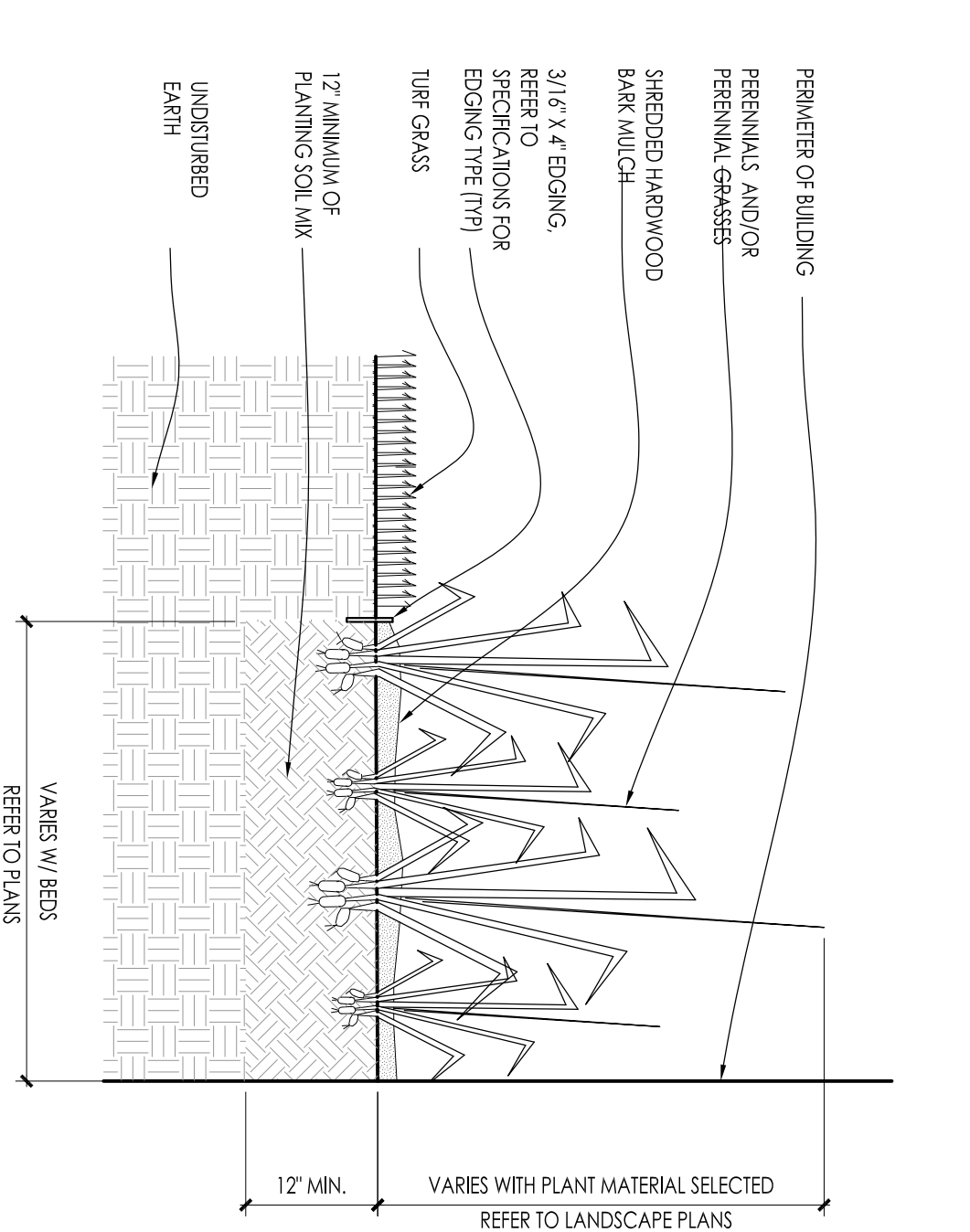
5 SLOPE PLANTING DETAIL
REFER TO TYPICAL DECIDUOUS TREE DETAIL FOR STAKING
SCALE: NONE



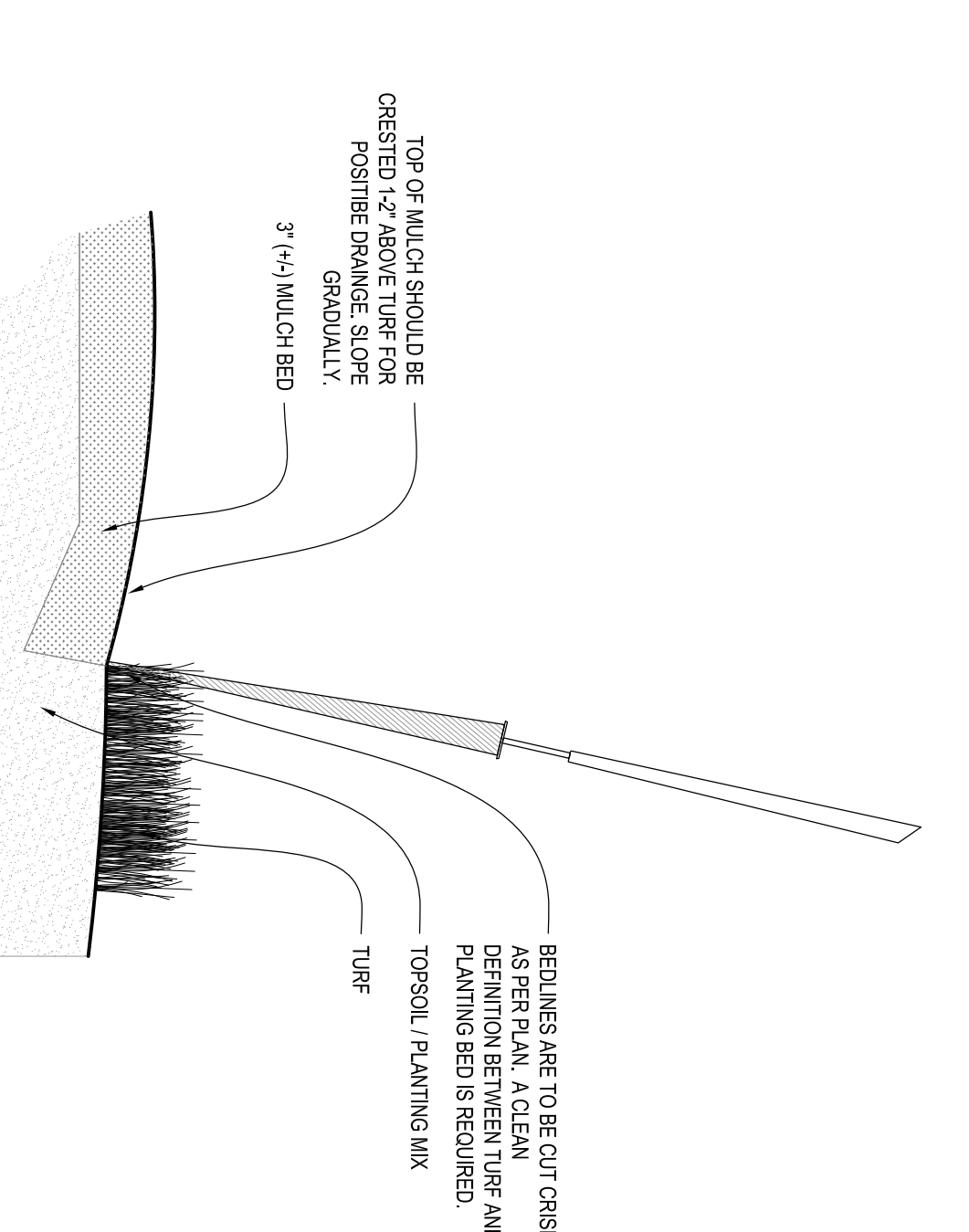
6 DECIDUOUS SHRUB PLANTING DETAIL
SCALE: NONE



7 CONIFEROUS SHRUB PLANTING DETAIL
SCALE: NONE



8 PERENNIAL BED PLANTING DETAIL
SCALE: NONE



9 SPADE EDGE PLANT BED EDGE DETAIL
SCALE: NONE

INSYTE
LANDSCAPE DESIGN
Landscape Architecture
and Master Planning Design Consulting
11525 W. North Avenue Suite 1B
Wauwatosa, WI 53226
Tel (414) 476-1204
www.insytelandscape.com
mads@insytelandscape.com

Project:
CFT NV DEVELOPMENTS LLC
2720 N. Grandview Blvd
Waukesha, WI

Issuance and Revisions:

Date	Number	Description
10/09/15		Plan Commission Submittal
10/12/15		Revisions Based on Client Comments
03/10/16		Revisions Based on Site Redesign
04/04/16		Revisions Based on Site Client Comments

COPYRIGHT Insyte Landscape Design Inc. 2014
ALL RIGHTS RESERVED
THIS PLAN HAS BEEN REVISED, CHANGED, CORRECTED OR ASSUMED TO ANY THIRD PARTY IN ANY FORM OR MANNER WITHOUT FIRST OBTAINING THE EXPRESSED WRITTEN PERMISSION OF INSYTE LANDSCAPE ARCHITECTURE AND MASTER PLANNING. ANY REVISIONS TO THIS PLAN SHALL BE MADE BY ANYONE OTHER THAN THE ARCHITECT.
SHEET TITLE:
PROPOSED LANDSCAPE PLAN, PLANTING DETAILS

Date of Drawing: **04/04/16**
Scale: **As Noted**
Drawn By: **MCD**
Job Number: **L14-093**
Sheet Number:

LSP1.2