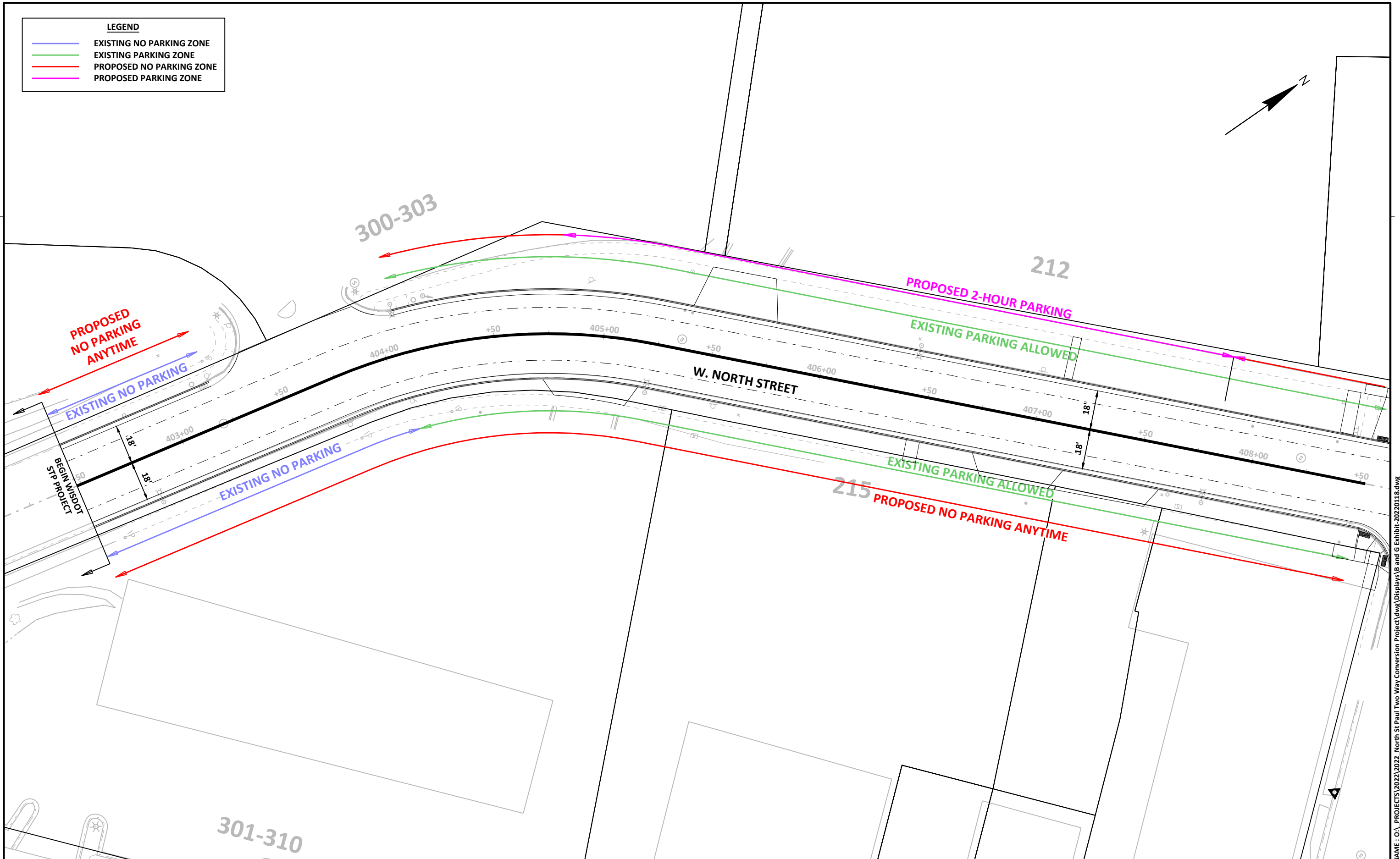
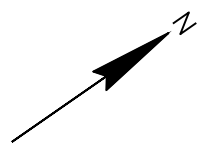


LEGEND	
	EXISTING NO PARKING ZONE
	EXISTING PARKING ZONE
	PROPOSED NO PARKING ZONE
	PROPOSED PARKING ZONE



CITY OF WAUKESHA
DEPARTMENT OF PUBLIC WORKS

**E & W NORTH STREET
PAVEMENT MARKINGS AND PARKING**

APPROVED: _____ DATE: _____
APPROVED: _____ DATE: _____

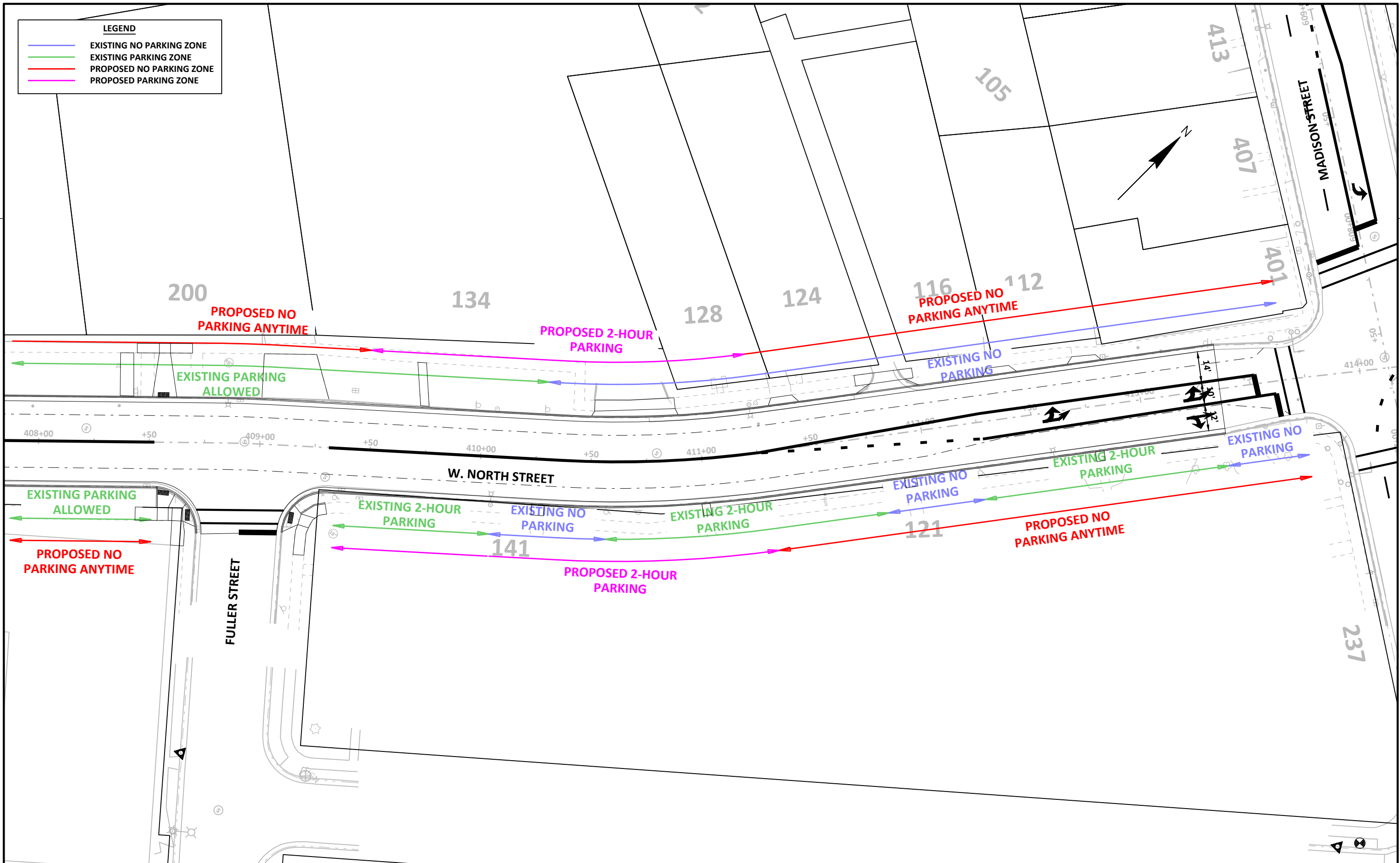
DRAWN BY: BCS
CHECKED BY: _____

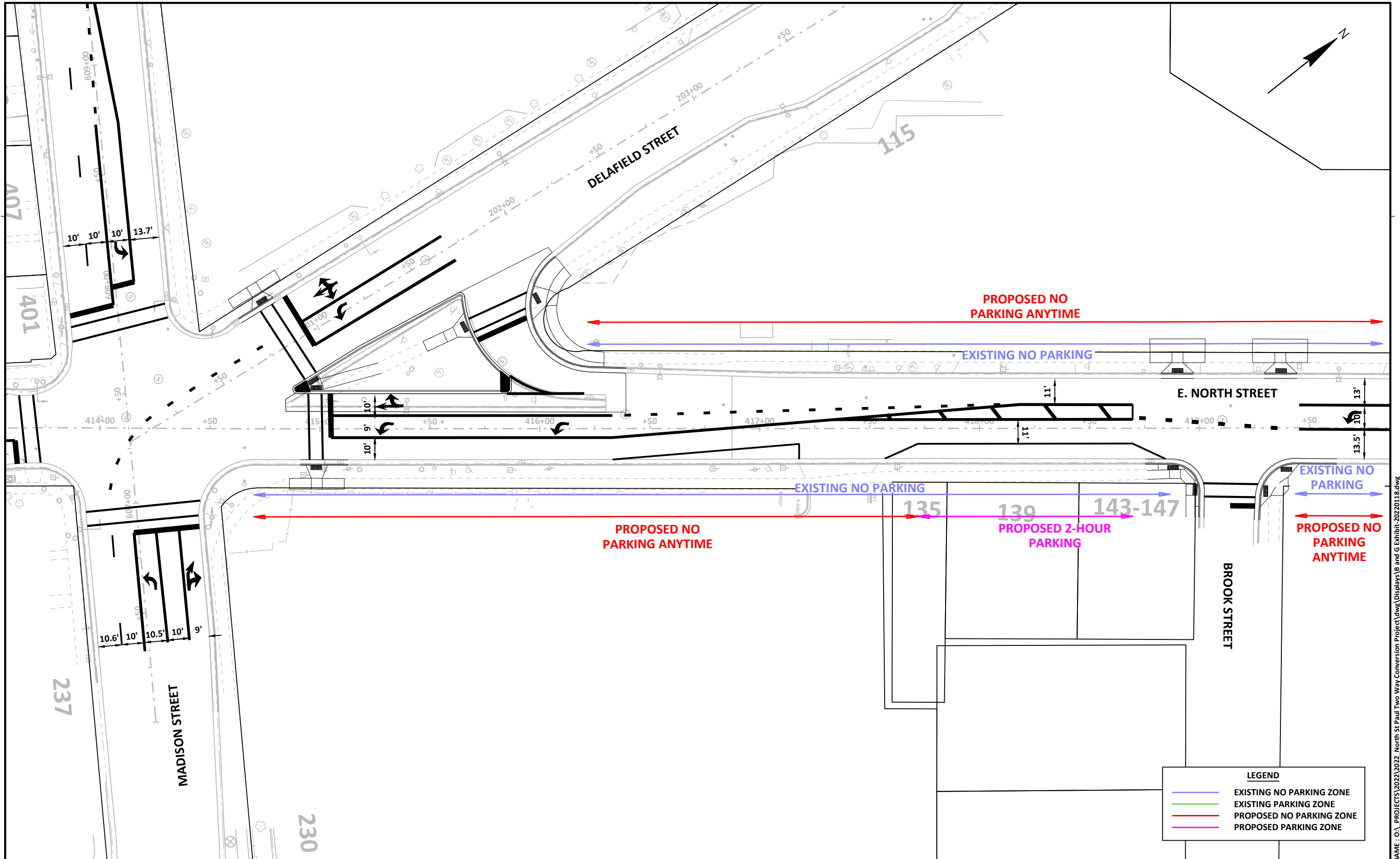
PLOT SCALE: 1 IN:40 FT
PLOT DATE: 2/22/2022 10:35 AM

SHEET NO. 1 OF 8
PROJECT NO: 2022-ST PAUL

FILE NAME : C:\PROJECTS\2022\2022_North St Paul Two Way Conversion Project\dwg\Displays\B and G Exhibit-20220118.dwg

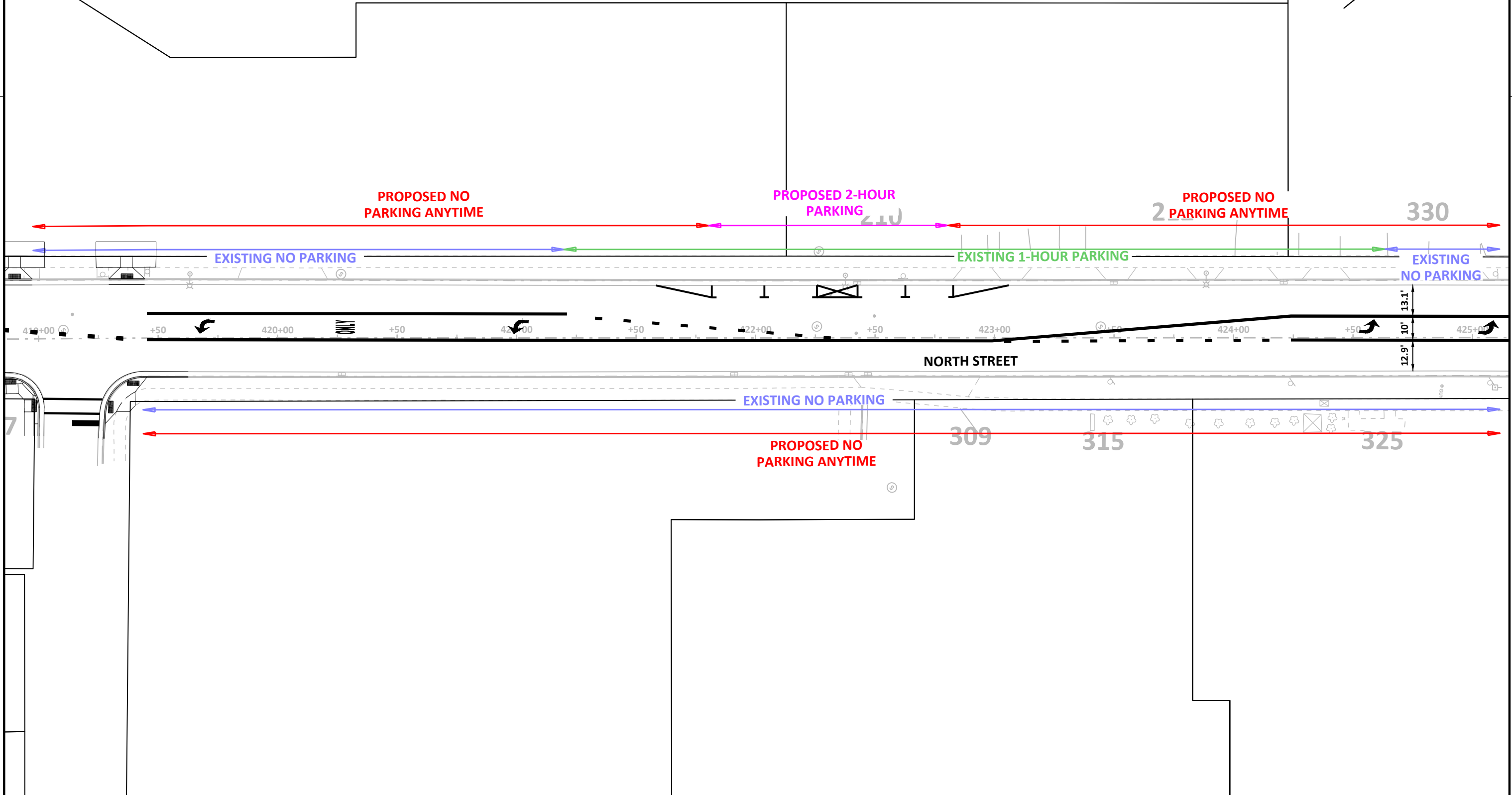
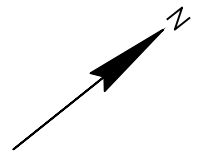
LEGEND	
	EXISTING NO PARKING ZONE
	EXISTING PARKING ZONE
	PROPOSED NO PARKING ZONE
	PROPOSED PARKING ZONE





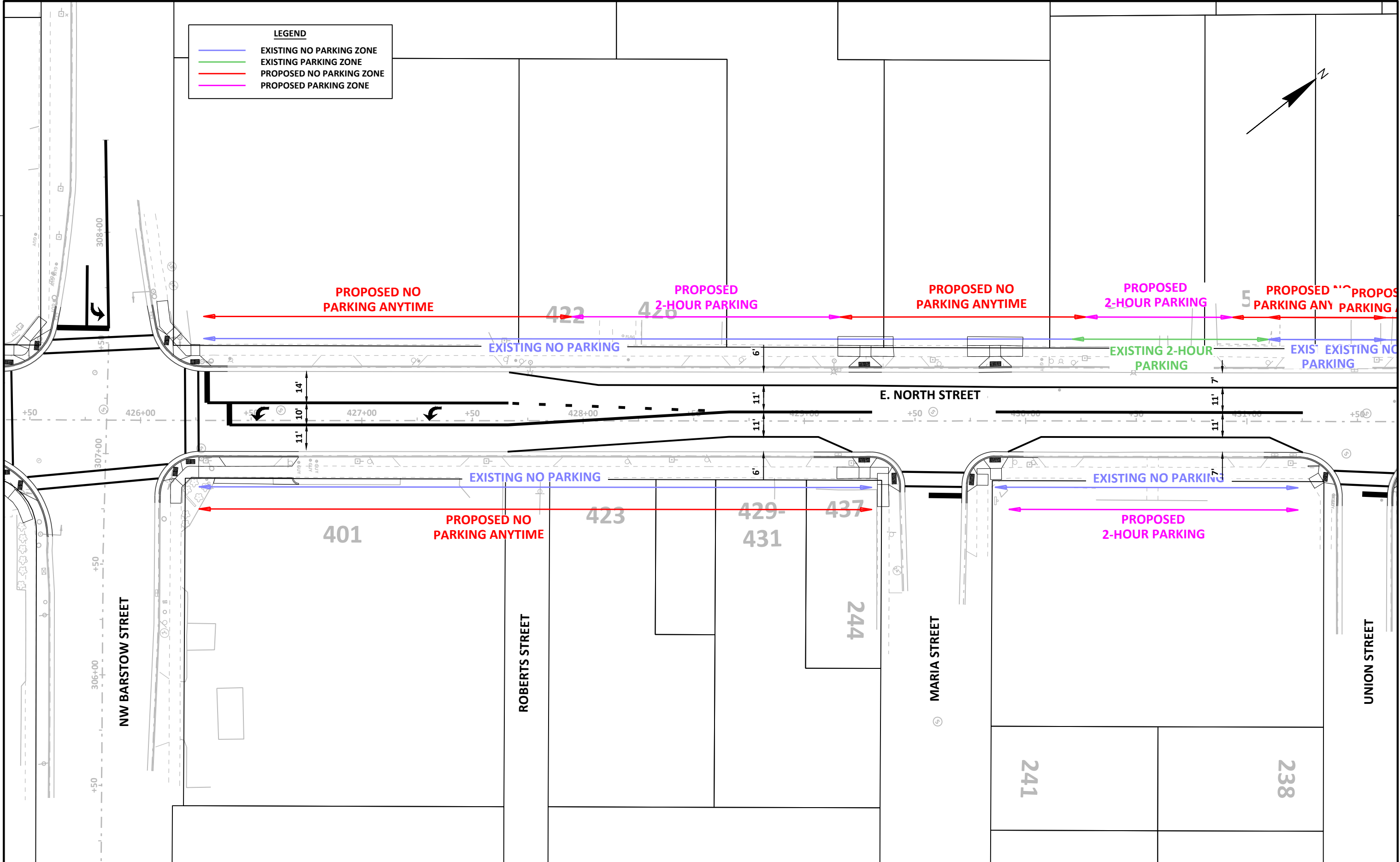
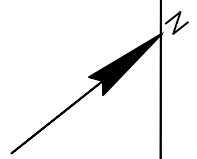
LEGEND	
	EXISTING NO PARKING ZONE
	EXISTING PARKING ZONE
	PROPOSED NO PARKING ZONE
	PROPOSED PARKING ZONE

LEGEND	
	EXISTING NO PARKING ZONE
	EXISTING PARKING ZONE
	PROPOSED NO PARKING ZONE
	PROPOSED PARKING ZONE



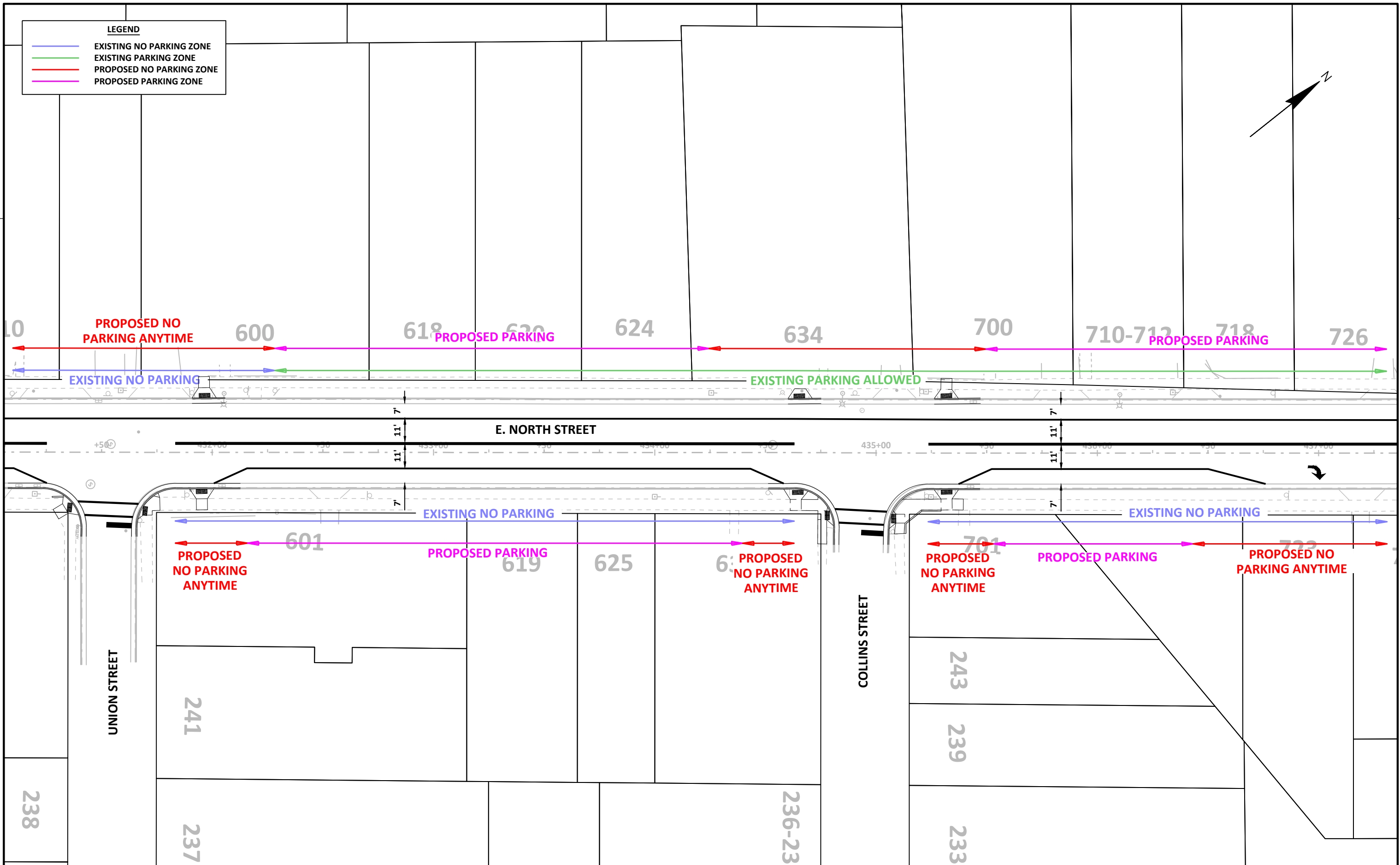
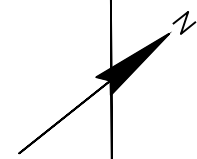
LEGEND





- EXISTING NO PARKING ZONE
- EXISTING PARKING ZONE
- PROPOSED NO PARKING ZONE
- PROPOSED PARKING ZONE

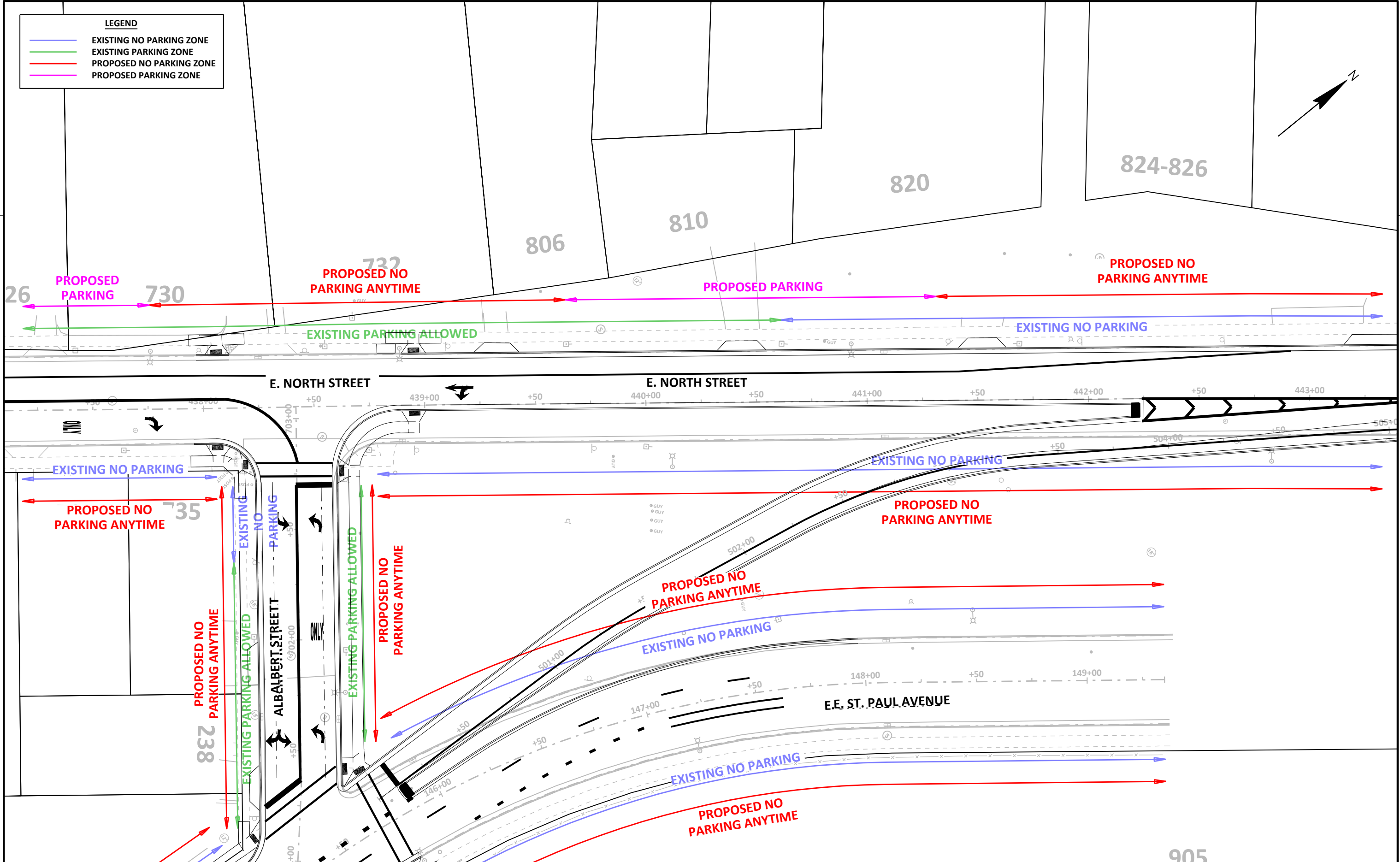
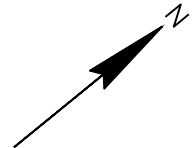


LEGEND

- EXISTING NO PARKING ZONE
- EXISTING PARKING ZONE
- PROPOSED NO PARKING ZONE
- PROPOSED PARKING ZONE



LEGEND	
	EXISTING NO PARKING ZONE
	EXISTING PARKING ZONE
	PROPOSED NO PARKING ZONE
	PROPOSED PARKING ZONE



CITY OF WAUKESHA
DEPARTMENT OF PUBLIC WORKS

**E & W NORTH STREET
PAVEMENT MARKINGS AND PARKING**

APPROVED: _____ DATE: _____
APPROVED: _____ DATE: _____

DRAWN BY: BCS
CHECKED BY: _____

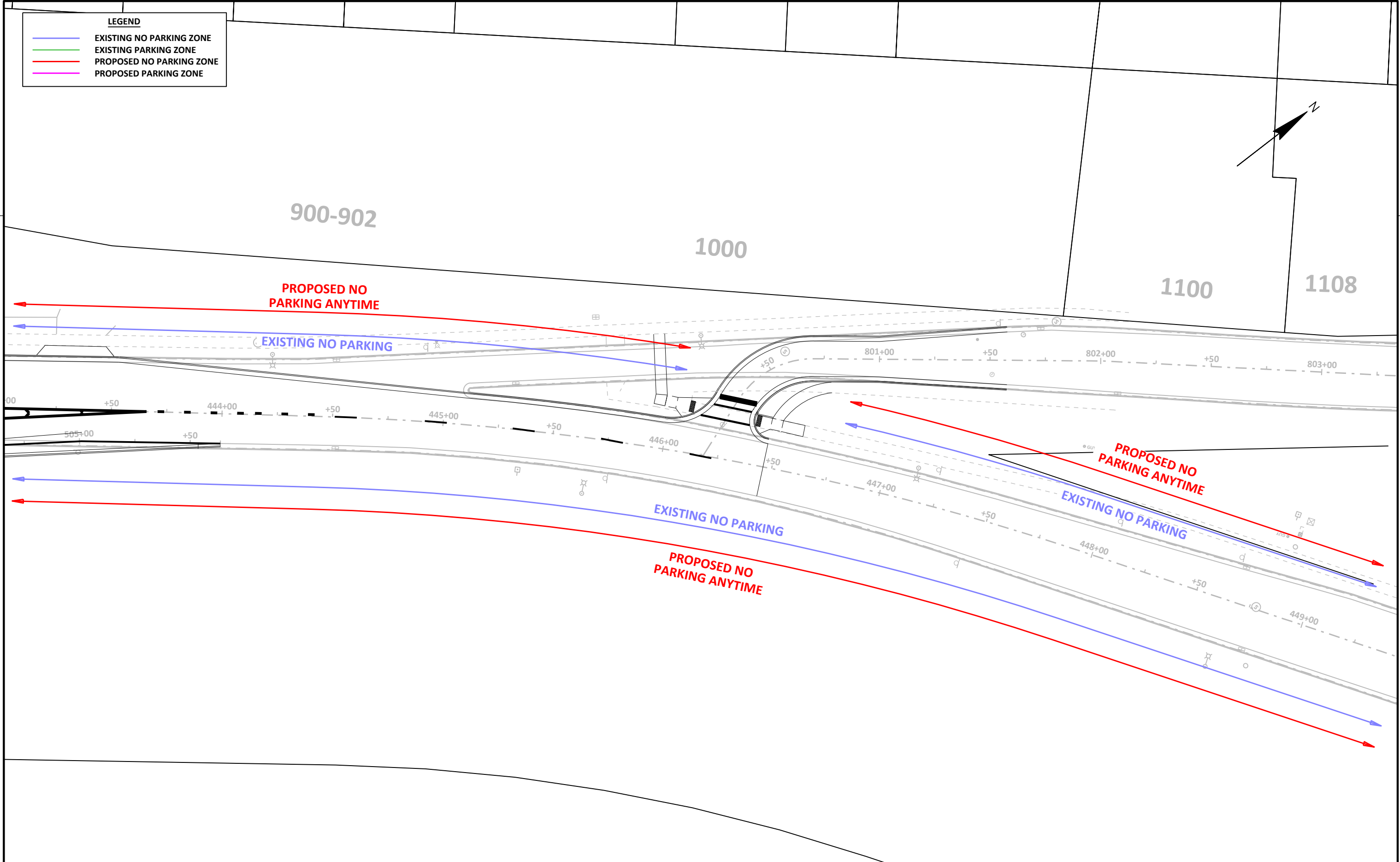
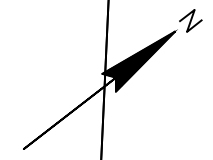
PLOT SCALE: 1 IN:40 FT
PLOT DATE: 2/22/2022 10:50 AM

SHEET NO. 7 OF 8
PROJECT NO: 2022-ST PAUL

FILE NAME : C:\PROJECTS\2022\2022_North St Paul Two Way Conversion Project\dwg\Displays\B and G Exhibit-20220118.dwg

LEGEND

- EXISTING NO PARKING ZONE
- EXISTING PARKING ZONE
- PROPOSED NO PARKING ZONE
- PROPOSED PARKING ZONE



CITY OF WAUKESHA
DEPARTMENT OF PUBLIC WORKS

**E & W NORTH STREET
PAVEMENT MARKINGS AND PARKING**

APPROVED: _____ DATE: _____
APPROVED: _____ DATE: _____

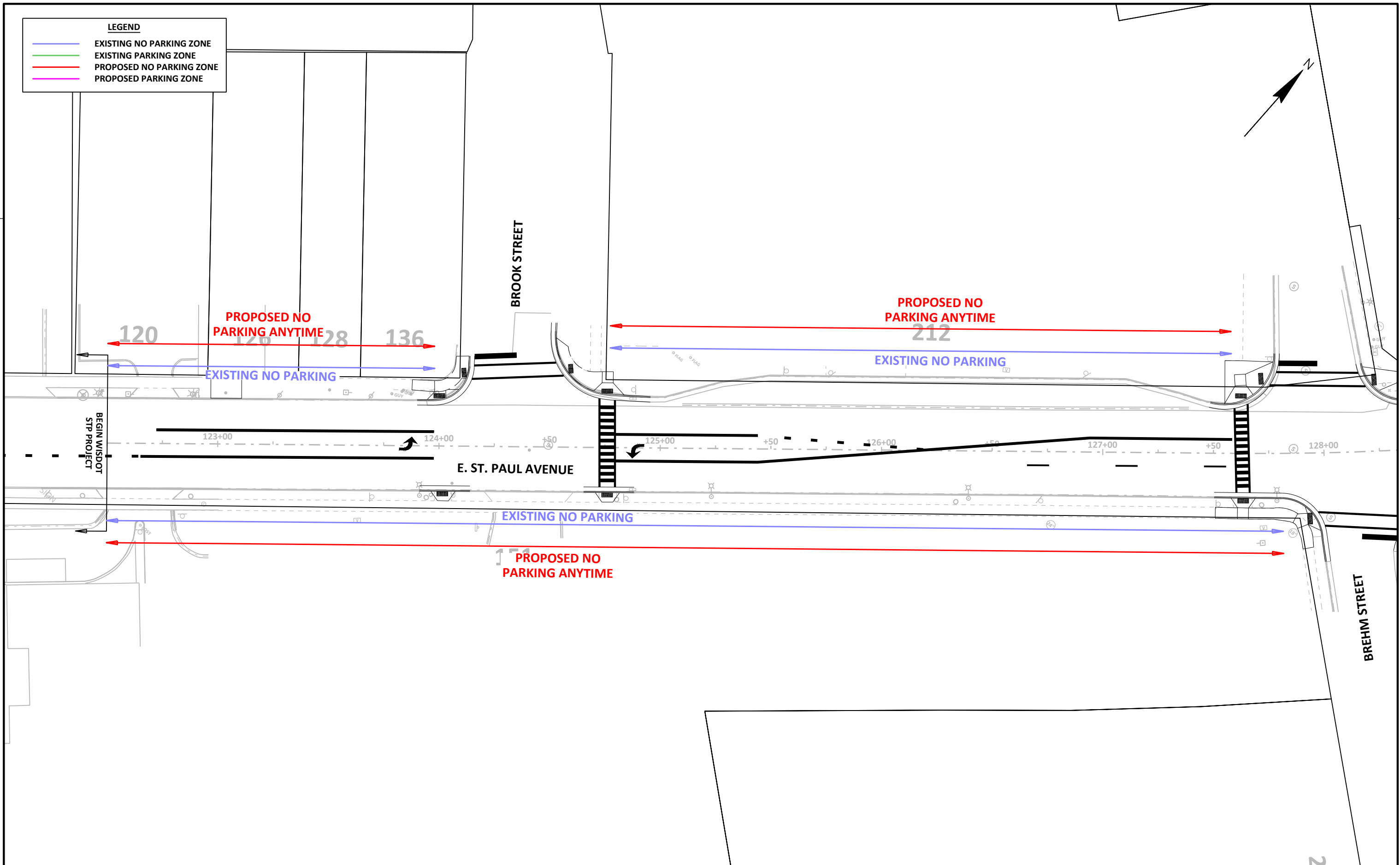
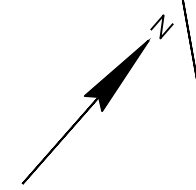
DRAWN BY: BCS
CHECKED BY: _____

PLOT SCALE: 1 IN:40 FT
PLOT DATE: 2/22/2022 10:51 AM

SHEET NO. 8 OF 8
PROJECT NO: 2022-ST PAUL

FILE NAME : C:\PROJECTS\2022\2022_North St Paul Two Way Conversion Project\dwg\Displays\B and G Exhibit-202218.dwg

LEGEND	
	EXISTING NO PARKING ZONE
	EXISTING PARKING ZONE
	PROPOSED NO PARKING ZONE
	PROPOSED PARKING ZONE



CITY OF WAUKESHA
DEPARTMENT OF PUBLIC WORKS

**E & W NORTH STREET
PAVEMENT MARKINGS AND PARKING**





APPROVED: _____ DATE: _____
APPROVED: _____ DATE: _____

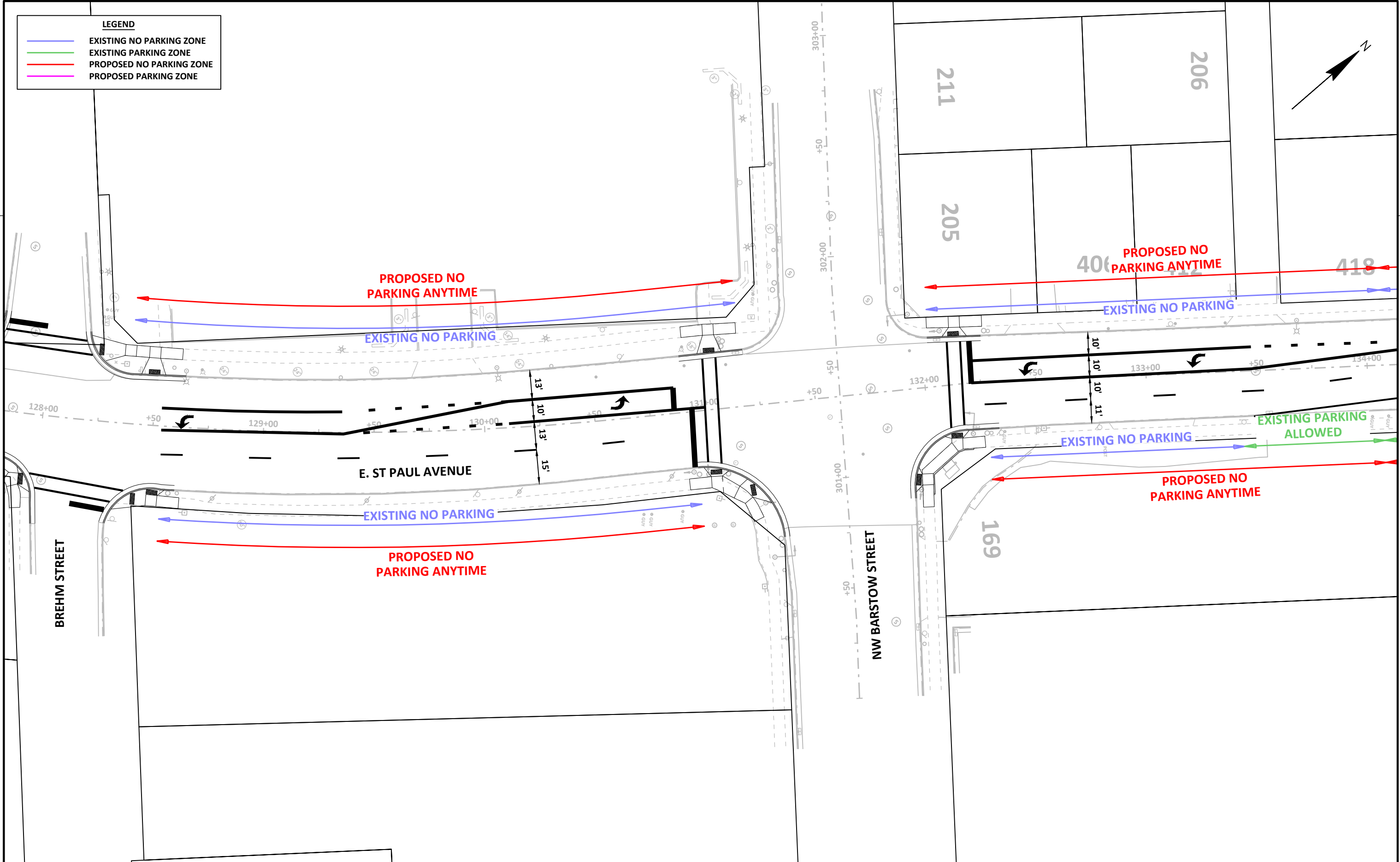
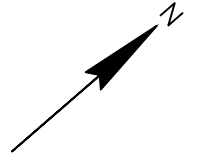
DRAWN BY: BCS
CHECKED BY: _____

PLOT SCALE: 1 IN:40 FT
PLOT DATE: 2/22/2022 10:51 AM

SHEET NO. 1 OF 5
PROJECT NO: 2022-ST PAUL

FILE NAME : C:\PROJECTS\2022\2022_North St Paul Two Way Conversion Project\dwg\Displays\B and G Exhibit-20220118.dwg

LEGEND	
	EXISTING NO PARKING ZONE
	EXISTING PARKING ZONE
	PROPOSED NO PARKING ZONE
	PROPOSED PARKING ZONE



CITY OF WAUKESHA
DEPARTMENT OF PUBLIC WORKS

E ST. PAUL AVENUE
PAVEMENT MARKINGS AND PARKING

APPROVED: _____ DATE: _____
APPROVED: _____ DATE: _____

DRAWN BY: BCS
CHECKED BY: _____

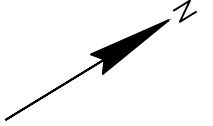
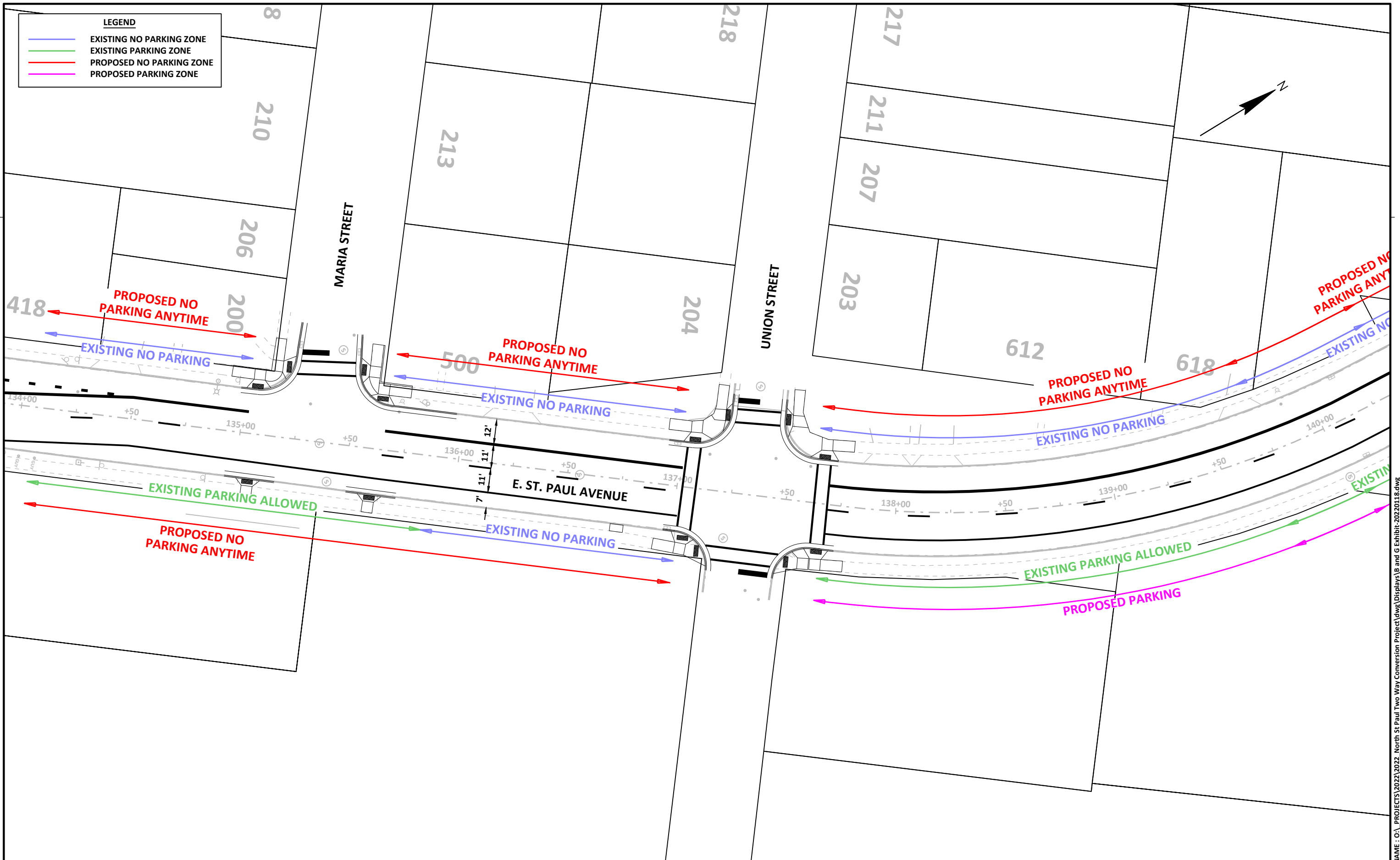
PLOT SCALE: 1 IN:40 FT
PLOT DATE: 2/22/2022 10:51 AM

SHEET NO. 2 OF 5
PROJECT NO: 2022-ST PAUL

FILE NAME : C:\PROJECTS\2022\2022_North St Paul Two Way Conversion Project\dwg\Displays\B and G Exhibit-20220118.dwg

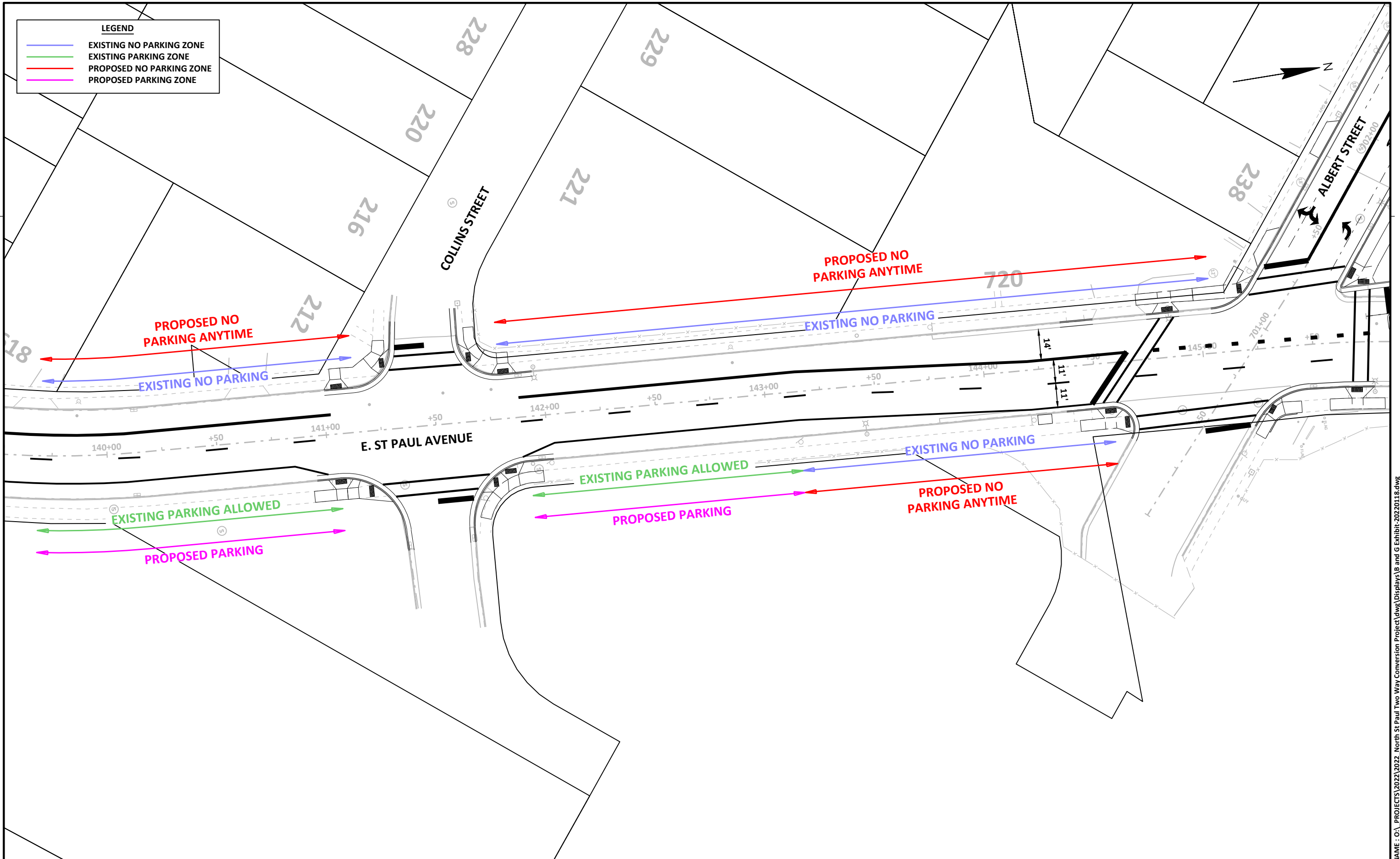
LEGEND

- EXISTING NO PARKING ZONE
- EXISTING PARKING ZONE
- PROPOSED NO PARKING ZONE
- PROPOSED PARKING ZONE



LEGEND

- EXISTING NO PARKING ZONE
- EXISTING PARKING ZONE
- PROPOSED NO PARKING ZONE
- PROPOSED PARKING ZONE



LEGEND

- EXISTING NO PARKING ZONE
- EXISTING PARKING ZONE
- PROPOSED NO PARKING ZONE
- PROPOSED PARKING ZONE

