THESE PLANS AND DESIGNS ARE COPYRIGHT PROTECTED AND MAY NOT BE USED IN WHOLE OR IN PART WITHOUT THE WRITTEN CONSENT OF PINNACLE ENGINEERING GROUP, LLC

ONSITE CIVIL ENGINEERING INFRASTRUCTURE PLANS

FOR

LINDENGROVE

WAUKESHA, WI

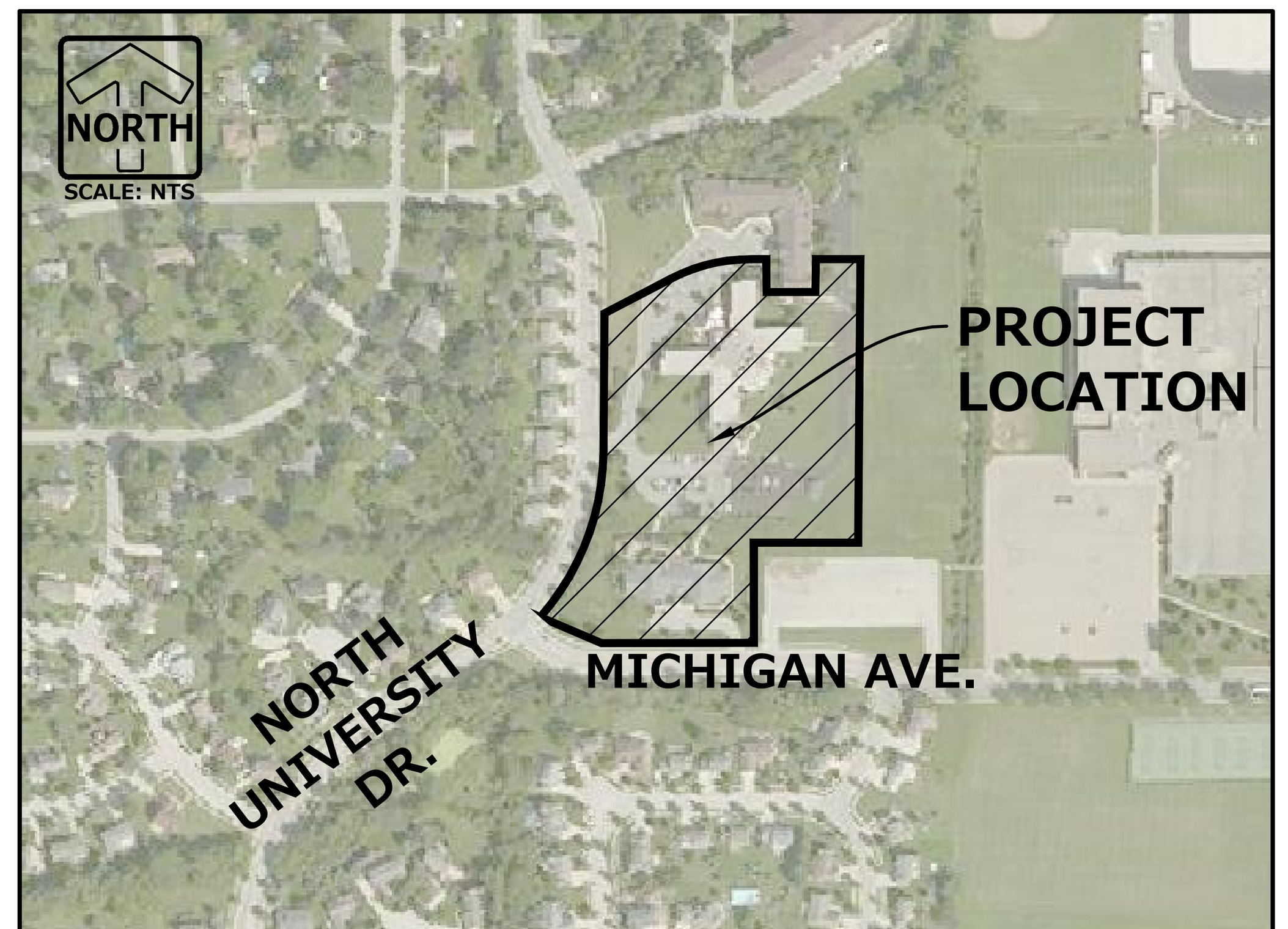

LOCATION MAP

LEGEND

	EXISTING	PROPOSED
SANITARY SEWER MANHOLE		
STORM SEWER MANHOLE		
STORM SEWER CATCH BASIN (ROUND CASTING)		
STORM SEWER CATCH BASIN (RECTANGULAR CASTING)		
PRECAST FLARED END SECTION		
CONCRETE HEADWALL		
VALVE BOX		
FIRE HYDRANT		
CLEANOUT		
SANITARY SEWER		
FORCE MAIN		
STORM SEWER		
DRAIN TILE		
WATER MAIN	W	W
FIRE PROTECTION		FP
UTILITY CROSSING		
GRANULAR TRENCH BACKFILL		
LIGHTING		
ELECTRICAL CABLE	E	E
OVERHEAD WIRES	OHW	OHW
GAS MAIN	G	G
TELEPHONE LINE	T	T
CAUTION EXISTING UTILITIES NEARBY		CAUTION
ELECTRICAL TRANSFORMER OR PEDESTAL	E	
POWER POLE		
POWER POLE WITH LIGHT		
GUY WIRE		
STREET SIGN		
CONTOUR	749	749
SPOT ELEVATION	×(750.00)	750.00
WETLANDS	WET	
PRIMARY ENVIRONMENTAL CORRIDOR	PEC	
FLOODWAY		
FLOODPLAIN		
HIGH WATER LEVEL (HWL)		
NORMAL WATER LEVEL (NWL)		
DIRECTION OF SURFACE FLOW		GRASS PAVEMENT
DITCH OR SWALE		
DIVERSION SWALE		
OVERFLOW RELIEF ROUTING		
TREE WITH TRUNK SIZE	6" 6"	
SOIL BORING		
TOPSOIL PROBE		
FENCE LINE, TEMPORARY SILT	SF	SF
FENCE LINE, WIRE		
FENCE LINE, CHAIN LINK OR IRON		
FENCE LINE, WOOD OR PLASTIC		
CONCRETE SIDEWALK		
CURB AND GUTTER		
DEPRESSED CURB		
REVERSE PITCH CURB & GUTTER		
EASEMENT LINE		
RETAINING WALL		

GENERAL ABBREVIATIONS

BL	BASE LINE	NWL	NORMAL WATER LEVEL
C	LONG CHORD OF CURVE	PC	POINT OF CURVATURE
C & G	CURB AND GUTTER	PT	POINT OF TANGENCY
CB	CATCH BASIN	PVI	POINT OF VERTICAL INTERSECTION
CL	CENTERLINE	R	RADIUS
D	DEGREE OF CURVE	ROW	RIGHT-OF-WAY
EP	EDGE OF PAVEMENT	SAN	SANITARY SEWER
FF	FINISHED FLOOR	ST	STORM SEWER
FG	FINISHED GRADE	T	TANGENCY OF CURVE
FL	FLOW LINE	TB	TOP OF BANK
FP	FLOODPLAIN	TOC	TOP OF CURB
FR	FRAME	TF	TOP OF FOUNDATION
FW	FLOODWAY	TP	TOP OF PIPE
HWL	HIGH WATER LEVEL	TS	TOP OF SIDEWALK
INV	INVERT	TW	TOP OF WALK
L	LENGTH OF CURVE	WM	WATER MAIN
MH	MANHOLE	△	INTERSECTION ANGLE

GENERAL NOTES

1. THE INTENTION OF THE PLANS AND SPECIFICATIONS IS TO SET FORTH PERFORMANCE AND CONSTRUCTION MATERIAL STANDARDS FOR THE PROPER EXECUTION OF WORK. ALL WORKS CONTAINED WITHIN THE PLANS AND SPECIFICATIONS SHALL BE COMPLETED IN ACCORDANCE WITH ALL REQUIREMENTS FROM LOCAL, STATE, FEDERAL OR OTHER GOVERNING AGENCY'S LAWS, REGULATIONS, JURISDICTIONAL ORDINANCES/CODES/RULES/ETC., AND THE OWNER'S DIRECTION.

   EXCEPT WHERE MODIFIED BY THE CONTRACT DOCUMENTS, ALL WORK PROPOSED HEREIN SHALL BE IN ACCORDANCE WITH THE FOLLOWING SPECIFICATIONS (LATEST EDITION):

   a. CITY OF WAUKESHA MUNICIPAL CODE
   b. "STANDARD SPECIFICATIONS FOR ROAD AND BRIDGE CONSTRUCTION" BY WISCONSIN DEPARTMENT OF TRANSPORTATION.
   c. "MANUAL OF UNIFORM TRAFFIC CONTROL DEVICES (MUTCD)" BY FEDERAL HIGHWAY ADMINISTRATION.
   d. "STANDARD SPECIFICATIONS FOR WATER AND SEWER MAIN CONSTRUCTION IN WISCONSIN" BY WISCONSIN UNDERGROUND UTILITY CONTRACTORS ASSOC., ET AL.
   e. THE CONTRACT DOCUMENTS, GENERAL CONDITIONS, SPECIAL PROVISIONS AND SUPPLEMENTAL CONDITIONS OF THE PROJECT AS PREPARED BY THE PROJECT'S CONSTRUCTION MANAGER/GENERAL CONTRACTOR.

   ALL DOCUMENTS CITED IN THE ABOVE STANDARDS AND SPECIFICATIONS RELEVANT TO THE SUBJECT UNDER CONSIDERATION. IF A CONFLICT ARISES BETWEEN ANY PROVISION(S) OF THE REFERENCE ITEMS ABOVE AND ANY PROVISION(S) OF THESE STANDARDS AND SPECIFICATIONS, THEN THE MORE RESTRICTIVE PROVISION(S) SHALL APPLY.

   PAVEMENTS TO MATCH EXISTING PER DESIGN BUILD CONTRACTOR OUTLINE SPECIFICATIONS. IT SHALL BE EXPRESSLY UNDERSTOOD THAT PEG HAS NOT PROVIDED ANY TYPE OF PAVEMENT ENGINEERING/ANALYSIS/ETC. PAVEMENT SECTIONS ARE IDENTIFIED SOLELY FOR THE GRAPHICAL REPRESENTATION OF PROJECT'S OUTLINE SPECIFICATION.
2. SUBCONTRACTORS ARE RESPONSIBLE FOR PERFORMING ANY ADDITIONAL SOILS INVESTIGATIONS THEY FEEL IS NECESSARY FOR THE PROPER EVALUATION OF THE SITE FOR PURPOSES OF PLANNING, BIDDING, OR CONSTRUCTING THE PROJECT AT NO ADDITIONAL COST TO THE DESIGN BUILDER.
3. ALL CONTRACTOR(S) ARE RESPONSIBLE TO REVIEW AND UNDERSTAND ALL COMPONENTS OF THE PLANS AND SPECIFICATIONS, INCLUDING FIELD VERIFYING SOIL CONDITIONS, PRIOR TO SUBMISSION OF A BID PROPOSAL.
4. THE CONTRACTOR SHALL PROMPTLY REPORT ANY ERRORS OR AMBIGUITIES LEARNED AS PART OF THEIR REVIEW OF PLANS, SPECIFICATIONS, REPORTS AND FIELD INVESTIGATIONS.
5. THE EARTHWORK/GRADING SUBCONTRACTOR IS SOLELY RESPONSIBLE FOR THE COMPUTATION OF QUANTITIES AND WORK REQUIRED TO COMPLETE THIS PROJECT. THE SUBCONTRACTOR'S BID SHALL BE BASED ON ITS OWN COMPUTATIONS AND IN NO SUCH INSTANCE RELY ON THE ENGINEER'S ESTIMATE.
6. QUESTIONS/CLARIFICATIONS WILL BE INTERPRETED BY ENGINEER/OWNER PRIOR TO THE AWARD OF CONTRACT. ENGINEER/OWNER WILL SUBMIT OFFICIAL RESPONSES IN WRITING. INTERPRETATIONS PRESENTED IN OFFICIAL RESPONSES SHALL BE BINDING ON ALL PARTIES ASSOCIATED WITH THE CONTRACT. IN NO WAY SHALL WORD-OF-MOUTH DIALOG CONSTITUTE AN OFFICIAL RESPONSE.
7. PRIOR TO START OF WORK, CONTRACTOR SHALL BE COMPLETELY FAMILIAR WITH ALL CONDITIONS OF THE SITE, AND SHALL ACCOUNT FOR CONDITIONS THAT AFFECT, OR MAY AFFECT CONSTRUCTION INCLUDING, BUT NOT LIMITED TO, LIMITATIONS OF WORK ACCESS, SPACE LIMITATIONS, OVERHEAD OBSTRUCTIONS, TRAFFIC PATTERNS, LOCAL REQUIREMENTS, ADJACENT ACTIVITIES, ETC. FAILURE TO CONSIDER SITE CONDITIONS SHALL NOT BE CAUSE FOR CLAIM OF JOB EXTRAS.
8. COMMENCEMENT OF CONSTRUCTION SHALL EXPLICITLY CONFIRM THAT THE CONTRACTOR HAS REVIEWED THE PLANS AND SPECIFICATIONS IN ENTIRETY AND CERTIFIES THAT THEIR SUBMITTED BID PROPOSAL CONTAINS PROVISIONS TO COMPLETE THE PROJECT, WITH THE EXCEPTION OF UNFORESEEN FIELD CONDITIONS; ALL APPLICABLE PERMITS HAVE BEEN OBTAINED; AND CONTRACTOR UNDERSTANDS ALL OF THE REQUIREMENTS OF THE PROJECT.
9. SHOULD ANY DISCREPANCIES OR CONFLICTS IN THE PLANS OR SPECIFICATIONS BE DISCOVERED AFTER THE AWARD OF CONTRACT, ENGINEER SHALL BE NOTIFIED IN WRITING IMMEDIATELY AND CONSTRUCTION OF ITEMS AFFECTED BY THE DISCREPANCIES/CONFLICTS SHALL NOT COMMENCE, OR CONTINUE, UNTIL A WRITTEN RESPONSE FROM ENGINEER/OWNER IS DISTRIBUTED. IN THE EVENT OF A CONFLICT BETWEEN REFERENCED CODES, STANDARDS, SPECIFICATIONS AND PLANS, THE ONE ESTABLISHING THE MOST STRINGENT REQUIREMENTS SHALL BE FOLLOWED.
10. THE CONTRACTOR SHALL, AT ITS OWN EXPENSE, OBTAIN ALL NECESSARY PERMITS AND LICENSES TO COMPLETE THE PROJECT. OBTAINING PERMITS, OR DELAYS, IS NOT CAUSE FOR DELAY OF THE CONTRACT OR SCHEDULE. CONTRACTOR SHALL COMPLY WITH ALL PERMIT REQUIREMENTS.
11. THE CONTRACTOR SHALL NOTIFY ALL INTERESTED GOVERNING AGENCIES, UTILITY COMPANIES AFFECTED BY THIS CONSTRUCTION PROJECT, AND DIGGER'S HOTLINE IN ADVANCE OF CONSTRUCTION TO COMPLY WITH ALL JURISDICTIONAL ORDINANCES/CODES/RULES/ETC., PERMIT STIPULATIONS, AND OTHER APPLICABLE STANDARDS.
12. SAFETY IS THE SOLE RESPONSIBILITY OF THE CONTRACTOR. THE CONTRACTOR SHALL BE RESPONSIBLE TO INITIATE, INSTITUTE, ENFORCE, MAINTAIN, AND SUPERVISE ALL SAFETY PRECAUTIONS AND JOB SITE SAFETY PROGRAMS IN CONNECTION WITH THE WORK.
13. ALL CONTRACTORS SHALL KEEP THE JOBSITE CLEAN AND ORDERLY AT ALL TIMES. ALL LOCATIONS OF THE SITE SHALL BE KEPT IN A WORKING MANNER SUCH THAT DEBRIS IS REMOVED CONTINUOUSLY AND ALL RESPECTIVE CONTRACTORS OPERATE UNDER GENERAL "GOOD HOUSEKEEPING."
14. THE DESIGN BUILDER SHALL INDEMNIFY THE OWNER, ENGINEER, AND THEIR AGENTS FROM ALL LIABILITY INVOLVED WITH THE CONSTRUCTION, INSTALLATION, AND TESTING OF THE WORK ON THIS PROJECT.

INDEX OF SHEETS

C-1	COVER SHEET
C-2	EXISTING CONDITIONS
C-3	SITE DIMENSIONAL & PAVING PLAN
C-4	GRADING & SITE STABILIZATION PLAN
C-5	UTILITY PLAN
C-6	CONSTRUCTION DETAILS

PROJECT TEAM CONTACTS

CIVIL ENGINEER:
FRED SPELSHAUS, P.E.
PINNACLE ENGINEERING GROUP
15850 BLUEMOUND ROAD, SUITE 210
BROOKFIELD, WI 53005
(262) 754-8888

SURVEYOR:
JOHN KONOPACKI, P.L.S
PINNACLE ENGINEERING GROUP
15850 BLUEMOUND ROAD, SUITE 210
BROOKFIELD, WI 53005
(262) 754-8888

ARCHITECT:
JIM MEDINGER
PLUNKETT RAYSICH ARCHITECTS
209 SOUTH WATER ST
MILWAUKEE, WI 53204
(847) 303-1155

REQUIRED SUBMITTALS (FOR APPROVAL)

1. **HOT MIX ASPHALT** - MIX DESIGN
2. **CONCRETE PAVEMENTS (EXTERIOR)** - MIX DESIGN & JOINT PLAN
3. **PAVEMENT STONE BASE COURSE** - GRADATION
4. **PIPE BEDDING & TRENCH BACKFILL** - GRADATION
5. **MANHOLE BACKFILL** - GRADATION
6. **PAVEMENT MARKING PAINT**

REQUIRED SUBMITTALS (FOR RECORDS)

1. **WATER MAIN PIPES, VALVES, HYDRANTS & FITTINGS**
2. **SANITARY SEWER PIPE & FITTINGS**
3. **STORM SEWER PIPE, STRUCTURES, & FITTINGS**
4. **TRACER WIRE**
5. **UNDERGROUND UTILITY LOCATION RECORD DRAWINGS**
6. **ADA SIGN & TRUNCATED DOMES, PAINT & STENCILS**
7. **CHEMICAL SOIL STABILIZATION MIX DESIGN** (IF APPLICABLE)

BENCHMARKS

Vertical Datum:
National Geodetic Vertical Datum of 1929 (NGVD29)

SITE BENCHMARK:
BASE OF LIGHT POLE, WEST SIDE,
EL.=880.91

EXPIRATION DATE: JULY 31, 2018

DIGGERS HOTLINE
Toll Free (800) 242-8511
Milwaukee Area (414) 259-1181
Hearing Impaired TDD (800) 542-2289
www.DiggersHotline.com

PINNACLE ENGINEERING GROUP, LLC - ENGINEER'S LIMITATION

PINNACLE ENGINEERING GROUP, LLC AND THEIR CONSULTANTS DO NOT WARRANT OR GUARANTEE THE ACCURACY AND COMPLETENESS OF THE DELIVERABLES HEREIN BEYOND A REASONABLE DILIGENCE. IF ANY MISTAKES, OMISSIONS, OR DISCREPANCIES ARE FOUND TO EXIST WITHIN THE DELIVERABLES, THE ENGINEER SHALL BE PROMPTLY NOTIFIED PRIOR TO BID SO THAT HE MAY HAVE THE OPPORTUNITY TO TAKE WHATEVER STEPS NECESSARY TO RESOLVE THEM. FAILURE TO PROMPTLY NOTIFY THE ENGINEER OF SUCH CONDITIONS SHALL ABSOLVE THE ENGINEER FROM ANY RESPONSIBILITY FOR THE CONSEQUENCES OF SUCH FAILURE. ACTIONS TAKEN WITHOUT THE KNOWLEDGE AND CONSENT TO THE ENGINEER, OR IN CONTRADICTION TO THE ENGINEER'S DELIVERABLES OR RECOMMENDATIONS, SHALL BECOME THE RESPONSIBILITY NOT OF THE ENGINEER BUT OF THE PARTIES RESPONSIBLE FOR TAKING SUCH ACTION.

FURTHERMORE, PINNACLE ENGINEERING GROUP, LLC IS NOT RESPONSIBLE FOR CONSTRUCTION SAFETY OR THE MEANS AND METHODS OF CONSTRUCTION.

FOR REVIEW ONLY

© COPYRIGHT 2016

THESE PLANS AND DESIGNS ARE COPYRIGHT PROTECTED AND MAY NOT BE USED IN WHOLE OR IN PART WITHOUT THE WRITTEN CONSENT OF PINNACLE ENGINEERING GROUP, LLC

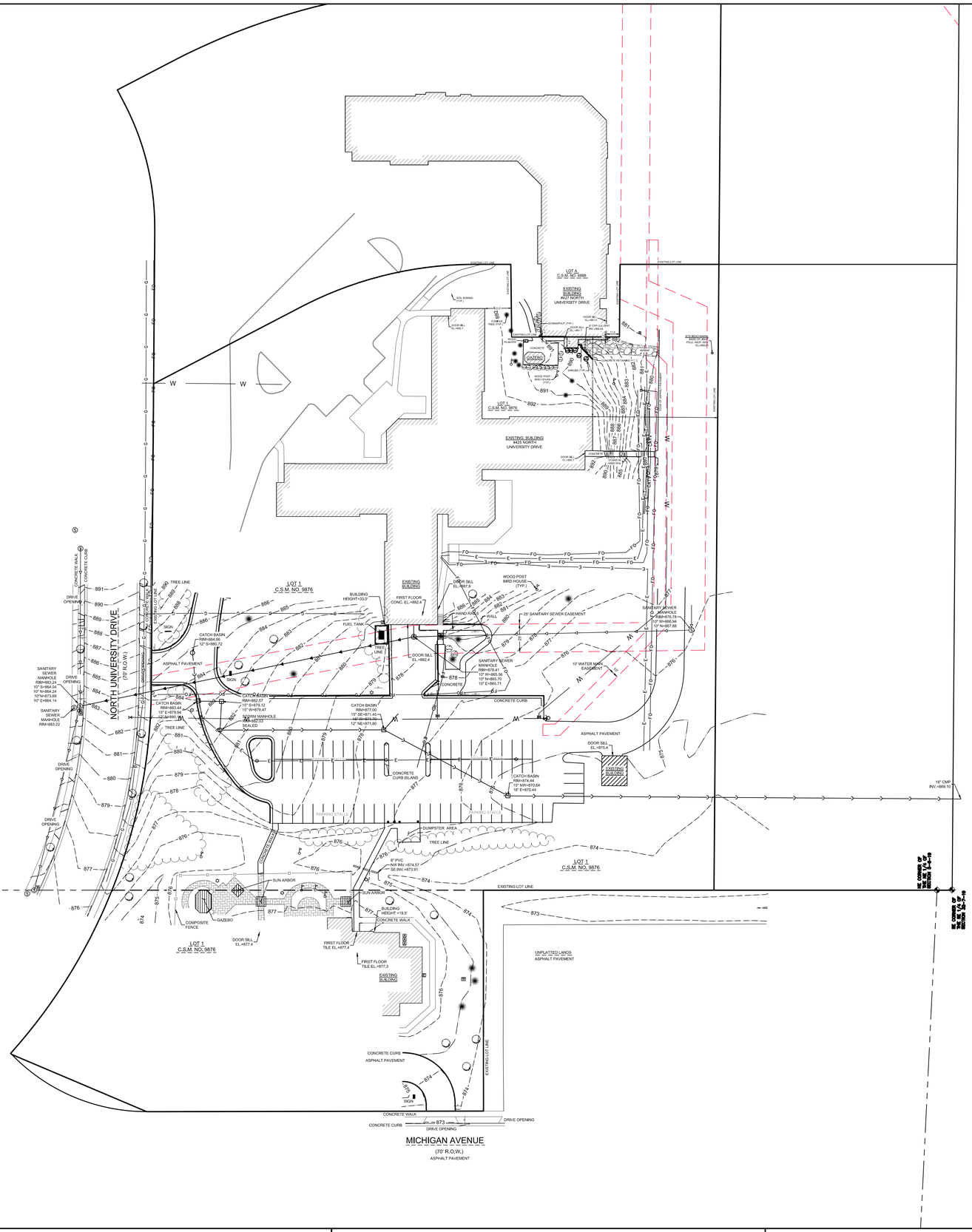

GENERAL SPECIFICATIONS FOR CONSTRUCTION ACTIVITIES

1. THE PROPOSED IMPROVEMENTS SHALL BE CONSTRUCTED ACCORDING TO THE WISCONSIN D.O.T. STANDARD SPECIFICATIONS FOR HIGHWAY AND STRUCTURE CONSTRUCTION, LATEST EDITION, THE STANDARD SPECIFICATIONS FOR SEWER & WATER IN WISCONSIN, AND WISCONSIN ADMINISTRATIVE CODE, SPS 360, 382-383, AND THE LOCAL ORDINANCES AND SPECIFICATIONS.
2. THE CONTRACTOR SHALL OBTAIN ALL PERMITS REQUIRED FOR EXECUTION OF THE WORK. THE CONTRACTOR SHALL CONDUCT HIS WORK ACCORDING TO THE REQUIREMENTS OF THE PERMITS.
3. THE CONTRACTOR SHALL NOTIFY THE OWNER AND THE MUNICIPALITY FORTY- EIGHT (48) HOURS PRIOR TO THE START OF CONSTRUCTION.
4. THE MUNICIPALITY SHALL HAVE THE RIGHT TO INSPECT, APPROVE, AND REJECT THE CONSTRUCTION OF THE PUBLIC PORTIONS OF THE WORK. THE OWNER SHALL HAVE THE RIGHT TO INSPECT, APPROVE, AND REJECT THE CONSTRUCTION OF ALL PRIVATE PORTIONS OF THE WORK.
5. THE CONTRACTOR SHALL INDEMNIFY THE OWNER, THE ENGINEER, AND THE MUNICIPALITY, THEIR AGENTS, ETC. FROM ALL LIABILITY INVOLVED WITH THE CONSTRUCTION, INSTALLATION, AND TESTING OF THE WORK ON THIS PROJECT.
6. SITE SAFETY SHALL BE THE SOLE RESPONSIBILITY OF THE CONTRACTOR.
7. THE CONTRACTOR IS RESPONSIBLE FOR FIELD VERIFYING ALL UTILITY INFORMATION SHOWN ON THE PLANS PRIOR TO THE START OF CONSTRUCTION. THE CONTRACTOR SHALL CALL DIGGER'S HOTLINE AT 1-800-242-8511 TO NOTIFY THE UTILITIES OF HIS INTENTIONS, AND TO REQUEST FIELD STAKING OF EXISTING UTILITIES.
8. SILT FENCE AND OTHER EROSION CONTROL FACILITIES MUST BE INSTALLED PRIOR TO CONSTRUCTION OR ANY OTHER LAND DISTURBING ACTIVITY. FOLLOW THE SEQUENCE OF CONSTRUCTION ON THE EROSION CONTROL PLAN FOR MORE DETAILS. INSPECTIONS SHALL BE MADE WEEKLY OR AFTER EVERY RAINFALL OF 0.5" OR MORE. REPAIRS SHALL BE MADE IMMEDIATELY. THE CONTRACTOR SHALL BE RESPONSIBLE FOR REMOVING ALL EROSION CONTROL FACILITIES ONCE THE THREAT OF EROSION HAS PASSED WITH THE APPROVAL OF THE GOVERNING AGENCY.
9. ANY ADJACENT PROPERTIES OR ROAD RIGHT-OF-WAYS WHICH ARE DAMAGED DURING CONSTRUCTION MUST BE RESTORED BY THE CONTRACTOR.
10. TRASH AND DEBRIS SHALL BE NOT BE ALLOWED TO ACCUMULATE ON THIS SITE AND THE SITE SHALL BE CLEAN UPON COMPLETION OF WORK.
11. THE OWNER SHALL HAVE THE RIGHT TO HAVE ALL MATERIALS USED IN CONSTRUCTION TESTED FOR COMPLIANCE WITH THESE SPECIFICATIONS.

NORTH

GRAPHICAL SCALE (FEET)

0 1" = 40' 80'

www.pinnacle-engr.com

FOR REVIEW ONLY

EXISTING CONDITIONS

REVIEWED: PMS
DESIGNED: BIN
DRAFTED: EP

PLAN I DESIGN I DELIVER
www.pinnacle-engr.com
PINNACLE ENGINEERING GROUP
ENGINEERING I NATURAL RESOURCES I SURVEYING
WISCONSIN OFFICE:
15850 W. BLUEMOUND ROAD
BROOKFIELD, WI 53005
(262) 754-8888
CHICAGO I MILWAUKEE : NATIONWIDE

LINDENGROVE
WAUKESHA, WI

EXISTING CONDITIONS

REVISIONS

PEG JOB No. 653.00-WI
PEG PM PMS
START DATE 05/09/17
SCALE 1" = 40'

SHEET C-2 of C-6

© COPYRIGHT 2016

Z:\PROJECTS\2016\653.00-WI\CAD\SHEETS\BUILDING ADDITION\653.00-WI (A) EXISTING CONDITIONS.DWG

THESE PLANS AND DESIGNS ARE COPYRIGHT PROTECTED AND MAY NOT BE USED IN WHOLE OR IN PART WITHOUT THE WRITTEN CONSENT OF PINNACLE ENGINEERING GROUP, LLC

NORTH

GRAPHICAL SCALE (FEET)

0 1" = 30' 60'

LEGEND

LIGHT DUTY PAVEMENT
- 8" CRUSHED AGGREGATE BASE COURSE (1-1/2" DENSE GRADED LIMESTONE)
- 3-1/2" ASPHALTIC CONC. (2 LIFTS)
  LOWER LAYER (E-1 MIX; 19.0 mm NOMINAL SIZE)
  UPPER LAYER (E-1 MIX; 9.5 mm NOMINAL SIZE)

HEAVY DUTY PAVEMENT
- 10" CRUSHED AGGREGATE BASE COURSE (1-1/2" DENSE GRADED LIMESTONE)
- 4" ASPHALTIC CONC. (2 LIFTS)
  LOWER LAYER (E-3 TYPE; 19.0 mm NOMINAL SIZE)
  UPPER LAYER (E-3 TYPE; 12.5 mm NOMINAL SIZE)

CONCRETE PAVEMENT (TRUCK DOCK AREA)
- 6" CRUSHED AGGREGATE BASE COURSE (1-1/2" DENSE GRADED LIMESTONE)
- 8" PCC (4000 PSI AIR ENTRAINED CONCRETE WITH 6x6x6 GAUGE STEEL MESH)

CONCRETE SIDEWALK
- 6" CRUSHED AGGREGATE BASE COURSE (1-1/2" DENSE GRADED LIMESTONE)
- 5" PCC (6x6 WELDED WIRE FABRIC PER RACI 315-92)

MAN DOOR

D.I.D. **OVERHEAD DOOR**

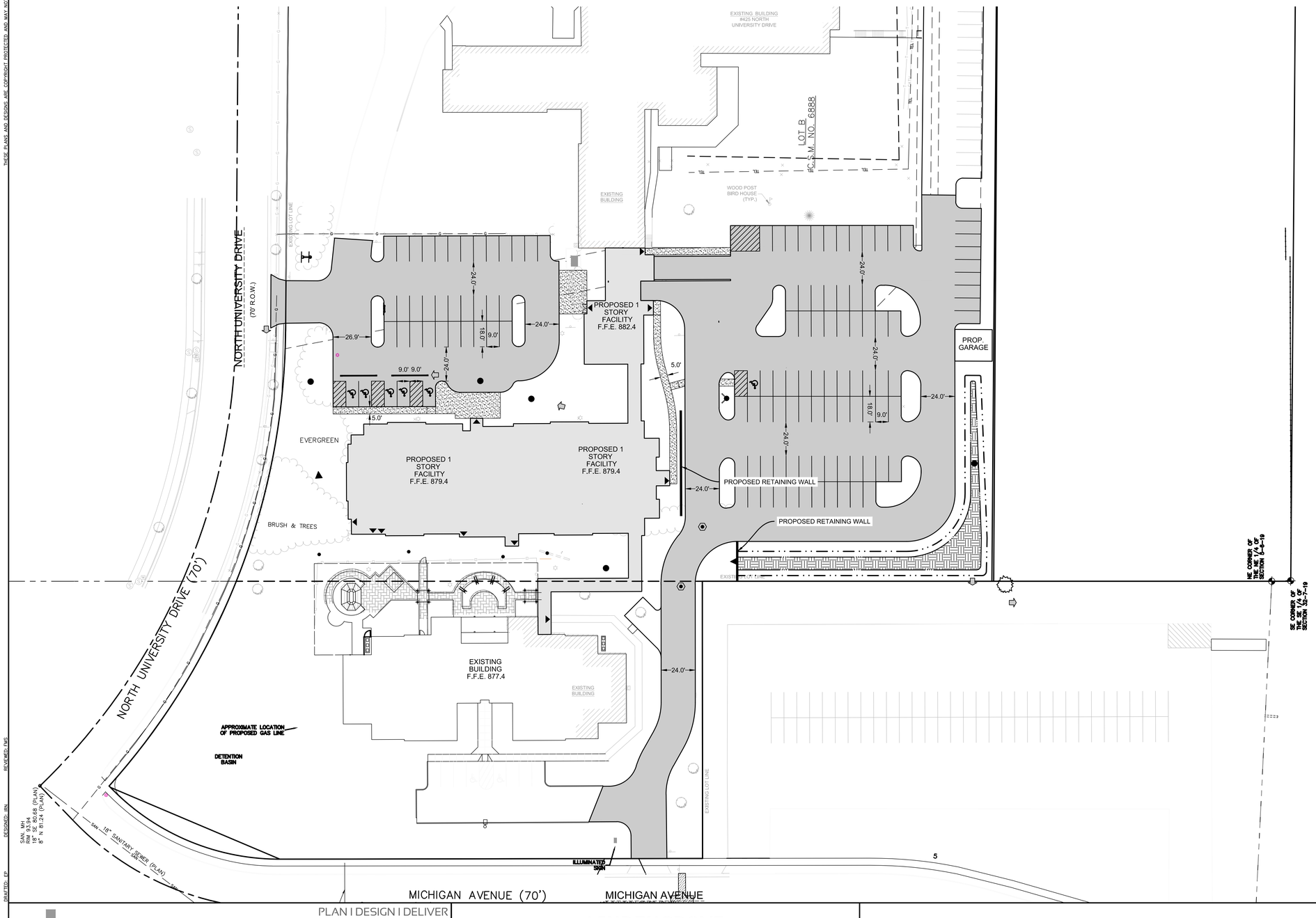

DRAFTED: EP DESIGNED: JBN REVIEWED: TMS

PLAN I DESIGN I DELIVER
www.pinnacle-engr.com

PINNACLE ENGINEERING GROUP
ENGINEERING I NATURAL RESOURCES I SURVEYING

WISCONSIN OFFICE:
15850 W. BLUEMOUND ROAD
BROOKFIELD, WI 53005
(262) 754-8888
CHICAGO I MILWAUKEE I NATIONWIDE

LINDENGROVE
WAUKESHA, WI

SITE DIMENSIONAL & PAVING PLAN

REVISIONS

PEG JOB No. 653.00-WI
PEG PM FMS
START DATE 05/09/17
SCALE ######

SHEET
C-3
of
C-6

© CADZIGHT 2016

Z:\PROJECTS\2016\653.00-WI\CAD\SHEETS\BUILDING ADDITION\653.00-WI (A) SITE DIMENSIONAL & PAVING PLAN.DWG

www.pinnacle-engr.com

FOR REVIEW ONLY

SITE DIMENSIONAL & PAVING PLAN

THESE PLANS AND DESIGNS ARE COPYRIGHT PROTECTED AND MAY NOT BE USED IN WHOLE OR IN PART WITHOUT THE WRITTEN CONSENT OF PINNACLE ENGINEERING GROUP, LLC

LEGEND

	STORM SEWER MANHOLE		CONCRETE SIDEWALK		HIGH WATER LEVEL (HWL)
	STORM SEWER CATCH BASIN- ROUND CASTING		CURB AND GUTTER		NORMAL WATER LEVEL (NWL)
	STORM SEWER CATCH BASIN- RECTANGULAR CASTING		DEPRESSED CURB	SF	SILT FENCE
	PROPOSED CONCRETE FLARED END SECTION		REVERSE PITCH CURB & GUTTER		INLET PROTECTION
749	PROPOSED CONTOUR	EP	EDGE OF PAVEMENT		CONSTRUCTION ENTRANCE
+ 750.00	SPOT ELEVATION	FF	FINISHED FLOOR		HYDROSEED (PER MANUFACTURER SPECIFICATIONS)
	DIRECTION OF SURFACE FLOW	TW	TOP OF WALK		EROSION CONTROL BLANKET (NORTH AMERICAN GREEN S75 OR EQUAL)
	DITCH OR SWALE	YG	YARD GRADE		
	DIVERSION SWALE		WETLANDS		
	OVERFLOW RELIEF ROUTING		FLOODPLAIN		

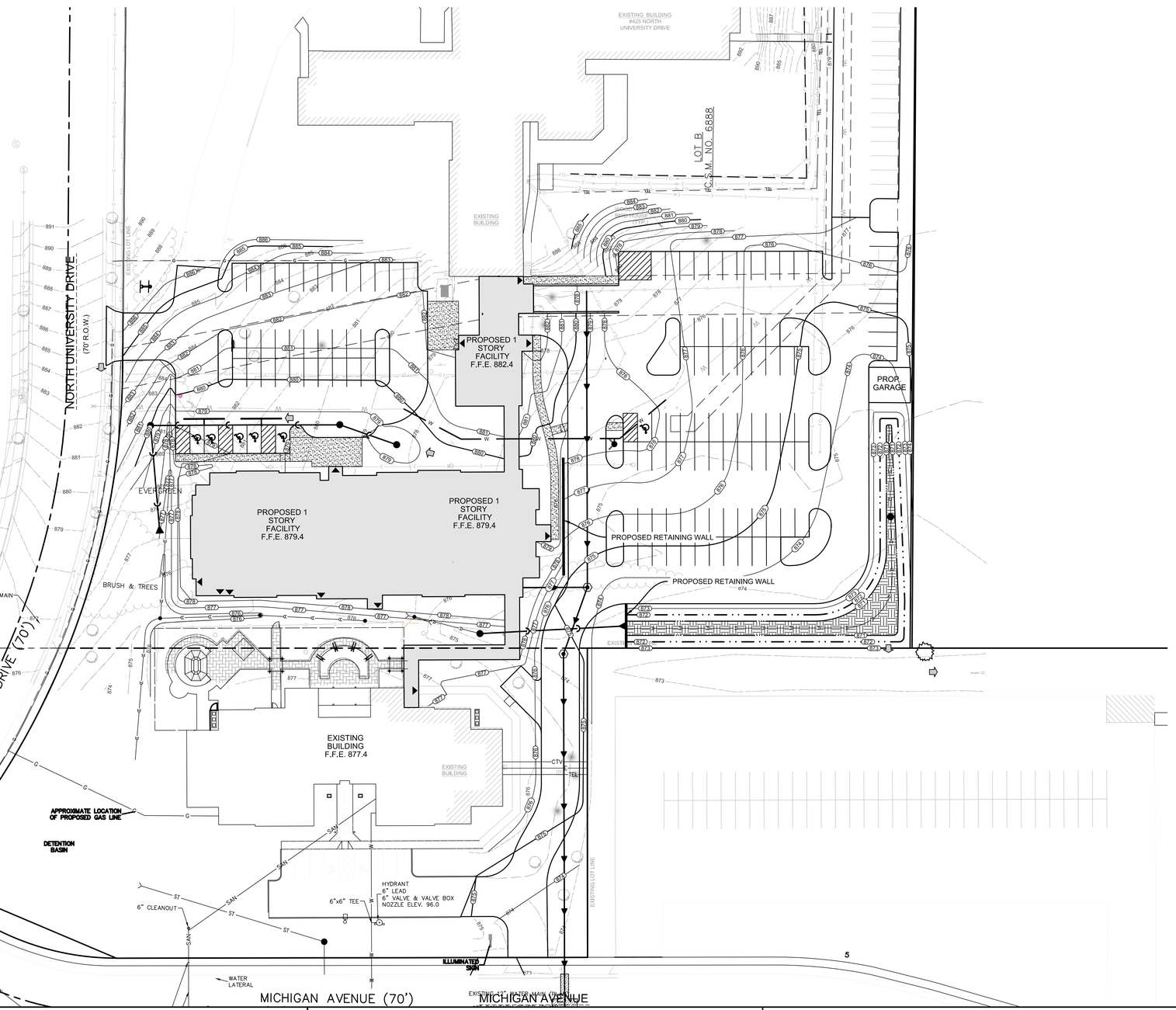

GRADING NOTES

1. CONTRACTOR SHALL VERIFY ALL GRADES, ENSURE ALL AREAS DRAIN PROPERLY AND REPORT ANY DISCREPANCIES TO PINNACLE ENGINEERING GROUP PRIOR TO THE START OF ANY CONSTRUCTION ACTIVITIES.
2. ALL EXISTING CONTOURS REPRESENT EXISTING SURFACE GRADES UNLESS OTHERWISE NOTED. ALL PROPOSED GRADES SHOWN ARE FINISH SURFACE GRADES UNLESS OTHERWISE NOTED.
3. SPOT ELEVATIONS REPRESENT THE GRADE ALONG THE EDGE OF PAVEMENT UNLESS OTHERWISE NOTED.
4. ALL EXCAVATIONS AND MATERIAL PLACEMENT SHALL BE COMPLETED TO DESIGN ELEVATIONS AS DEPICTED IN THE PLANS.

   CONTRACTOR SHALL ASSUME SOLE RESPONSIBILITY FOR THE COMPUTATION(S) OF ALL GRADING QUANTITIES. WHILE PEG ATTEMPTS TO PROVIDE A COST EFFECTIVE APPROACH TO BALANCE EARTHWORK, GRADING DESIGN IS BASED ON MANY FACTORS, INCLUDING SAFETY, AESTHETICS, AND COMMON ENGINEERING STANDARD OF CARE, THEREFORE NO GUARANTEE CAN BE MADE FOR A BALANCED SITE.

   THE CONTRACTOR MAY SOLICIT APPROVAL FROM ENGINEER/OWNER TO ADJUST FINAL GRADES FROM DESIGN GRADES TO PROVIDE AN OVERALL SITE BALANCE AS A RESULT OF FIELD CONDITIONS.
5. GRADING ACTIVITIES SHALL BE IN A MANNER TO ALLOW POSITIVE DRAINAGE ACROSS DISTURBED SOILS, WHICH MAY INCLUDE EXCAVATION OF TEMPORARY DITCHES TO PREVENT PONDING, AND IF NECESSARY PUMPING TO ALLEVIATE PONDING. CONTRACTOR SHALL PREVENT SURFACE WATER FROM ENTERING INTO EXCAVATIONS. IN NO WAY SHALL OWNER BE RESPONSIBLE FOR REMEDIATION OF UNSUITABLE SOILS CREATED/ORIGINATED AS A RESULT OF IMPROPER SITE GRADING OR SEQUENCING. CONTRACTOR SHALL SEQUENCE GRADING ACTIVITIES TO LIMIT EXPOSURE OF DISTURBED SOILS DUE TO WEATHER.
6. THE CONTRACTOR IS RESPONSIBLE FOR MEETING MINIMUM COMPACTION STANDARDS. THE CONTRACTOR SHALL NOTIFY ENGINEER/OWNER IF PROPER COMPACTION CANNOT BE OBTAINED. THE PROJECT'S GEOTECHNICAL CONSULTANT SHALL DETERMINE WHICH IN-SITU SOILS ARE TO BE CONSIDERED UNSUITABLE SOILS. THE ENGINEER/OWNER AND GEOTECHNICAL TESTING CONSULTANT WILL DETERMINE IF REMEDIAL MEASURES WILL BE NECESSARY.
7. IN THE EVENT THAT ANY MOISTURE-DENSITY TEST(S) FAIL TO MEET SPECIFICATION REQUIREMENTS, THE CONTRACTOR SHALL PERFORM CORRECTIVE WORK AS NECESSARY TO BRING THE MATERIAL INTO COMPLIANCE AND RETEST THE FAILED AREA AT NO COST TO THE OWNER.
8. WITH THE AUTHORIZATION OF THE ENGINEER/OWNER, MATERIAL THAT IS TOO WET TO PERMIT PROPER COMPACTION MAY BE SPREAD ON FILL AREAS IN AN EFFORT TO DRY. CONTRACTOR SHALL CLEARLY FIELD MARK THE EXTERIOR LIMITS OF SPREAD MATERIAL WITH PAINTED LATH AND SUBMIT A PLAN TO THE ENGINEER/OWNER THAT IDENTIFIES THE LIMITS. UNDER NO CONDITION SHALL THE SPREAD MATERIAL DEPTH EXCEED THE MOST RESTRICTIVE OF: THE EFFECTIVE TREATMENT DEPTH OF MACHINERY THAT WILL BE USED TO TURNOVER THE SPREAD MATERIAL, OR THE MAXIMUM COMPACTION LIFT DEPTH.
9. THE CONTRACTOR SHALL IMMEDIATELY NOTIFY ENGINEER/OWNER IF GROUNDWATER IS ENCOUNTERED DURING EXCAVATION.
10. CONTRACTOR IS SOLELY RESPONSIBLE FOR THE DESIGN AND CONSTRUCTION OF ADEQUATE AND SAFE TEMPORARY SHORING, BRACING, RETENTION STRUCTURES, AND EXCAVATIONS.
11. THE SITE SHALL BE COMPLETED TO WITHIN 0.10-FT (+/-) OF THE PROPOSED GRADES AS INDICATED WITHIN THE PLANS PRIOR TO PLACEMENT OF TOPSOIL OR STONE. CONTRACTOR IS ENCOURAGED TO SEQUENCE CONSTRUCTION SUCH THAT THE SITE IS DIVIDED INTO SMALLER AREAS TO ALLOW STABILIZATION OF DISTURBED SOILS IMMEDIATELY UPON COMPLETION OF INDIVIDUAL SMALLER AREAS.
12. CONTRACTOR SHALL CONTACT "DIGGER'S HOTLINE" FOR LOCATIONS OF ALL EXISTING UTILITIES PRIOR TO COMMENCEMENT OF ANY CONSTRUCTION ACTIVITIES AND SHALL BE RESPONSIBLE FOR PROTECTING SAID UTILITIES FROM ANY DAMAGE DURING CONSTRUCTION.
13. CONTRACTOR SHALL PROTECT INLETS AND ADJACENT PROPERTIES WITH SILT FENCING OR APPROVED EROSION CONTROL METHODS UNTIL CONSTRUCTION IS COMPLETED. CONTRACTOR SHALL PLACE SILT FENCING AT DOWN SLOPE SIDE OF GRADING LIMITS.
14. CONTRACTOR SHALL BE RESPONSIBLE FOR DAMAGE TO ANY EXISTING FACILITIES OR UTILITIES. ANY DAMAGE SHALL BE REPAIRED TO THE OWNER'S SATISFACTION AT THE EXPENSE OF THE CONTRACTOR.
15. WORK WITHIN ANY ROADWAY RIGHT-OF-WAY SHALL BE COORDINATED WITH THE APPROPRIATE MUNICIPAL OFFICIAL PRIOR TO COMMENCEMENT OF ANY CONSTRUCTION ACTIVITIES. CONTRACTOR SHALL BE RESPONSIBLE FOR OBTAINING ALL NECESSARY PERMITS AND FEES. GRADING WITHIN RIGHT-OF-WAY IS SUBJECT TO APPROVAL BY SAID OFFICIALS. RESTORATION OF RIGHT-OF-WAY IS CONSIDERED INCIDENTAL AND SHALL BE INCLUDED IN THE COST OF GRADING. RESTORATION SHALL INCLUDE ALL ITEMS NECESSARY TO RESTORE RIGHT-OF-WAY IN-KIND INCLUDING LANDSCAPING.
16. CONTRACTOR SHALL COMPLY WITH ALL WAUKESHA COUNTY CONSTRUCTION STANDARDS/ORDINANCES.
17. LANDSCAPE AND TURF AREAS SHALL HAVE A MINIMUM OF 4-INCH TOPSOIL REPLACEMENT.
18. TOPSOIL BERMING SHALL ACHIEVE 90% STANDARD PROCTOR DENSITY AT 3%(±) OPTIMUM MOISTURE CONTENT.
19. SURVEY BENCHMARKS AND MAPPING HAS BEEN PROVIDED BY PEG IN NO WAY DOES PEG WARRANT THE BASEMAP IS ALL INCLUSIVE OR REPRESENTATIVE OF ACTUAL CONDITIONS. CONTRACTOR SHALL PROVIDE CHECKS AS NECESSARY TO VERIFY THE BASEMAP CONTENT AND ACCURACY.

CONSTRUCTION SITE SEQUENCING

1. INSTALL PERIMETER SILT FENCE, INLET PROTECTION AND TEMPORARY CONSTRUCTION ENTRANCE.
2. STRIP AND STOCKPILE TOPSOIL. INSTALL SILT FENCE AROUND PERIMETER OF STOCKPILE.
3. CONDUCT ROUGH GRADING EFFORTS AND INSTALL CHECK DAMS AND SEDIMENT TRAPS/BASINS AS NEEDED.
4. INSTALL UTILITY PIPING AND STRUCTURES, IMMEDIATELY INSTALL INLET PROTECTION.
5. COMPLETE FINAL GRADING, INSTALLATION OF GRAVEL BASE COURSES, PLACEMENT OF CURBS, PAVEMENTS, WALKS, ETC.
6. PLACE TOPSOIL AND IMMEDIATELY STABILIZE DISTURBED AREAS WITH EROSION CONTROLS.
7. EROSION CONTROL MEASURES SHALL BE REMOVED ONLY AFTER SITE CONSTRUCTION IS COMPLETE WITH ALL SOIL SURFACES HAVING AN ESTABLISHED VEGETATIVE COVER.

   CONTRACTOR MAY MODIFY SEQUENCING AFTER ITEM 1 AS NEEDED TO COMPLETE CONSTRUCTION IF EROSION CONTROLS ARE MAINTAINED IN ACCORDANCE WITH THE CONSTRUCTION SITE EROSION CONTROL REQUIREMENTS.

GENERAL EROSION AND SEDIMENT CONTROL NOTES

1. ALL CONSTRUCTION SHALL ADHERE TO THE REQUIREMENTS SET FORTH IN EPA'S NATIONAL POLLUTANT DISCHARGE ELIMINATION SYSTEM (NPDES) STORMWATER GENERAL PERMIT ("WPDES" PERMIT NO. WI-S067831-4) FOR CONSTRUCTION SITE LAND DISTURBANCE ACTIVITIES. ALL EROSION AND SEDIMENT CONTROL MEASURES ARE TO BE CONSTRUCTED AND MAINTAINED IN ACCORDANCE WITH LOCAL, STATE AND FEDERAL TECHNICAL STANDARDS AND PROVISIONS IN EFFECT AT THE TIME OF CONSTRUCTION. THESE PROCEDURES AND STANDARDS SHALL BE REFERRED TO AS BEST MANAGEMENT PRACTICES (BMP'S). IT IS THE RESPONSIBILITY OF ALL CONTRACTORS ASSOCIATED WITH THE PROJECT TO OBTAIN A COPY OF, AND UNDERSTAND, THE BMP'S PRIOR TO THE START OF CONSTRUCTION ACTIVITIES.
2. THE EROSION CONTROL MEASURES INDICATED ON THE PLANS ARE THE MINIMUM REQUIREMENTS. ADDITIONAL CONTROL MEASURES AS DIRECTED BY OWNER/ENGINEER OR GOVERNING AGENCIES SHALL BE INSTALLED WITHIN 24 HOURS OF REQUEST.
3. MODIFICATIONS TO THE APPROVED SWPPP IN ORDER TO MEET UNFORESEEN FIELD CONDITIONS ARE ALLOWED IF MODIFICATIONS CONFORM TO BMP'S. ALL MODIFICATIONS MUST BE APPROVED BY OWNER/ENGINEER/GOVERNING AGENCY PRIOR TO DEVIATION OF THE APPROVED PLAN.
4. INSTALL PERIMETER EROSION CONTROL MEASURES (SUCH AS CONSTRUCTION ENTRANCES, SILT FENCE AND EXISTING INLET PROTECTION) PRIOR TO ANY SITE WORK, INCLUDING GRADING OR DISTURBANCE OF EXISTING SURFACE COVER, AS SHOWN ON PLAN IN ORDER TO PROTECT ADJACENT PROPERTIES/STORM SEWER SYSTEMS FROM SEDIMENT TRANSPORT.
5. CONSTRUCTION ENTRANCES SHALL BE INSTALLED AT ALL LOCATIONS OF VEHICLE INGRESS/EGRESS POINTS. CONTRACTOR IS RESPONSIBLE TO COORDINATE LOCATION(S) WITH THE PROPER AUTHORITIES, PROVIDE NECESSARY FEES AND OBTAIN ALL REQUIRED APPROVALS OR PERMITS. ADDITIONAL CONSTRUCTION ENTRANCES OTHER THAN AS SHOWN ON THE PLANS MUST BE APPROVED BY THE APPLICABLE GOVERNING AGENCIES PRIOR TO INSTALLATION.
6. PAVED SURFACES ADJACENT TO CONSTRUCTION ENTRANCES SHALL BE SWEPT AND/OR SCRAPED TO REMOVE ACCUMULATED SOIL, DIRT AND/OR DUST IMMEDIATELY AND AS REQUESTED BY THE GOVERNING AGENCIES.
7. ALL EXISTING STORM SEWER FACILITIES THAT WILL COLLECT RUNOFF FROM DISTURBED AREAS SHALL BE PROTECTED TO TO PREVENT SEDIMENT DEPOSITION WITHIN STORM SEWER SYSTEMS. INLET PROTECTION SHALL BE IMMEDIATELY FITTED AT THE INLET OF ALL INSTALLED STORM SEWER AND SILT FENCE SHALL BE IMMEDIATELY FITTED AT ALL INSTALLED CULVERT INLETS . ALL INLETS, STRUCTURES, PIPES, AND SWALES SHALL BE KEPT CLEAN AND FREE OF SEDIMENTATION AND DEBRIS.
8. EROSION CONTROL FOR UTILITY CONSTRUCTION (STORM SEWER, WATER MAIN, ETC.) OUTSIDE OF THE PERIMETER CONTROLS SHALL INCORPORATE THE FOLLOWING:

   PLACE EXCAVATED TRENCH MATERIAL ON THE HIGH SIDE OF THE TRENCH.

   BACKFILL, COMPACT AND STABILIZE THE TRENCH IMMEDIATELY AFTER PIPE CONSTRUCTION.

   DISCHARGE TRENCH WATER INTO A SEDIMENTATION BASIN OR FILTERING TANK IN ACCORDANCE WITH BMP'S PRIOR TO RELEASE INTO STORM SEWER OR DITCHES.
9. AT A MINIMUM, SEDIMENT BASINS AND NECESSARY TEMPORARY DRAINAGE PROVISIONS SHALL BE CONSTRUCTED AND OPERATIONAL BEFORE BEGINNING OF SIGNIFICANT MASS GRADING OPERATIONS TO PREVENT OFFSITE DISCHARGE OF UNTREATED RUNOFF.
10. ALL WATERCOURSES AND WETLANDS SHALL BE PROTECTED WITH SILT FENCE TO PREVENT ANY DIRECT DISCHARGE FROM DISTURBED SOILS.
11. ALL TEMPORARY AND PERMANENT EROSION CONTROL MEASURES MUST BE MAINTAINED AND REPAIRED AS NEEDED. THE GENERAL CONTRACTOR WILL BE RESPONSIBLE FOR INSPECTION AND REPAIR DURING CONSTRUCTION. THE OWNER WILL BE RESPONSIBLE IF EROSION CONTROL IS REQUIRED AFTER THE CONTRACTOR HAS COMPLETED THE PROJECT.
12. TOPSOIL STOCKPILES SHALL HAVE A BERM OR TRENCH AROUND THE CIRCUMFERENCE AND PERIMETER SILT FENCE TO CONTROL SILT. IF TOPSOIL STOCKPILE REMAINS UNDISTURBED FOR MORE THAN SEVEN (7) DAYS, TEMPORARY SEEDING AND STABILIZATION IS REQUIRED.
13. EROSION CONTROL MEASURES TEMPORARILY REMOVED FOR UNAVOIDABLE CONSTRUCTION ACTIVITIES SHALL BE IN WORKING ORDER IMMEDIATELY FOLLOWING COMPLETION OF SUCH ACTIVITIES OR PRIOR TO THE COMPLETION OF EACH WORK DAY, WHICH EVER OCCURS FIRST.
14. MAINTAIN SOIL EROSION CONTROL DEVICES THROUGH THE DURATION OF THIS PROJECT. ALL TEMPORARY EROSION AND SEDIMENT CONTROL MEASURES SHALL BE REMOVED WITHIN THIRTY (30) DAYS AFTER FINAL SITE STABILIZATION IS ACHIEVED OR AFTER THE TEMPORARY MEASURES ARE NO LONGER NEEDED. DISTURBANCES ASSOCIATED WITH EROSION CONTROL REMOVAL SHALL BE IMMEDIATELY STABILIZED.
15. PUMPS MAY BE USED AS BYPASS DEVICES. IN NO CASE SHALL PUMPED WATER BE DIVERTED OUTSIDE THE PROJECT LIMITS. PUMP DISCHARGE SHALL BE DIRECTED INTO AN APPROVED FILTER BAG OR APPROVED SETTLING DEVICE.
16. GRADING EFFORTS SHALL BE CONDUCTED IN SUCH A MANNER AS TO MINIMIZE EROSION. EROSION AND SEDIMENT CONTROL MEASURES SHALL CONSIDER THE TIME OF YEAR, SITE CONDITIONS, AND THE USE OF TEMPORARY OR PERMANENT MEASURES. ALL DISTURBED AREAS THAT WILL NOT BE WORKED FOR A PERIOD OF FOURTEEN (14) DAYS REQUIRE TEMPORARY SEEDING FOR EROSION CONTROL. SEEDING FOR EROSION CONTROL SHALL BE IN ACCORDANCE WITH TECHNICAL STANDARDS.
17. ALL DISTURBED SLOPES EXCEEDING 4:1, SHALL BE STABILIZED WITH NORTH AMERICAN GREEN S75BN EROSION MATTING (OR APPROVED EQUAL) AND ALL CHANNELS SHALL BE STABILIZED WITH NORTH AMERICAN GREEN C125BN (OR APPROVED EQUAL) OR APPLICATION OF AN APPROVED POLYMER SOIL STABILIZATION TREATMENT OR A COMBINATION THEREOF, AS REQUIRED. EROSION MATTING AND/OR NETTING USED ONSITE SHALL BE INSTALLED IN ACCORDANCE WITH MANUFACTURER'S GUIDELINES.
18. DURING PERIODS OF EXTENDED DRY WEATHER, THE CONTRACTOR SHALL KEEP A WATER TRUCK ON SITE FOR THE PURPOSE OF WATERING DOWN SOILS WHICH MAY OTHERWISE BECOME AIRBORNE.THE CONTRACTOR IS RESPONSIBLE FOR CONTROLLING WIND EROSION (DUST) DURING CONSTRUCTION AT HIS/HER EXPENSE.
19. DISTURBED AREAS AND AREAS USED FOR STORAGE OF MATERIALS THAT ARE EXPOSED TO PRECIPITATION SHALL BE VISUALLY INSPECTED FOR EVIDENCE OF, OR THE POTENTIAL FOR, POLLUTANTS ENTERING THE DRAINAGE SYSTEM ON A DAILY BASIS.
20. QUALIFIED PERSONNEL (PROVIDED BY THE GENERAL/PRIME CONTRACTOR) SHALL INSPECT DISTURBED AREAS OF THE CONSTRUCTION SITE THAT HAVE NOT BEEN FINALLY STABILIZED AND EROSION AND SEDIMENT CONTROLS WITHIN 24 HOURS OF ALL 0.5-INCH, OR MORE, PRECIPITATION EVENTS WITH A MINIMUM INSPECTION INTERVAL OF ONCE EVERY SEVEN (7) CALENDAR DAYS IN THE ABSENCE OF A QUALIFYING RAIN OR SNOWFALL EVENT. REPORTING SHALL BE IN ACCORDANCE WITH OF THE GENERAL PERMIT. CONTRACTOR SHALL IMMEDIATELY ARRANGE TO HAVE ANY DEFICIENT ITEMS REVEALED DURING INSPECTIONS REPAIRED/REPLACED.
21. SEE ADDITIONAL DETAILS AND NOTES ON SITE STABILIZATION AND CONSTRUCTION DETAILS.

www.pinnacle-engr.com

FOR REVIEW ONLY

GRADING & SITE STABILIZATION PLAN

REVIEWED: FMS
DESIGNED: IRN
DRAFTED: EP

PLAN I DESIGN I DELIVER
www.pinnacle-engr.com
PINNACLE ENGINEERING GROUP
ENGINEERING I NATURAL RESOURCES I SURVEYING
WISCONSIN OFFICE:
15850 W. BLUEMOUND ROAD
BROOKFIELD, WI 53005
(262) 754-8888
CHICAGO I MILWAUKEE : NATIONWIDE

LINDENGROVE
WAUKESHA, WI

GRADING & SITE STABILIZATION PLAN

REVISIONS

PEG JOB No. 653.00-WI
PEG PM FMS
START DATE 05/09/17
SCALE

SHEET
C-4
OF
C-6

© COPYRIGHT 2014

Z:\PROJECTS\2016\653.00-WI\CAD\SHEETS\BUILDING ADDITION\653.00-WI (A) GRADING & SITE STABILIZATION PLAN.DWG

THESE PLANS AND DESIGNS ARE COPYRIGHT PROTECTED AND MAY NOT BE USED IN WHOLE OR IN PART WITHOUT THE WRITTEN CONSENT OF PINNACLE ENGINEERING GROUP, LLC

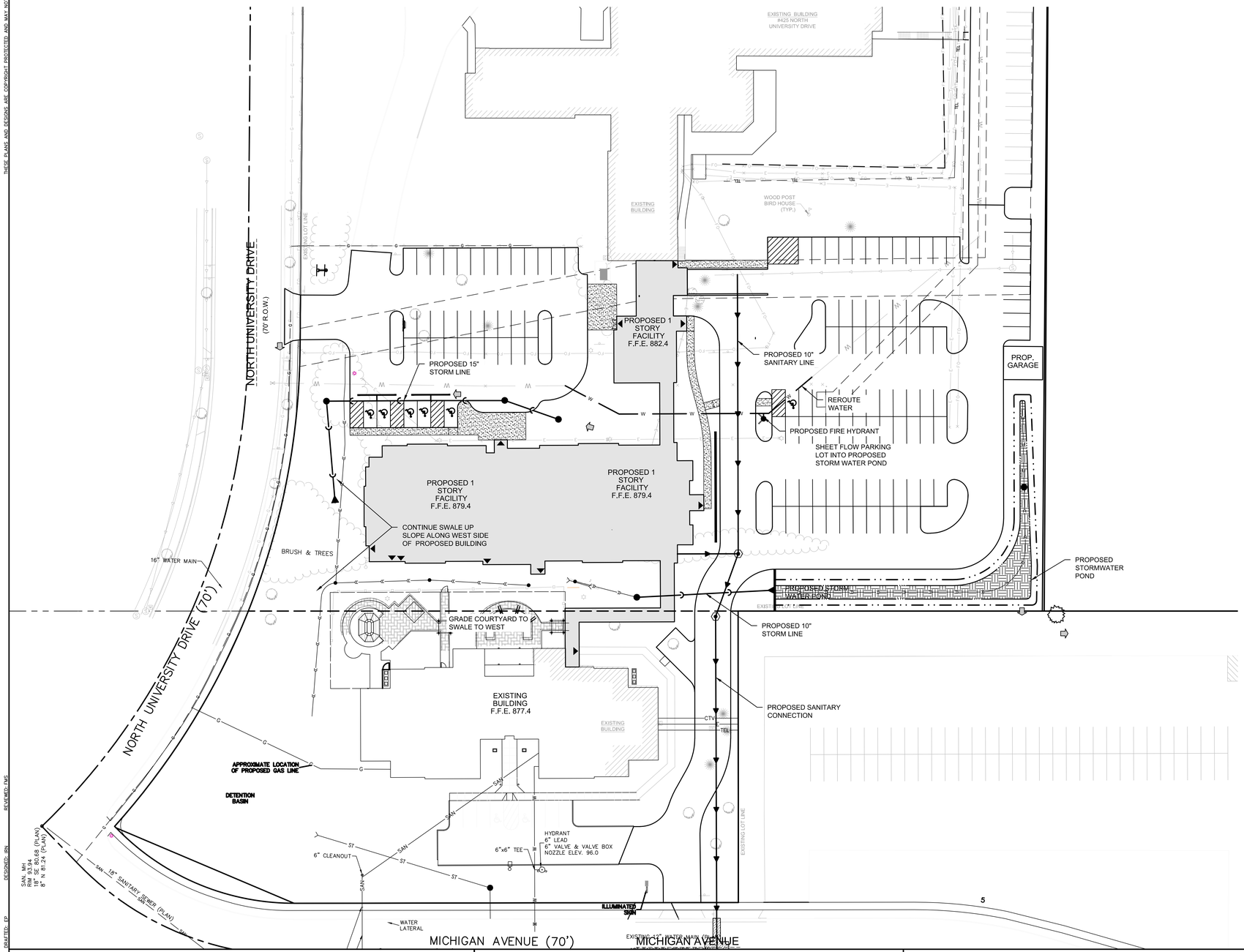

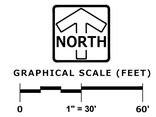

NOTES

1. EXISTING UTILITIES ARE SHOWN FOR INFORMATIONAL PURPOSES ONLY AND ARE NOT GUARANTEED TO BE ACCURATE OR ALL INCLUSIVE. CONTRACTOR IS RESPONSIBLE FOR VERIFYING THE TYPE, LOCATION, SIZE AND ELEVATION OF UNDERGROUND UTILITIES AS THEY DEEM NECESSARY FOR PROPOSED UTILITY CONNECTIONS AND/OR TO AVOID DAMAGE THERETO. CONTRACTOR SHALL CALL "DIGGER'S HOTLINE" PRIOR TO ANY CONSTRUCTION.
2. ALL UTILITY WORK SHALL BE DONE IN ACCORDANCE WITH THE STANDARD SPECIFICATIONS FOR SEWER AND WATER CONSTRUCTION IN WISCONSIN (LATEST EDITION AND ADDENDUM) AND ALL STATE AND LOCAL CODES AND SPECIFICATIONS. IT IS THE CONTRACTORS RESPONSIBILITY TO DETERMINE WHICH SPECIFICATIONS AND CODES APPLY, AND TO COORDINATE ALL CONSTRUCTION ACTIVITIES WITH THE APPROPRIATE LOCAL AND STATE AUTHORITIES.
3. UTILITY CONSTRUCTION AND SPECIFICATIONS SHALL COMPLY WITH THE CITY OF WAUKESHA SPECIAL PROVISIONS AND WISCONSIN DEPARTMENT OF SAFETY AND PROFESSIONAL SERVICES COMM 82.
4. LENGTHS OF PROPOSED UTILITIES ARE TO CENTER OF STRUCTURES OR FITTINGS AND MAY VARY SLIGHTLY FROM PLAN. LENGTHS ARE SHOWN FOR CONTRACTOR CONVENIENCE ONLY. CONTRACTOR IS SOLELY RESPONSIBLE FOR COMPUTATIONS OF MATERIALS REQUIRED TO COMPLETE WORK. LENGTHS SHALL BE FIELD VERIFIED DURING CONSTRUCTION.
5. CONTRACTOR SHALL ADJUST AND/OR RECONSTRUCT EXISTING UTILITY COVERS (SUCH AS MANHOLE COVERS, VALVE BOX COVERS, ETC.) TO MATCH FINISHED GRADES OF THE AREAS DISTURBED DURING CONSTRUCTION.
6. CONTRACTOR SHALL FIELD VERIFY LOCATIONS, ELEVATIONS, AND SIZES OF PROPOSED UTILITIES AND CHECK ALL UTILITY CROSSINGS FOR CONFLICTS PRIOR TO ATTEMPTING CONNECTIONS AND BEGINNING UTILITY CONSTRUCTION AND NOTIFY THE OWNER OF ANY DISCREPANCIES OR CONFLICTS.
7. ALL NEW ON-SITE SANITARY, STORM AND WATER UTILITIES SHALL BE PRIVATELY OWNED AND MAINTAINED BY THE PROPERTY OWNER.
8. THE CONTRACTOR SHALL CONTACT THE CITY OF WAUKESHA PUBLIC WORKS DEPARTMENT 48-HOURS IN ADVANCE OF SANITARY, WATER AND STORM CONNECTIONS TO THE CITY-OWNED SYSTEM TO SCHEDULE INSPECTIONS.
9. ROUTING OF GAS, ELECTRIC AND TELEPHONE SERVICES ARE SHOWN ON THE ARCHITECTURAL PLANS AND SUBJECT TO CHANGE BASED UPON FINAL REVIEW AND APPROVAL BY RESPECTIVE UTILITY COMPANIES AND OWNER. CONTRACTOR SHALL CONTACT EACH UTILITY COMPANY AND COORDINATE FINAL LOCATIONS FOR ALL UTILITY SERVICES PRIOR TO START OF CONSTRUCTION.
10. IT IS THE CONTRACTOR'S RESPONSIBILITY TO COORDINATE WITH THE PROPER AUTHORITIES FOR ANY REQUIRED PERMITS, AUTHORIZATIONS, TRAFFIC CONTROL AND ANY PERMIT FEES REQUIRED.
11. FIELD TILE CONNECTION - ALL FIELD TILE ENCOUNTERED DURING CONSTRUCTION SHALL BE INCLUDED IN THE UNIT PRICE(S) FOR STORM SEWER. TILE LINES CROSSED BY THE TRENCH SHALL BE REPLACED WITH THE SAME MATERIAL AS THE STORM SEWER.
12. THE CONTRACTOR IS RESPONSIBLE FOR THE SIZE, TYPE AND NUMBER OF WATER MAIN BENDS, HORIZONTAL AND VERTICAL, REQUIRED TO COMPLETE CONSTRUCTION. COST FOR BENDS, HORIZONTAL AND VERTICAL, SHALL BE INCIDENTAL AND INCLUDED IN THE OVERALL COST OF THE CONTRACT.
13. STORM SEWER SPECIFICATIONS -

    PIPE - REINFORCED CONCRETE PIPE (RCP) SHALL MEET THE REQUIREMENTS OF ASTM CLASS C-76 WITH RUBBER GASKET JOINTS CONFORMING TO ASTM C-443. STRENGTH CLASSIFICATIONS SHALL BE IN ACCORDANCE WITH THE FOLLOWING:

HEIGHT OF COVER (FEET):	0-2	2-3	3-6	6-15	15-25	25+
MINIMUM CONCRETE PIPE CLASSIFICATION:	IV	III	II	III	IV	ENGINEER TO SPECIFY

    HIGH DENSITY DUAL-WALL POLYETHYLENE N-12 CORRUGATED PIPE (HDPE) SHALL BE AS MANUFACTURED BY ADS OR EQUAL WITH WATER TIGHT JOINTS, AND SHALL MEET THE REQUIREMENTS OF AASHTO DESIGNATION M-294 TYPE "S", OR POLYVINYL CHLORIDE (PVC) - CLASS PS46 MEETING AASHTO M278, AS NOTED. IF HDPE PIPE IS USED FOR POND OUTFALLS, A MINIMUM OF THREE (3) SECTIONS (2 STRAPS) SHALL BE STRAPPED TOGETHER.

    INLETS/CATCH BASINS - INLETS/CATCH BASINS SHALL BE CONSTRUCTED IN ACCORDANCE WITH FILE NO. 25 OF THE "STANDARD SPECIFICATIONS" WITH A 1'-8" X 2'-6" MAXIMUM OPENING. FRAME & GRATE SHALL BE NEENAH R-1580 WITH TYPE G GRATE, OR EQUAL. CURB FRAME & GRATE SHALL BE NEENAH R-3067, OR EQUAL. THE SUMP DEPTH (VERTICAL DISTANCE FROM THE BASE OF THE STRUCTURE TO OUTFALL INVERT OF THE PIPE) SHALL BE 18" MIN. STRUCTURE SHOP DRAWINGS SHALL BE SUBMITTED TO PINNACLE ENGINEERING GROUP FOR REVIEW AND APPROVAL PRIOR TO MANUFACTURING AND INSTALLATION.

    BACKFILL AND BEDDING - STORM SEWER SHALL BE CONSTRUCTED WITH GRAVEL BACKFILL AND CLASS "B" BEDDING IN ALL PAVED AREAS AND TO A POINT 5 FEET BEYOND THE EDGE OF PAVEMENT. TRENCHES RUNNING PARALLEL TO AND LESS THAN 5 FEET FROM THE EDGE OF PAVEMENT SHALL ALSO REQUIRE GRAVEL BACKFILL. LANDSCAPED AREAS MAY BE BACKFILLED WITH EXCAVATED MATERIAL IN CONFORMANCE WITH SECTION 8.43.5 OF THE "STANDARD SPECIFICATIONS".
    MANHOLE FRAMES AND COVERS - MANHOLE FRAMES AND COVERS SHALL BE NEENAH R-1642 WITH TYPE "B" SELF SEALING LIDS, NON-ROCKING OR EQUAL .

    IF HDPE PIPE IS USED FOR POND OUTFALLS, A MINIMUM OF THREE (3) SECTIONS (2 STRAPS) SHALL BE STRAPPED TOGETHER.
16. WATER MAIN SPECIFICATIONS -

    PIPE - WATER MAIN SHALL BE POLYVINYL CHLORIDE (PVC) PIPE MEETING THE REQUIREMENTS OF AWWA STANDARD C-900, CLASS 150, DR-18, WITH CAST IRON O.D. AND INTEGRAL ELASTOMERIC BELL AND SPIGOT JOINTS. VALVES AND VALVE BOXES - GATE VALVES SHALL BE AWWA GATE VALVES MEETING THE REQUIREMENTS OF AWWA C-500 AND CHAPTER 8.27.0 OF THE "STANDARD SPECIFICATIONS". GATE VALVES AND VALVE BOXES SHALL CONFORM TO LOCAL PLUMBING ORDINANCES.

    HYDRANTS - HYDRANTS SHALL CONFORM TO THE SPECIFICATIONS OF THE VILLAGE OF PLEASANT PRAIRIE AND IN ACCORDANCE WITH FILE NO. 38 OF THE "STANDARD SPECIFICATIONS." THE DISTANCE FROM THE GROUND LINE TO THE CENTERLINE OF THE LOWEST NOZZLE AND THE LOWEST CONNECTION OF THE FIRE DEPARTMENT SHALL BE NO LESS THAN 18-INCHES AND NO GREATER THAN 23-INCHES.

    BEDDING AND COVER MATERIAL - PIPE BEDDING AND COVER MATERIAL SHALL BE SAND, CRUSHED STONE CHIPS OR CRUSHED STONE SCREENINGS CONFORMING TO CHAPTER 8.43.2 OF THE "STANDARD SPECIFICATIONS".

    BACKFILL - BACKFILL MATERIAL AND INSTALLATION SHALL BE IN ACCORDANCE WITH CHAPTER 2.6.0 OF THE "STANDARD SPECIFICATIONS". GRAVEL BACKFILL IS REQUIRED IN ALL PAVED AREAS AND TO A POINT 5 FEET BEYOND THE EDGE OF PAVEMENT. TRENCHES RUNNING PARALLEL TO AND LESS THAN 5 FEET FROM THE EDGE OF PAVEMENT SHALL ALSO REQUIRE GRAVEL BACKFILL. LANDSCAPED AREAS MAY BE BACKFILLED WITH EXCAVATED MATERIAL IN CONFORMANCE WITH SECTION 8.43.5 OF THE "STANDARD SPECIFICATIONS".
17. SANITARY SEWER SPECIFICATIONS -

    PIPE - SANITARY SEWER PIPE MATERIAL SHALL BE POLYVINYL CHLORIDE (PVC) MEETING REQUIREMENTS OF ASTM D 3034, SDR-35, WITH INTEGRAL BELL TYPE FLEXIBLE ELASTOMERIC JOINTS, MEETING THE REQUIREMENTS OF ASTM D-3212.

    BEDDING AND COVER MATERIAL - BEDDING AND COVER MATERIAL SHALL CONFORM TO THE APPROPRIATE SECTIONS OF THE "STANDARD SPECIFICATION" WITH THE FOLLOWING MODIFICATION: "COVER MATERIAL SHALL BE THE SAME AS USED FOR BEDDING AND SHALL CONFORM TO SECTION 8.43.2 (A). BEDDING AND COVER MATERIAL SHALL BE PLACED IN A MINIMUM OF THREE SEPARATE LIFTS, OR AS REQUIRED TO INSURE ADEQUATE COMPACTING OF THESE MATERIALS, WITH ONE LIFT OF BEDDING MATERIAL ENDING AT OR NEAR THE SPRINGLINE OF THE PIPE. THE CONTRACTOR SHALL TAKE CARE TO COMPLETELY WORK BEDDING MATERIAL UNDER THE HAUNCH OF THE PIPE TO PROVIDE ADEQUATE SIDE SUPPORT."

    BACKFILL - BACKFILL MATERIAL AND INSTALLATION SHALL BE IN ACCORDANCE CHAPTER 2.6.0 OF THE "STANDARD SPECIFICATIONS." GRAVEL BACKFILL IS REQUIRED IN ALL PAVED AREAS AND TO A POINT 5 FEET BEYOND THE EDGE OF PAVEMENT. TRENCHES RUNNING PARALLEL TO AND LESS THAN 5 FEET FROM THE EDGE OF PAVEMENT SHALL ALSO REQUIRE GRAVEL BACKFILL. LANDSCAPED AREAS MAY BE BACKFILLED WITH EXCAVATED MATERIAL IN CONFORMANCE WITH SECTION 8.43.5 OF THE "STANDARD SPECIFICATIONS."

    MANHOLES - MANHOLES SHALL BE CONSTRUCTED IN ACCORDANCE WITH FILE NOS. 12, 13 AND 15 OF THE "STANDARD SPECIFICATIONS" AND ALL SPECIAL PROVISIONS OF THE VILLAGE OF PLEASANT PRAIRIE. STRUCTURE SHOP DRAWINGS SHALL BE SUBMITTED TO PINNACLE ENGINEERING GROUP FOR REVIEW AND APPROVAL PRIOR TO MANUFACTURING AND INSTALLATION.

    MANHOLE FRAMES AND COVERS - MANHOLE FRAMES AND COVERS SHALL BE NEENAH R-1642 WITH TYPE "B" SELF SEALING LIDS, NON-ROCKING OR EQUAL
18. WATER MAIN AND SANITARY SEWER SHALL BE INSULATED WHEREVER THE DEPTH OF COVER IS LESS THAN 6 FEET. INSULATION AND PLACING OF INSULATION SHALL CONFORM TO CHAPTER 4.17.0 "INSULATION" OF THE STANDARD SPECIFICATIONS FOR SEWER AND WATER CONSTRUCTION IN WISCONSIN 6TH EDITION UPDATED WITH ITS LATEST ADDENDUM (TYP.).
19. TRACER WIRE SHALL BE INSTALLED IN ACCORDANCE WITH THE PROVISIONS OF THESE CODE SECTIONS AS PER 182.0715(2R) OF THE STATUTES. THE TRACER WIRE FOR THE SANITARY SEWER LATERAL SHALL BE CONTINUOUS AND SHALL BE EXTENDED ABOVE GRADE VIA A 4-INCH PVC PIPE WITH SCREW-ON CAP ADJACENT TO THE PROPOSED TERMINATION POINT OF THE LATERAL FOR THE PROPOSED BUILDING.
20. SEE UTILITY PLANS AND CONSTRUCTION DETAILS FOR ADDITIONAL INFORMATION.

LEGEND

- SANITARY SEWER MANHOLE
- STORM SEWER MANHOLE
- STORM SEWER CATCH BASIN (ROUND CASTING)
- STORM SEWER CATCH BASIN (RECTANGULAR CASTING)
- PRECAST CONCRETE FLARED END SECTION
- CLEANOUT
- VALVE BOX
- FIRE HYDRANT
- SANITARY SEWER
- FORCE MAIN
- STORM SEWER
- DRAIN TILE
- W — WATER MAIN
- FP — FIRE PROTECTION
- UTILITY CROSSING
- ELECTRICAL CABLE
- GAS MAIN
- TELEPHONE LINE
- OHW — OVERHEAD WIRES
- LIGHTING
- ELECTRICAL TRANSFORMER OR PEDESTAL
- POWER POLE
- POWER POLE WITH LIGHTS
- STREET SIGN
- UTILITY TO BE REMOVED

PLAN I DESIGN I DELIVER
www.pinnacle-engr.com
PINNACLE ENGINEERING GROUP
ENGINEERING I NATURAL RESOURCES I SURVEYING
WISCONSIN OFFICE:
15850 W. BLUEMOUND ROAD
BROOKFIELD, WI 53005
(262) 754-8888
CHICAGO I MILWAUKEE : NATIONWIDE

LINDENGROVE
WAUKESHA, WI

UTILITY PLAN

REVISIONS

PEC JOB No. 653.00-WI
PEC PM PMS
START DATE 05/09/17
SCALE ######

SHEET C-5 of C-6

© COPYRIGHT 2016

FOR REVIEW ONLY

UTILITY PLAN

www.pinnacle-engr.com

REVIEWED: PMS
DESIGNED: IRN
DRAFTED: EP

Z:\PROJECTS\2016\653.00-WI\CAD\SHEETS\BUILDING ADDITION\653.00-WI (A) UTILITY PLAN.DWG

THESE PLANS AND DESIGNS ARE COPYRIGHT PROTECTED AND MAY NOT BE USED IN WHOLE OR IN PART WITHOUT THE WRITTEN CONSENT OF PINNACLE ENGINEERING GROUP, LLC

1.0 POTENTIAL POLLUTANT SOURCES

GIVEN THE PROPOSED ACTIVITY ON THE PROJECT SITE, THE PRIMARY POTENTIAL POLLUTANT SOURCE ASSOCIATED WITH THIS CONSTRUCTION PROJECT IS SOIL EROSION AND TRANSPORTATION; REFER TO SECTION 4 OF THIS PLAN. ADDITIONAL POTENTIAL SOURCES OF POLLUTION MAY INCLUDE: FUEL TANKS, WASTE CONTAINERS, OIL, OR OTHER PETROLEUM PRODUCTS, DETERGENTS, PAINTS, CONSTRUCTION DEBRIS, SANITARY STATIONS, FERTILIZERS, AND DUST; REFER TO SECTION 5 OF THIS PLAN.

2.0 EROSION AND SEDIMENT CONTROL IMPLEMENTATION

THE FOLLOWING ARE DESCRIPTIONS OF THE EROSION AND SEDIMENT CONTROL PRACTICES THAT SHALL BE IMPLEMENTED DURING CONSTRUCTION OF THIS PROJECT. IN ADDITION TO THESE MEASURES, CONTRACTOR SHALL DISTURB ONLY AREAS NECESSARY TO COMPLETE THE CONSTRUCTION PROJECT, ALL PRACTICES SHALL BE CONDUCTED IN ACCORDANCE WITH THE BEST MANAGEMENT PRACTICES (BMP).

2.1 CONSTRUCTION AND EROSION CONTROL SEQUENCING

CONSTRUCTION SEQUENCING WILL BE UTILIZED AS A MEANS OF CONTROLLING EROSION AND LIMITING SEDIMENT TRANSPORT. SEQUENCING AS LISTED BELOW IS GENERAL IN NATURE AND MAY VARY DEPENDING ON WEATHER CONDITIONS AND/OR PHASING OF CONSTRUCTION. THE CONTRACTOR SHALL SUBMIT A DETAILED SITE SEQUENCING PLAN TO OWNER FOR APPROVAL AT LEAST 5 BUSINESS DAYS PRIOR TO COMMENCEMENT OF ANY CONSTRUCTION ACTIVITIES. CONTRACTOR MAY MODIFY SEQUENCING AFTER ITEM 6 AS NEEDED TO COMPLETE CONSTRUCTION ONLY IF EROSION CONTROLS ARE MAINTAINED IN ACCORDANCE WITH THE CONSTRUCTION SITE EROSION AND SEDIMENT CONTROL REQUIREMENTS.

1. INSTALL TEMPORARY CONSTRUCTION ENTRANCES, INLET PROTECTION ON EXISTING STORM SEWER AND CULVERT INLET LOCATIONS, AND PERIMETER SILT FENCING.
2. INSTALL SILT FENCING ALONG THE PERIMETER OF PROPOSED TOPSOIL STOCKPILE LOCATIONS. THE FIRST TOPSOIL DEPOSITED WITHIN THE STOCKPILE LIMITS SHALL BE PLACED TO CREATE TEMPORARY BERMING ALONG THE SILT FENCE TO PREVENT DIRECT STORMWATER RUNOFF AGAINST SILT FENCING. CONTRACTOR SHALL LIMIT LAND DISTURBING ACTIVITIES ASSOCIATED WITH TEMPORARY BERMING TO A MINIMUM.
3. STRIP TOPSOIL WITHIN THE LIMITS OF THE SEDIMENT TRAPS THAT WILL BE USED FOR TEMPORARY SEDIMENT CONTROL. STRIPPED TOPSOIL SHALL BE PLACED TO CONSTRUCT DIVERSION BERMING OR PLACED WITHIN THE STOCKPILE LIMITS.
4. STRIP TOPSOIL ALONG THE REMAINDER OF DIVERSION BERMING AND IMMEDIATELY PLACE TOPSOIL TO CREATE THE BERMING. MASS TOPSOIL STRIPPING SHALL NOT OCCUR UNTIL ALL DOWNSTREAM SEDIMENT CONTROLS ARE IN PLACE.
5. CONDUCT ROUGH GRADING OPERATIONS AND UTILITY PIPING INSTALLATION. DRAIN TILE SHALL NOT BE INSTALLED UNTIL UPLAND AREAS CONTRIBUTING STORMWATER RUNOFF ARE STABILIZED, DITCH CHECKS SHALL BE INSTALLED WITHIN DRAINAGE DITCHES IMMEDIATELY FOLLOWING CREATION OF DITCHES AND INLET PROTECTION SHALL BE INSTALLED TO PROTECT ANY STORM SEWER OR CULVERTS THAT WILL FUNCTION DURING CONSTRUCTION.
6. FINE GRADE SUB-GRADE SOILS WITHIN PAVEMENT AND BUILDING LIMITS. PLACE STONE BASE MATERIAL AS SOON AS POSSIBLE FOLLOWING COMPLETION OF FINE GRADING EFFORTS.
7. FINE GRADE REMAINING DISTURBED AREAS. PLACE SALVAGED TOPSOIL, EROSION BLANKETS/MATTING, AND SEED/MULCH AS SOON AS POSSIBLE FOLLOWING COMPLETION OF FINE GRADING EFFORTS.
8. EROSION CONTROLS SHALL NOT BE REMOVED UNTIL SITE IS FULLY STABILIZED OR 70% VEGETATIVE COVER IS ESTABLISHED. CONTRACTOR IS RESPONSIBLE FOR REMOVAL OF SILT FENCE, TEMPORARY FENCING/PRETECTION, DITCH CHECKS, AND OTHER TEMPORARY CONTROLS, AND RESTORATION PRACTICES AS NECESSARY, TO THE SATISFACTION OF THE OWNER.

2.2 STABILIZATION PRACTICES

THE DATES WHEN MAJOR GRADING ACTIVITIES OCCUR, WHEN CONSTRUCTION ACTIVITIES TEMPORARILY OR PERMANENTLY CEASE ON A PORTION OF THE SITE, AND WHEN STABILIZATION MEASURES ARE INITIATED, SHALL BE RECORDED ON THE STABILIZATION SCHEDULE FOR MAJOR GRADING ACTIVITIES.

STABILIZATION MEASURES SHALL BE INITIATED AS SOON AS PRACTICABLE IN PORTIONS OF THE SITE WHERE CONSTRUCTION ACTIVITIES HAVE TEMPORARILY OR PERMANENTLY CEASED. NO MORE THAN SEVEN (7) DAYS SHALL PASS AFTER THE CONSTRUCTION ACTIVITY IN THAT PORTION OF THE SITE HAS PERMANENTLY CEASED UNLESS:

THE INITIATION OF STABILIZATION MEASURES BY THE SEVENTH (7) DAY AFTER CONSTRUCTION ACTIVITY TEMPORARILY OR PERMANENTLY CEASE IS PRECLUDED BY SNOW COVER. IN THAT EVENT, STABILIZATION MEASURE SHALL BE INITIATED AS SOON AS PRACTICABLE.

CONSTRUCTION ACTIVITY WILL RESUME ON A PORTION OF THE SITE WITHIN FOURTEEN (14) DAYS FROM WHEN ACTIVITIES CEASED. (I.E. THE TOTAL TIME PERIOD THAT THE CONSTRUCTION ACTIVITY IS TEMPORARILY CEASED IS LESS THAN FOURTEEN (14) DAYS). IN THAT EVENT, STABILIZATION MEASURES DO NOT HAVE TO BE INITIATED ON THAT PORTION OF THE SITE BY THE SEVENTH (7) DAY AFTER CONSTRUCTION ACTIVITY HAS TEMPORARILY CEASED. SEE THE SOIL PROTECTION CHART PRESENTED IN THE CONSTRUCTION DOCUMENTS FOR RATES OF PERMANENT AND TEMPORARY VEGETATION.

STABILIZATION MEASURES SHALL BE DETERMINED BASED ON SITE CONDITIONS AT THE TIME CONSTRUCTION ACTIVITY HAS CEASED, INCLUDING BUT NOT LIMITED TO WEATHER CONDITIONS AND LENGTH OF TIME MEASURE MUST BE EFFECTIVE. THE FOLLOWING ARE ACCEPTABLE STABILIZATION MEASURES.

PERMANENT SEEDING, IN ACCORDANCE WITH APPROVED LANDSCAPING PLAN
TEMPORARY SEEDING MAY CONSIST OF SPRING OATS (100LBS/ACRE) AND/OR WHEAT OR CEREAL RYE (150LBS/ACRE)
HYDRO-MULCHING WITH A TACKIFIER
GEOTEXTILE EROSION MATTING
SODDING

2.3 STRUCTURAL PRACTICES

THE FOLLOWING ARE DESCRIPTIONS OF STRUCTURAL PRACTICES TO BE IMPLEMENTED TO DIVERT FLOWS FROM EXPOSED SOILS, STORE FLOWS, OR OTHERWISE LIMIT THE DISCHARGE OF POLLUTANTS FROM EXPOSED AREAS OF THE SITE INCLUDING THE PROPOSED AND EXISTING WETLAND AREAS. SUCH PRACTICES COULD INCLUDE SILT FENCE, PROTECTION FENCE, CONSTRUCTION ENTRANCE, DITCH CHECK, EROSION CONTROL MATTING, DIVERSION BERM/SWALE, SEDIMENT TRAP, LEVEL SPREADER, INLET PROTECTION, OUTLET PROTECTION, AND TEMPORARY OR PERMANENT SEDIMENT BASIN. THE FOLLOWING STRUCTURAL PRACTICES ARE TO BE UTILIZED DURING THIS PROJECT.

SILT FENCE SHALL BE PLACED DOWN SLOPE OF DISTURBED AREAS OF THE CONSTRUCTION SITE AND AROUND THE PERIMETER OF THE TOPSOIL STOCKPILE. THIS INCLUDES PROTECTION OF EXISTING WETLAND AREAS TO BE MAINTAINED. SILT FENCE MAY ALSO BE USED AS A TEMPORARY CONTROL DEVICE WHERE SEDIMENTATION RUNOFF IS DISCOVERED.

CONSTRUCTION ENTRANCE SHALL BE INSTALLED TO REDUCE SOIL EROSION POLLUTANTS FROM LEAVING THE SITE DURING CONSTRUCTION ACTIVITIES. IF THE CRUSHED STONE DOES NOT ADEQUATELY REMOVE MUD FROM VEHICLE TIRES, THEY SHALL BE HOSED OFF BEFORE ENTERING A PAVED ROADWAY. ANY SOIL DEPOSITED ON THE PUBLIC PAVED ROAD WAY SHALL BE REMOVED IMMEDIATELY.

DITCH CHECK (STRAW BALES) SHALL BE INSTALLED IN DRAINAGE CHANNELS AS NEEDED.

EROSION CONTROL MATTING SHALL BE PLACED ON AREAS OR EMBANKMENTS HAVING SLOPES GREATER THAN OR EQUAL TO 3H:1V, BEFORE VEGETATION IS ESTABLISHED.

DIVERSION BERMS/SWALE SHALL BE CONSTRUCTED TO DIVERT RUNOFF AROUND THE SITE AND TO DIVERT RUNOFF FROM THE DISTURBED AREA TO A SEDIMENT TRAP OR OTHER SUITABLE CONTROL. BERMS/SWALES SHALL BE STABILIZED WITH EQUIPMENT TRACKING AND TEMPORARY SEEDING.

SEDIMENT TRAPS/BASIN SHALL BE CONSTRUCTED TO COLLECT RUNOFF AND RUNOFF FROM SITE DIVERSION BERMS/SWALES.

INLET PROTECTION SHALL BE INSTALLED AT STORMWATER DRAINAGE INLETS TO REDUCE SEDIMENT WITHIN STORM SEWER CONVEYANCE FEATURES.

OUTLET SCOUR PROTECTION SHALL BE INSTALLED AT STORMWATER DRAINAGE OUTLETS TO DIFFUSE FLOWS.

3.0 ADDITIONAL PRACTICES

ADDITIONAL POLLUTANT CONTROL MEASURES TO BE IMPLEMENTED DURING CONSTRUCTION ACTIVITIES SHALL INCLUDE, BUT NOT BE LIMITED TO THE FOLLOWING.

CONSTRUCTION WASTE SHALL BE PROPERLY DISPOSED OF. THIS INCLUDES ALL CONSTRUCTION SITE WASTE MATERIAL, SANITARY WASTE, AND WASTE FROM VEHICLE TRACKING OF SEDIMENTS. THE CONTRACTOR SHALL ENSURE THAT NO MATERIAL WASTES OR UNUSED BUILDING MATERIALS SHALL BE BURIED, DUMPED, BURNED, OR DISCHARGED TO THE WATERS OF THE STATE. VEHICLES HAULING MATERIAL AWAY FROM THE SITE SHALL BE COVERED WITH A TARPAULIN TO PREVENT BLOWING DEBRIS.

DUST CONTROL SHALL BE ACCOMPLISHED BY ONE OR MORE OF THE FOLLOWING METHODS:

COVERING 30% OR MORE OF THE SOIL SURFACE WITH A NON-ERODIBLE MATERIAL.

ROUGHENING (EQUIPMENT TRACKING) THE SOIL TO PRODUCE RIDGES PERPENDICULAR TO THE PREVAILING WIND. RIDGES SHALL BE AT LEAST SIX (6) INCHES IN HEIGHT.

FREQUENT WATERING OF EXCAVATION AND FILL AREAS.

PROVIDING GRAVEL OR PAVING AT ENTRANCE/EXIT DRIVES, PARKING AREAS AND TRANSIT PATHS.

STREET SWEEPING SHALL BE PERFORMED TO IMMEDIATELY REMOVE ANY SEDIMENT TRACKED ON PAVEMENTS.

4.0 EROSION AND SEDIMENT STRUCTURAL PRACTICE MAINTENANCE

THE FOLLOWING MAINTENANCE PRACTICES SHALL BE USED TO MAINTAIN, IN GOOD AND EFFECTIVE OPERATING CONDITIONS, VEGETATION, EROSION AND SEDIMENT CONTROL MEASURES, AND OTHER PROTECTIVE MEASURES IDENTIFIED IN THIS PLAN. UPON IDENTIFICATION, DEFICIENCIES IN STORMWATER CONTROLS SHALL BE ADDRESSED IMMEDIATELY. THE MAINTENANCE PROCEDURES FOR THIS DEVELOPMENT SHALL INCLUDE, BUT NOT BE LIMITED TO THE BELOW.

SILT FENCE - REPAIR OR REPLACE ANY DAMAGED FILTER FABRIC AND/OR STAKES. REMOVE ACCUMULATED SEDIMENT WHEN IT HAS REACHED ONE-HALF THE ABOVE GROUND HEIGHT OF THE FENCE.

CONSTRUCTION ENTRANCE - AS NEEDED, ADD STONE TO MAINTAIN CONSTRUCTION ENTRANCE DIMENSIONS AND EFFECTIVENESS.

DITCH CHECK (STRAW BALES) - RE-SECURE STAKES; ADJUST OR REPOSITION BALES TO ADDRESS PROPER FLOW OF STORMWATER; AND REMOVE ACCUMULATED SEDIMENT WHEN IT HAS REACHED ONE-HALF THE HEIGHT OF THE BALE.

EROSION CONTROL MATTING - REPAIR MATTING IMMEDIATELY IF INSPECTION REVEALS BREACHED OR FAILED CONDITIONS. REPAIR AND RE-GRADE SOIL WHERE CHANNELIZATION HAS OCCURRED.

DIVERSION BERM/SWALE - REPLACE OR RE-COMPACT THE CONSTRUCTION MATERIALS AS NECESSARY.

SEDIMENT TRAP - REMOVE AND DISPOSE OF THE ACCUMULATED SEDIMENT WHEN IT HAS REACHED THE SEDIMENT STORAGE ELEVATION.

INLET PROTECTION - CLEAN, REPAIR OR REPLACE FILTER FABRIC AND/OR STONE WHEN CONTROL MEASURE IS CLOGGED. INLET FILTER BAGS SHALL BE REPLACED ONCE ONE-HALF FULL OF SEDIMENT.

OUTLET PROTECTION - CLEAN, REPAIR OR REPLACE FILTER FABRIC, TURF REINFORCEMENT MATTING AND/OR STONE WHEN CONTROL MEASURE IS ONE-HALF FULL OF SEDIMENT.

SEDIMENT BASIN - AT THE END OF CONSTRUCTION, CONTRACTOR SHALL REMOVE AND DISPOSE OF THE ACCUMULATED SEDIMENT AND RESTORE BASIN AREA TO INTENDED POST-CONSTRUCTION DESIGN GRADES.

5.0 INSPECTION

INSPECTIONS SHALL BE COMPLETED WITHIN TWENTY-FOUR (24) HOURS OF THE END OF A RAINFALL EVENT THAT IS ONE-HALF INCH OR GREATER OR EQUIVALENT SNOWFALL, OR AT A MINIMUM ONCE EVERY SEVEN (7) CALENDAR DAYS. INSPECTIONS SHALL BE UNDERTAKEN BY QUALIFIED PERSONNEL PROVIDED BY THE CONTRACTOR, AND SHALL INCLUDE: DISTURBED AREAS OF THE CONSTRUCTION SITE THAT HAVE NOT BEEN FINALLY STABILIZED, STRUCTURAL CONTROL MEASURES, AND LOCATIONS WHERE VEHICLES ENTER OR EXIT THE SITE. A STORMWATER POLLUTION PREVENTION PLAN INSPECTION REPORT SHALL BE COMPLETED AND ADDED TO THE SWPPP. RAINFALL SHALL BE RECORDED ON THE SWPPP RAINFALL LOG. CONTRACTOR SHALL IMMEDIATELY ARRANGE FOR REPAIR OR REPLACEMENT OF ANY DAMAGED OR DEFICIENT CONTROL MEASURES OBSERVED DURING THE INSPECTION.

QUALIFIED PERSONNEL MEANS A PERSON KNOWLEDGEABLE IN THE PRINCIPLES AND PRACTICES OF EROSION AND SEDIMENT CONTROL MEASURES, SUCH AS A LICENSED PROFESSIONAL ENGINEER, A CERTIFIED PROFESSIONAL IN EROSION AND SEDIMENT CONTROL, A CERTIFIED EROSION SEDIMENT OR STORMWATER INSPECTOR, OR OTHER TRAINED INDIVIDUAL.

6.0 SPILL PREVENTION

6.1 GENERAL MATERIAL MANAGEMENT PRACTICES

THE GOOD HOUSEKEEPING PRACTICES LISTED BELOW SHALL BE FOLLOWED THROUGHOUT THE CONSTRUCTION PROJECT.

1. CONTRACTOR SHALL STORE ONLY ENOUGH PRODUCTS REQUIRED TO COMPLETE THIS PROJECT.
2. ALL MATERIAL SHALL BE STORED IN A NEAT, ORDERLY MANNER IN THEIR ORIGINAL CONTAINERS CONTAINING MANUFACTURER'S LABEL.
3. MANUFACTURERS' RECOMMENDATIONS FOR PROPER USE AND DISPOSAL SHALL BE FOLLOWED.
4. MATERIALS REQUIRED TO HAVE A MATERIAL SAFETY DATA SHEET (MSDS) SHALL HAVE A COPY STORED IN THE PROJECT'S MSDS DATABASE.

6.2 SPILL CONTROL PRACTICES

THE PRACTICES LISTED BELOW SHALL BE FOLLOWED FOR SPILL PREVENTION AND CLEANUP.

1. MATERIALS AND EQUIPMENT NECESSARY FOR SPILL CLEANUP SHALL BE MAINTAINED ONSITE.
2. IMMEDIATELY UPON DISCOVERY, ALL SPILLS SHALL BE CLEANED UP ACCORDING TO THE MANUFACTURERS' RECOMMENDED METHODS.
3. PERSONNEL CLEANING UP A SPILL SHALL USE PERSONAL PROTECTIVE EQUIPMENT.
4. IMMEDIATELY UPON DISCOVERY, SPILLS OF TOXIC OR HAZARDOUS MATERIALS SHALL BE REPORTED TO THE OWNER AND GENERAL CONTRACTOR.
5. NOTIFICATION AND REPORTING TO THE APPROPRIATE FEDERAL, STATE, AND LOCAL GOVERNMENT AGENCIES SHALL BE MADE AS REQUIRED.

GENERAL INFORMATION:

THIS STORMWATER POLLUTION PREVENTION PLAN (SWPPP) HAS BEEN DEVELOPED TO FULFILL ONE OF THE REQUIREMENTS OF THE GENERAL ENVIRONMENTAL PROTECTION AGENCY (EPA) NATIONAL POLLUTION DISCHARGE ELIMINATION SYSTEM (WISCONSIN POLLUTION DISCHARGE ELIMINATION SYSTEM "WPDES" PERMIT NO. WI-S067831-4) FOR THE DISCHARGE OF STORMWATER ASSOCIATED WITH CONSTRUCTION PROJECTS DISTURBING ONE ACRE OR MORE. THE OWNER AND CONTRACTORS SHALL COMPLY WITH ALL REQUIREMENTS OF THE WPDES FOR ALL SUCH CONSTRUCTION PROJECTS. THE STORMWATER DISCHARGES ASSOCIATED WITH THE CONSTRUCTION ACTIVITY FROM THIS SITE ARE SUBJECT TO THE CONDITIONS AND REQUIREMENTS OF THE PERMITS.

THE EXECUTED OWNER CERTIFICATION AND THE CONTRACTOR CERTIFICATIONS SHALL BE KEPT ONSITE WITH THE APPROVED PLANS.

SWPPP AVAILABILITY:

THE OWNER SHALL RETAIN A COPY OF THE SWPPP AT THE CONSTRUCTION SITE FROM THE DATE OF THE PROJECT INITIATION TO THE DATE OF FINAL STABILIZATION.

KEEPING PLANS CURRENT:

THE CONTRACTOR SHALL AMEND THE PLAN WHENEVER THERE IS A CHANGE IN DESIGN, CONSTRUCTION, OPERATION, OR MAINTENANCE, WHICH HAS A SIGNIFICANT EFFECT ON THE POTENTIAL FOR THE DISCHARGE OF POLLUTANTS TO THE WATERS OF THE STATE AND WHICH HAS NOT OTHERWISE BEEN ADDRESSED IN THE PLAN OR IF THE PLAN PROVES TO BE INEFFECTIVE IN ELIMINATING OR SIGNIFICANTLY CONTROLLING POLLUTANTS IN STORMWATER DISCHARGES ASSOCIATED WITH CONSTRUCTION SITE ACTIVITY. IN ADDITION, THE THE PLAN SHALL BE AMENDED TO IDENTIFY ANY NEW CONTRACTOR AND/OR SUBCONTRACTOR THAT WILL IMPLEMENT A MEASURE OF THE PLAN. AMENDMENTS TO THE PLAN MAY BE REQUIRED BY THE MUNICIPALITY, OWNER, OR OTHER REVIEWING AGENCY. COPIES OF THE AMENDMENTS SHALL BE KEPT ONSITE AS PART OF THE SWPPP.

RETENTION OF RECORDS:

THE OWNER SHALL RETAIN COPIES OF THIS AND ALL REPORTS AND NOTICES REQUIRED BY THIS PERMIT, AND RECORDS OF ALL DATA USED TO COMPLETE THE NOTICE OF INTENT TO BE COVERED BY THIS PERMIT, FOR A PERIOD OF AT LEAST THREE YEARS FROM THE DATE PERMIT COVERAGE EXPIRES OR IS TERMINATED. THIS PERIOD MAY BE EXTENDED BY THE REQUEST OF THE AGENCY AT ANY TIME. IN ADDITION, THE OWNER SHALL RETAIN A COPY OF THE PLAN REQUIRED BY THIS PERMIT AT THE CONSTRUCTION SITE FROM THE DATE OF PROJECT INITIATION TO THE DATE OF FINAL STABILIZATION.

A NOTICE OF INTENT (NOI) APPLICATION MUST BE COMPLETED AND INCORPORATED INTO THE SWPPP.

WPDES NOTICE OF TERMINATION GUIDANCE:

WHEN A SITE HAS BEEN FINALLY STABILIZED AND ALL STORMWATER DISCHARGES FROM CONSTRUCTION SITES THAT ARE AUTHORIZED BY THE PERMIT ARE ELIMINATED, THE OWNER OF THE FACILITY MUST SUBMIT A COMPLETED NOTICE OF TERMINATION THAT IS SIGNED IN ACCORDANCE WITH THE PERMIT. CONTRACTOR SHALL SUBMIT A COMPLETED NOTICE OF TERMINATION TO OWNER FOR EXECUTION PRIOR TO THEIR FINAL PAY APPLICATION REQUEST.

CONTROL MEASURE GROUP	CONTROL MEASURE	CONTROL MEASURE CHARACTERISTICS
VEGETATIVE SOIL COVER	TEMPORARY SEEDING	PROVIDES QUICK TEMPORARY COVER TO CONTROL EROSION WHEN PERMANENT SEEDING IS NOT DESIRED OR TIME OF YEAR IS INAPPROPRIATE.
	PERMANENT SEEDING	PROVIDES PERMANENT VEGETATIVE COVER TO CONTROL EROSION, FILTERS SEDIMENT FROM WATER. MAY BE PART OF FINAL LANDSCAPE PLAN.
NON VEGETATIVE SOIL COVER	AGGREGATE COVER	PROVIDES TEMPORARY COVER ON ROADS AND PARKING LOTS AND AREAS WHERE VEGETATION CANNOT BE ESTABLISHED. PREVENTS MUD FROM BEING PICKED UP AND TRANSPORTED OFF-SITE.
	PAVING	PROVIDES PERMANENT COVER ON PARKING LOTS AND ROADS OR OTHER AREAS WHERE VEGETATION CANNOT BE ESTABLISHED.
DIVERSIONS	DIVERSION BERM / SWALE	DIVERTS RUNOFF TO A SEDIMENT TRAP OR OTHER CONTROL.
ENCLOSED DRAINAGE	STORM SEWER	CONVEYS SEDIMENT LADEN WATER TO A SEDIMENT BASIN.
OUTLETS	APRON ENDWALL OR RIPRAP	PROTECTS DOWNSTREAM CHANNEL FROM HIGH VELOCITY OF FLOW DISCHARGING FROM STRUCTURE.
SEDIMENT BASINS	TEMPORARY SEDIMENT TRAP	CONSTRUCTED TO REMOVE SILTATION FROM RUNOFF FROM SITE DIVERSION BERMS/SWALES AND IN OVERLAND FLOOD ROUTE. CAN BE CONVERTED TO PERMANENT SEDIMENT BASIN.
SEDIMENT FILTERS	SILT FENCE	PLACED DOWN SLOPE OF DISTURBED AREA TO KEEP RUNOFF CONTAINED ON-SITE.
	INLET PROTECTION	INSTALLED IN OPEN GRATE STRUCTURES TO COLLECT SEDIMENT.
	DITCH CHECK	PLACED IN DRAINAGE CHANNELS TO FILTER SEDIMENT FROM RUNOFF.
MUD AND DUST CONTROL	CONSTRUCTION ENTRANCE	REDUCES SOIL EROSION POLLUTANTS BEING TRANSPORTED OFF-SITE.
	STREET SWEEPING	REDUCES POLLUTANTS TRACKED FROM CONSTRUCTION SITE.
	DUST CONTROL	PREVENTS DUST FROM LEAVING CONSTRUCTION SITE.

STABILIZATION EFFECTIVENESS (TIME OF YEAR)

STABILIZATION TYPE	STABILIZATION UTILIZATION PERIODS											
	JAN.	FEB.	MAR.	APR.	MAY	JUNE	JULY	AUG.	SEPT.	OCT.	NOV.	DEC.
PERMANENT SEEDING			A	*	*	*	*	*	*			
DORMANT SEEDING	B										B	
TEMPORARY SEEDING			C	*	*	*	D	*	*			
SODDING			E	*	*	*	*	*	*			

A, KENTUCKY BLUEGRASS 90 LBS/ACRE MIXED WITH PERENNIAL RYEGRASS 30 LBS/ACRE.
B, KENTUCKY BLUEGRASS 135 LBS/ACRE MIXED WITH PERENNIAL RYEGRASS 45 LBS/ACRE + 2 TONS STRAW MULCH/ACRE.
C, SPRING OATS 100 LBS/ACRE.
D, WHEAT OR CEREAL RYE 150 LBS/ACRE.
E, SOD.
F, STRAW MULCH 2 TONS/ACRE.
* IRRIGATION/WATERING REQUIRED TO SUPPORT ESTABLISHMENT AS NEEDED.

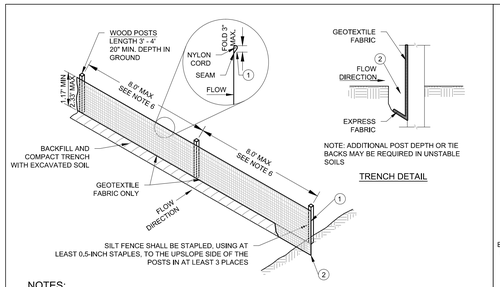

NOTE: ADDITIONAL POST DEPTH OR TIE BACKS MAY BE REQUIRED IN UNSTABLE SOILS

TRENCH DETAIL

NOTES:

1. ALL SILT FENCE MATERIALS AND INSTALLATION SHALL BE IN CONFORMANCE WITH WI DNR TECHNICAL STANDARD 1056.
2. GEOTEXTILE FABRIC SHALL MEET THE REQUIREMENTS OF MATERIAL SPECIFICATION 592 GEOTEXTILE TABLE 1 OR 2, CLASS I WITH EQUIVALENT OPENING SIZE OF AT LEAST 30 FOR NONWOVEN AND 50 FOR WOVEN.
3. SILT FENCE SHALL BE ANCHORED BY SPREADING AT LEAST 8-INCHES OF FABRIC IN A 4-INCH WIDE AND 6-INCH DEEP TRENCH OR 6-INCH DEEP V-TRENCH ON THE UPSLOPE SIDE OF THE FENCE. TRENCHES SHALL NOT BE EXCAVATED WIDER OR DEEPER THAN NECESSARY FOR PROPER INSTALLATION.
4. FOLD MATERIAL TO FIT TRENCH AND BACKFILL AND COMPACT TRENCH WITH EXCAVATED SOIL.
5. WOOD POSTS SHALL BE A MINIMUM SIZE OF 1.125-INCHES x 1.125-INCHES OF DRIED OAK OR HICKORY.
6. SILT FENCE TO EXTEND ABOVE THE TOP OF PIPE, WHERE APPLICABLE.
7. POST SPACING SHALL BE SELECTED BASED ON GEOTEXTILE FABRIC (8-FEET FOR WOVEN AND 3-FEET FOR NON-WOVEN).

SILT FENCE

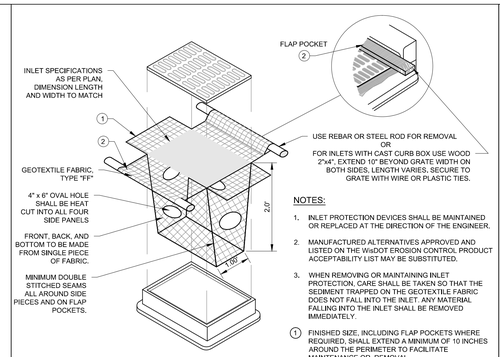

NOTES:

1. INLET PROTECTION DEVICES SHALL BE MAINTAINED OR REPLACED AT THE DIRECTION OF THE ENGINEER.
2. MANUFACTURED ALTERNATIVES APPROVED AND LISTED ON THE WisDOT EROSION CONTROL PRODUCT ACCEPTABILITY LIST MAY BE SUBSTITUTED.
3. WHEN REMOVING OR MAINTAINING INLET PROTECTION, CARE SHALL BE TAKEN SO THAT THE SEDIMENT TRAPPED ON THE GEOTEXTILE FABRIC DOES NOT FALL INTO THE INLET. ANY MATERIAL FALLING INTO THE INLET SHALL BE REMOVED IMMEDIATELY.

(1) FINISHED SIZE, INCLUDING FLAP POCKETS WHERE REQUIRED, SHALL EXTEND A MINIMUM OF 10 INCHES AROUND THE PERIMETER TO FACILITATE MAINTENANCE OR REMOVAL.

(2) FLAP POCKETS SHALL BE LARGE ENOUGH TO ACCEPT WOOD 2 INCH X 4 INCH.

INSTALLATION NOTES:

1. DO NOT INSTALL INLET PROTECTION TYPE "D" IN INLETS SHALLOWER THAN 30 INCHES, MEASURED FROM THE BOTTOM OF THE INLET TO THE TOP OF THE GRATE.
2. TRIM EXCESS FABRIC IN THE FLOW LINE TO WITHIN 3 INCHES OF THE GRATE.
3. THE INSTALLED BAG SHALL HAVE A MINIMUM SIDE CLEARANCE, BETWEEN THE INLET WALLS AND THE BAG, MEASURED AT THE BOTTOM OF THE OVERFLOW HOLES, OF 3 INCHES. WHERE NECESSARY THE CONTRACTOR SHALL CINCH THE BAG, USING PLASTIC ZIP TIES. TO ACHIEVE THE 3 INCHES CLEARANCE. THE TIES SHALL BE PLACED AT A MAXIMUM OF 4 INCHES FROM THE BOTTOM OF THE BAG.

INLET PROTECTION

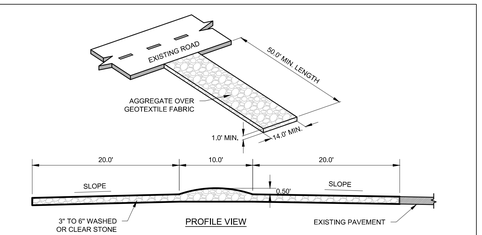

NOTES:

1. ALL TRACKING PAD MATERIALS AND INSTALLATION SHALL BE IN CONFORMANCE WITH WI DNR TECHNICAL STANDARD 1057.
2. TRACKING PADS SHALL BE INSTALLED PRIOR TO ANY TRAFFIC LEAVING THE SITE. CONTRACTOR SHALL VERIFY LOCATION WITH OWNER.
3. THE AGGREGATE FOR TRACKING PADS SHALL BE 3 TO 6 INCH CLEAR OR WASHED STONE. ALL MATERIALS TO BE RETAINED ON A 3-INCH SIEVE
4. THE AGGREGATE SHALL BE PLACED IN A LAYER AT LEAST 12-INCHES THICK. ON SITES WHERE SATURATED CONDITIONS ARE EXPECTED DURING THE LIFE OF THE PAD, THE PAD SHALL BE UNDERLAIN WITH GEOTEXTILE FABRIC WHICH MEETS MATERIAL SPECIFICATION 592 GEOTEXTILE, TABLE 1 OR 2, CLASS I, II OR IV, TO PREVENT MIGRATION OF UNDERLYING SOILS INTO THE STONE LAYER.
5. THE TRACKING PAD SHALL BE THE FULL WIDTH OF THE EGRESS POINT. MINIMUM WIDTH IS 14 FEET FOR ONE-WAY TRAFFIC AND 20 FEET FOR TWO-WAY TRAFFIC, WITH AN ADDITIONAL INCREASE OF 4 FEET FOR TRAILER TRAFFIC. THE TRACKING PAD SHALL BE A MINIMUM 50-FEET LONG.
6. ANY SEDIMENT TRACKED ONTO A PUBLIC OR PRIVATE ROAD SHOULD BE REMOVED BY STREET CLEANING, NOT FLUSHING. AT THE END OF EACH WORKING DAY.
7. TRACKING PADS SHALL, AT A MINIMUM, BE INSPECTED WEEKLY AND WITHIN 24-HOURS AFTER EVERY PRECIPITATION EVENT THAT PRODUCES 0.5-INCHES OF RAIN OR MORE DURING A 24-HOUR PERIOD.
8. THE TRACKING PAD PERFORMANCE SHALL BE MAINTAINED BY SCRAPING OR TOP-DRESSING WITH ADDITIONAL AGGREGATE.

CONSTRUCTION ENTRANCE

PLAN I DESIGN I DELIVER
www.pinnacle-engr.com
PINNACLE ENGINEERING GROUP
ENGINEERING I NATURAL RESOURCES I SURVEYING
WISCONSIN OFFICE:
15850 W. BLUEMOUND ROAD
BROOKFIELD, WI 53005
(262) 754-8888
CHICAGO I MILWAUKEE I NATIONWIDE

LINDENGROVE
WAUKESHA, WI

CONSTRUCTION DETAILS

REVISIONS

PEG JOB No. 653.00-WI
PEG PM PMS
START DATE 05/09/17
SCALE ########

SHEET C-6 & C-6

© COPYRIGHT 2016

CONSTRUCTION DETAILS

FOR REVIEW ONLY

www.pinnacle-engr.com

REVIEWED: PMS
DESIGNED: BRN
DRAFTED: EP