

Phase I Environmental Site Assessment
130, 200, 318 Delafield Street and
Randall Street
Waukesha, Wisconsin



March 25, 2024

Friess Environmental Consulting, Inc.



March 25, 2024

Mandel Group, Inc
Attn: Mr. Dan Romnek
330 East Kilbourn Avenue; Suite 600 South
Milwaukee, Wisconsin 53202

RE: Phase I Environmental Site Assessment for the Properties Located at 130, 200-310, 318 Delafield Street and Randall Street in the City of Waukesha, Wisconsin. FEC Project No. 231104

Dear Mr. Romnek:

Friess Environmental Consulting, Inc. is pleased to submit this report for the Phase I Environmental Site Assessment conducted at the above-referenced properties. The attached report describes the services completed, presents the project results, and states our findings and conclusions.

We declare that, to the best of our professional knowledge and belief, we meet the definition of Environmental Professional as defined in §312.10 of 40 CFR 312 and we have the specific qualifications based on education, training, and experience to assess a property of the nature, history, and setting of the subject property. We have developed and performed all appropriate inquiries in conformance with the standards and practices set forth in 40 CFR Part 312.

We appreciated this opportunity to provide environmental services for this project. If you have any questions or need further assistance, please call us at (414) 228-9815.

Respectfully,

FRIESS ENVIRONMENTAL CONSULTING, INC.

A handwritten signature in black ink that reads 'Bryan Frieseke'.

Bryan Frieseke, P.E.
Project Manager

A handwritten signature in black ink that reads 'Richard W. Frieseke'.

Richard W. Frieseke, P.E.
President

231104

REPORT

PROJECT

Phase I Environmental Site Assessment
130, 200-310, 318 Delafield Street
Waukesha, Wisconsin

CLIENT

Mandel Group, Inc
Attn: Mr. Dan Romnek
330 East Kilbourn Avenue; Suite 600 South
Milwaukee, Wisconsin 53202

Project Number

231104

Date

March 25, 2024

FRIESS ENVIRONMENTAL CONSULTING, INC.

**6635 North Sidney Place
Milwaukee, WI 53209**

REPORT CONTENTS

	<u>Page</u>
REPORT SUMMARY	
1.0 INTRODUCTION	1
2.0 SITE DESCRIPTION & RECONNAISSANCE	3
<i>Site Description</i>	3
<i>Site Reconnaissance</i>	3
3.0 RECORDS REVIEW & INTERVIEWS	5
<i>EPA & DNR Records</i>	5
<i>Topographic Maps and Geological Records</i>	6
<i>Aerial Photographs</i>	7
<i>Records Review</i>	8
<i>Interviews</i>	12
4.0 FINDINGS & CONCLUSIONS	13
<i>Findings</i>	13
<i>Recognized Environmental Conditions</i>	13
<i>General Qualifications</i>	15
APPENDICES	

REPORT SUMMARY

Friess Environmental Consulting, Inc. (FEC) has performed a Phase I Environmental Site Assessment for the properties located at 130, 200-310, 318 Delafield Street and Randall Street in the City of Waukesha, Wisconsin. FEC completed a records review, interviews, and a site reconnaissance to evaluate the likelihood for recognized environmental conditions (RECs) to exist in connection with the subject properties.

The building at 130 Delafield Street generally encompasses the northern portion of the site with a parking lot on the southern portion of the property. The property is approximately 1.63 acres. The building consists of one two-story commercial building containing the City Hall Annex. Interior parking was observed on the lower level of the building. Three electrical transformers were observed on the southern part of the property. No staining or indication of a release was observed on the electrical transformer. Minor construction was occurring on the west side of the building.

The property at 200-310 Delafield Street is currently vacant. The surface consists of a paved parking lot, gravel in the area of the former strip mall building, and a grassy area. The property is approximately 1.86 acres. The property at 318 Delafield Street is currently vacant. The surface consists of a paved parking lot and a grassy area. The property is approximately 0.46 acres. The property with the access drive on Randal Street is currently vacant. The surfaces consist of a paved parking lot and a grassy area. The property is approximately 1.08 acres.

The grade of the sites and vicinity generally slopes to the southeast. No indications of aboveground or underground storage tanks (ASTs/USTs), drums, containers, fill piles, stressed vegetation, pools of liquids, potable wells, or septic systems were observed on the subject properties during the site visit.

The properties are bordered by commercial properties to the north, residential properties up the bluff to the west, municipal buildings to the east across Delafield Street, and commercial buildings to the south. Based on site reconnaissance observations, the current uses and apparent past uses of properties adjoining the subject properties are generally commercial and residential.

The property at 318 Delafield Street (William's Shell) formerly operated as a gasoline service station dating back to 1956. The site is listed on the DNR AST/UST and LUST database. Seven (7) USTs were removed from the property in November 1989. In addition, approximately 4,000 tons of petroleum-impacted soil were removed from the site in December 1991. Remedial investigations were completed to define the magnitude and extent of the remaining soil and groundwater impacts. Based on the results, an estimated 16,000 cubic yards of

impacted soil remained in place beneath the former strip mall parking lot, a portion of the sidewalk along Delafield Street, and the strip mall building. Groundwater monitoring data from wells on the site demonstrated a shrinking groundwater contaminant plume indicated effective natural attenuation of the groundwater plume at the site. Based on this information, the DNR considered the investigations complete and issued the closure in October 2001. The site investigation also indicated the presence of foundry sand fill materials. Based on the site's history, the residual petroleum contamination and presence of fill materials would be considered a REC in association with the subject property. Any future developments at the subject property would need proper soils management and consideration of the past results.

The property at 310 Delafield Street (One Martinizing) operated as a dry cleaner from 1964 to 2011. The site is listed on the DNR ERP database. Preliminary site investigation activities were conducted at the subject site in July 2003 and identified chlorinated volatile organic compounds (CVOCs) impacts in soil beneath the northern portion of the former strip mall building. Site investigation activities completed in June to August 2005 to define the degree and extent of the impacts. Vapor samples collected did indicate low concentrations of PCE. Residual impacts remained beneath building and paved areas; however, the DNR considered the building and paved areas as engineered barriers for direct contact and soil, groundwater and vapor exposure pathways. CVOCs were not detected in the groundwater beneath the former strip Mall property. Select petroleum volatile organic compounds (PVOCs) were detected in soil and groundwater samples on the east side of the former strip Mall property. Based on analytical results and groundwater flow data the PVOC impacts were attributable to the petroleum release reported at the former Williams Shell Service Station to the north. A site closure request was submitted to the DNR in January 2006. The DNR reviewed the request and considered the investigations complete and issued a site closure letter in July 2006. The conditions of the closure included listing of the site on the DNR GIS database and implementation of a Barrier and Maintenance plan. The closure also referenced the need for proper soils management and vapor intrusion evaluation associated with future development.

On behalf of the City of Waukesha, a Phase 1 Environmental Site Assessment was prepared by LF Green Development LLC (LF Green) in January 2018. The report indicated areas of residual contamination, including CVOC soil contamination from the former dry cleaner and soil and groundwater contamination of petroleum compounds from the former gas station. These were considered controlled recognized environmental conditions (CRECs) associated with the Closed LUST (318 Delafield Street) and ERP (310 Delafield Street) sites. Continuing obligations include managing the impacted soil if excavated or removed, maintaining an engineered cover or a soil barrier over the contaminated soil and planning for vapor mitigation for future development.

The City of Waukesha purchased the properties at 200-310 Delafield Street and 318 Delafield Street in 2018. In January 2020, LF Green prepared a Post Closure Environmental Conditions report. The City of Waukesha demolished the strip mall and gas station buildings in 2018 and 2019, respectively. LF Green completed three test pits in November 2018 to further investigate the remaining soil contamination on the 310 Delafield Street property in 2018. Contaminated soil disturbed by the test pits was removed and disposed of at a licensed landfill. Twenty additional soil samples were collected to better define the extent of the impacts. Residual soil contamination remains east of the former structure and extends slightly west beneath the footprint of the former structure. Foundry sand and other fill materials were encountered but not evaluated for other contaminants. Any future developments done at the subject properties would need proper soils management, consideration of the past results, and an evaluation of vapor intrusion. Future development would also require a historic fill construction exemption and post closure modification.

Based on the information reviewed; the CVOC soil contamination on the strip mall property, petroleum contamination on the former gas station property and migration onto the strip mall property, and presence of foundry sand fill would be considered controlled RECs and/or RECs in association with the subject properties.

Please refer to the attached report for a detailed description of the project.

1.0 INTRODUCTION

On behalf of Mandel Group, Inc., Friess Environmental Consulting, Inc. (FEC) performed a Phase I Environmental Site Assessment (ESA) of the properties located at 130, 200-310, 318 Delafield Street and Randall Street in the City of Waukesha, Wisconsin. The purpose of this Phase I is to permit an authorized user of this report to satisfy the requirements to qualify for one of the landowner liability protections (LLPs) under the Comprehensive Environmental Response Compensation and Liability Act (CERCLA, 42 U.S.C. 9601, et seq) and complete all appropriate inquiry into the previous ownership and use of the property consistent with good commercial custom and practice as defined in 42 U.S.C. 9601(35)(B).

The objective of a Phase I ESA is to evaluate the likelihood for recognized environmental conditions (RECs) to exist in connection with a property resulting from past or present site use or adjacent land uses. The scope of services for the Phase I included a records review of publicly accessible historical information pertaining to potential RECs, interviews about property history, property use, environmental records, and environmental issues and a site reconnaissance to evaluate the present conditions of the subject property and adjacent properties. This report summarizes the results of these services and presents FEC's professional opinion regarding the likelihood for RECs to exist in connection with the subject property.

The subject property consists of four separate parcels. The tax records for the south parcel list it as 130 Delafield Street with tax key #WAKC1305459. The 130 parcel is described as "LOT 1 CSM NO 11250 (V111 P39) PT NE1/4 & SE1/4 OF NW1/4 & PT NW1/4 & SW1/4 OF NE1/4 SEC 3 T6N R19E 1.54 AC V116 DEEDS P231 & V750 DEEDS P429". No environmental liens are reportedly associated with the subject property and the valuation of the subject property has reportedly not been reduced due to environmental issues. Based on the tax records, the subject property is currently owned by the City of Waukesha.

The tax records for the central parcel list it as 200-310 Delafield Street with tax key #WAKC1305460. The 200 parcel is described as "PT SPRING BROOK LOT BLK Y NORTH WEST ADD & PT NE1/4 & NW1/4 SEC 3 T6N R19E COM N 1/4

LI 390.5' N OF N LI MADISON ST, N 304.46', W 33', N 110', E 33', S 22.64', E 158', SE 206.04', SW 136.5'; SW 77.85', NW 193.7' TO BEG DOC NO 4327596". No environmental liens are reportedly associated with the subject property and the valuation of the subject property has reportedly not been reduced due to environmental issues. Based on the tax records, the subject property is currently owned by the City of Waukesha.

The tax records for the north parcel list it as 318 Delafield Street with tax key #WAKC1305461. The 318 parcel is described as "PT SPRING BROOK LOT BLK Y NORTH WEST ADD PT NE1/4 & NW1/4 SEC 3 T6N R19E COM N 1/4 LI 782.32' N OF OF N LI MADISON ST, N ON 1/4 LI 200', N56 44'E 25.15' TO W LI DELAIFLED ST, SE 255.22' ON W LI DELAFIELD, W 158' TO BEG DOC NO 4327596". No environmental liens are reportedly associated with the subject property and the valuation of the subject property has reportedly not been reduced due to environmental issues. Based on the tax records, the subject property is currently owned by the City of Waukesha.

The tax records for the western parcel list it as Randall Street with tax key #WAKC1306990. The property is described as "PT NW1/4 SEC 3 T6N R19E BEG N 1/4 LI 1009.8' S OF N LI SEC, SW 56.1', NW 178.04', SW 12.4' M/L, NW 95', SW 150', NW20', NE 275' M/L, NW 31' M/L, SW 65', NW 100', NE 39.03'. E 120.12', S 106.82', W 33', S 110', E 33', S 198.98' TO BEG DOC NO 4327596". No environmental liens are reportedly associated with the subject property and the valuation of the subject property has reportedly not been reduced due to environmental issues. Based on the tax records, the subject property is currently owned by City of Waukesha.

This Phase I Environmental Site Assessment was requested as a component of a commercial property transaction.

2.0 SITE DESCRIPTION & RECONNAISSANCE

Site Description

The subject properties are located at 130, 200-310, and 318 Delafield Street and on Randall Street in the City of Waukesha, Wisconsin. The properties are situated in Northwest 1/4 of the Northeast 1/4 of Section 3, Township 6 North, and Range 19 East, Waukesha County, Wisconsin. Figures 1 and 2 in Appendix A depicts the location and general features of the subject properties.

Site Reconnaissance

FEC conducted the site reconnaissance at the subject properties on February 16, 2024. FEC visually and physically observed the subject properties to evaluate the present condition of the site and to record evidence of RECs, if present.

The building at 130 Delafield Street generally encompasses the northern portion of the parcel with a parking lot on the southern portion of the property. The property is approximately 1.63 acres. The building consists of one two-story commercial building containing the City Hall Annex. Interior parking was observed on the lower level of the building. Three electrical transformers were observed on the southern part of the property. No staining or indication of a release was observed on the electrical transformer. Minor construction was occurring on the west side of the building.

The parcel at 200-310 Delafield Street is currently vacant. The surface consists of a paved parking lot, gravel in the area of the former strip mall building, and a grassy area. The property is approximately 1.86 acres.

The parcel at 318 Delafield Street is currently vacant. The surface consists of a paved parking lot and a grassy area. The property is approximately 0.46 acres.

The parcel with the access drive on Randal Street is currently vacant. The surfaces consist of a paved parking lot and a grassy area. The property is approximately 1.08 acres.

The grade of the sites and vicinity generally slopes to the southeast. No indications of aboveground or underground storage tanks (ASTs/USTs), drums, containers, fill piles, stressed vegetation, pools of liquids, potable wells, or septic systems were observed on the subject properties during the site visit.

The properties are bordered by commercial properties to the north, residential properties to the west, municipal buildings to the east across Delafield Street, and commercial buildings to the south. Based on site reconnaissance observations, the current uses and apparent past uses of properties adjoining the subject properties are generally commercial and residential.

Photographs were taken during the site reconnaissance, and representative photographs are included in Appendix B.

3.0 RECORDS REVIEW & INTERVIEWS

EPA & DNR Records

The purpose of the records review is to obtain and review publicly available federal, state, and local records to help identify recognized environmental conditions in connection with the subject property. The “List of References” attached presents a bibliography of the sources FEC utilized for this project.

The U.S. Environmental Protection Agency (EPA) has compiled lists of sites that have reportedly contained contamination or have the potential to cause contamination. These include the National Priorities List (NPL), the federal institutional and engineering control (IC/EC) registry, the Resource Conservation and Recovery Act (RCRA) Generator list, the Emergency Response Notification System (ERNS), the Comprehensive Environmental Response, Compensation, and Liability Information System (CERCLIS), the CERCLIS “No Further Remedial Action Planned” (NFRAP) list, the RCRA Treatment, Storage, and Disposal (TSD) list, and the RCRA Corrective Action Site (CORRACTS) list.

The Wisconsin Department of Natural Resources (DNR) has compiled lists of sites that have reportedly contained contamination or have the potential to cause contamination. These include the registered underground storage tank (UST) and aboveground storage tank (AST) lists, the Leaking Underground Storage Tank (LUST) list, the Controls list, the Spills list, the Solid Waste Landfill (SWL) list, the Voluntary Party Liability Exemption (VPLE) site list, the Brownfield list, the Environmental Repair Program (ERP) list, and the Hazard Ranking List (HRL).

Environmental Risk Information Service (ERIS) conducted a computerized database search of EPA and DNR records based on ASTM minimum search distance guidelines. ERIS issued a “Database Report” on January 11, 2024 (reference 1). The description of the listing and the applicable search distance are shown on the report included in Appendix C.

The subject property at 310 Delafield Street (One Hour Martinizing) is listed on the DNR database as a closed ERP site for having soil and groundwater contamination related to chlorinated solvents from the dry-cleaning operations of

One Hour Martinizing. The site was closed by the DNR in June 2006. FEC obtained the site file for the closed ERP. This site is discussed further later in the report.

The subject property at 318 Delafield Street (Moon's Automotive Repair) is listed on the DNR AST/UST database for having a 500-gallon waste/used motor oil UST, 1,000-gallon retail fuel sales UST, three 4,000-gallon leaded gasoline UST, one 1,000-gallon kerosene UST. The USTs were removed in November 1989. The site is also listed on the DNR AST database for having a 300-gallon Fuel Oil AST. The AST was registered as removed in December 1998. The site is listed as a closed LUST site (Williams Shell) relating to petroleum soil and groundwater contamination. The site was closed by the DNR in October 2001. FEC obtained the site file for the closed LUST. This site is discussed further later in the report.

The east adjoining property at 201 Delafield Street (Waukesha City Hall) is listed on the DNR LUST database for having soil contamination relating to petroleum. The site was closed by the DNR in 2013. FEC reviewed the available information for the site in the WDNR database. The soil contamination does not appear to have migrated onto the subject properties. This site would not be considered a REC in association with the subject properties.

Five EPA RCRA generator sites, fourteen DNR LUST sites, and thirty-one AST/UST sites, and three DNR ERP sites are identified in the ERIS database report as being located within the specified search distances. The site locations are depicted on the ERIS database report map in the Appendix. Based on the site status, location, or distance from the subject properties, these sites are not likely to have adversely impacted the subject site.

Topographic Maps and Geological Records

FEC reviewed the United States Geological Survey (USGS) Waukesha, Wisconsin quadrangle 7.5-minute topographic map (reference 2) about the subject properties. The elevation of the site is approximately 850 feet above mean sea level, and the site and vicinity are depicted as sloping generally to the southeast towards the Fox River.

FEC reviewed geological publications to identify general soil and groundwater characteristics near the subject properties (reference 3). The native soils consist of loam of the Hochheim origin. Dolomite bedrock is estimated to be approximately 50-200 feet below ground surface (bgs). The depth of groundwater is estimated to be approximately 10-20 feet bgs. Based on local topography, shallow groundwater flow is anticipated to be to the east towards the Fox River. Regional water table maps indicate that groundwater flow near the subject properties is generally to the east-southeast.

Aerial Photographs

FEC reviewed aerial photographs of the subject properties and vicinity obtained from the Waukesha County Land Information Office (reference 4). Each photograph depicts an area of approximately two square miles at a scale of 1 inch = 400 feet. The aerial photographs were reviewed to evaluate previous property uses and possible RECs in relation to the subject properties.

The northern most property (318 Delafield Street) was vacant land dating back to at least 1941. The property was developed with a building between 1950 and 1963. A canopy for gasoline is present on the 1980 aerial. The canopy was removed between 2000 and 2005. The building was razed between 2017 and 2020. The property has been largely unchanged since 2020.

The central property (200-310 Delafield Street) was vacant land dating back to at least 1941. The property was developed with a strip mall between 1950 and 1963. The building was razed between 2017 and 2020. The property has been largely unchanged since 2020.

The southern property (130 Delafield Street) had the existing building dating back to at least 1941. The property was developed with the parking lot on the southern portion of the between 1950 and 1963. The property has been largely unchanged since 1963.

The western property with the Randall address has been vacant wooded area dating back to at least 1941 and has remained largely unchanged.

The review indicated that the western adjoining residential properties have been present dating back to at least 1941. Most of the neighboring properties were present dating back to 1941.

Records Review

FEC reviewed digital Sanborn fire insurance maps about the subject properties (reference 5). Fire insurance maps are a source of historical property use information and architectural details for residential, commercial, and industrial properties. Sanborn were reviewed for the subject property. The 1890, 1895, 1901, 1911, and 1917 Sanborn depict the subject properties as vacant land. The 1922 and 1929 Sanborn depict a creek in all three of the subject properties. The 1949 Sanborn shows the building constructed at 130 Delafield Street with a creek on the two northern parcels. The 1970 Sanborn shows all three properties with buildings and the creek having been filled. The presence of the creek indicates that the site has been filled with unknown materials in the area of the former creek.

FEC reviewed building department records for the subject properties at the City of Waukesha Department of Community Development Building Inspection Department on February 16, 2024. The building records recorded no environmentally sensitive material for the building at 130 Delafield Street. The records show that a dry cleaner occupied the building at 308 Delafield Street circa 1967. The records for 300 Delafield Street show a 2,000 gasoline UST being installed in November 1956. The file also shows two 12,000 gasoline USTs and two pump islands being installed in October 1956. These are believed to be the USTs for the former Williams Shell Station that was constructed at 318 Delafield Street in 1956. The building department records indicate the building at 318 Delafield Street also had a 5,000-gallon UST abandoned in place dating back to November 1972. The building inspection also shows three 4,000-gallon tanks, one 2,000-gallon tank, and a 550-gallon tank being installed in 1961. No additional permits containing potential environmental issues were found in the building inspection files reviewed.

FEC reviewed the DNR site file for the property at 318 Delafield Street (William's Shell) (reference 6). The former Shell Service Station operated from 1956 to 1989. Seven (7) USTs were removed from three separate excavations on the service station property from November 21-27, 1989. Subsequently, Giles supervised the removal of approximately 4,000 tons of petroleum-impacted soils on the service station site from December 8-17, 1991. Giles performed supplemental remedial investigations to define the magnitude and extent of the remaining soil and groundwater impacts. Based on the results of the analytical testing, Giles estimated that approximately 16,000 cubic yards of impacted soils existed beneath the strip mall parking lot, a portion of the sidewalk grass Delafield Street, and the strip mall building. Boring logs exhibit potential fill materials on the subject property that were not tested for polynuclear aromatic hydrocarbons (PAHs) or RCRA metals. Site investigations indicated a significant soil and groundwater contaminant plume existing on the strip mall portion of the subject site. However, groundwater monitoring data from wells on the site demonstrate a shrinking groundwater contaminant plume indicating effective natural attenuation of the groundwater plume at the site. The groundwater contamination with WDNR NR 140 PAL or ES exceedances is within the property boundaries, and the monitoring data indicates that natural attenuation will bring groundwater into compliance with WDNR NR 140 standards within a reasonable period. Based on this information, the DNR considered the investigations complete and issued the closure in October 2001. Based on the site's history the petroleum contamination and presence of fill materials would be considered a REC in association with the subject property. Any future developments done at the subject property would need proper soils management and consideration of the past results.

FEC reviewed the DNR site file for the property at 310 Delafield Street (One Martinizing) (reference 7). Sigma Environmental (Sigma) conducted preliminary site investigation activities at the subject site in July 2003 including advancement of four soil borings. Laboratory results identified chlorinated volatile organic compounds (CVOCs) impacts in soil beneath the subject site and adjacent to an exit located on the west side of the suite. The WDNR was notified of a release on August 18, 2003. Site investigation activities completed in June and July 2004 included advancement of seven soil borings, with five monitoring wells. Analysis of soil samples collected during boring advancement confirmed the presence of

VOC impacts in soil beneath the site. Select petroleum volatile organic compounds (PVOCs) were detected in soil and groundwater samples on the east side of the property and based on groundwater flow data, are likely related to the petroleum release reported at the former Williams Shell Service Station. In May and June 2005, Sigma collected additional soil samples that were submitted for laboratory analysis of VOCs. Analytical results were consistent with results of previous site investigation activities and effectively delineated the horizontal and vertical extent of CVOCs soil impacts beneath the site. On August 29, 2005, Sigma collected two vapor samples that indicate that low level PCE was detected in both vapor samples. In addition to relatively de minimum levels of PCE detected, the site building/strip mall is constructed as a slab on grade structure without basements or below grade structures that would allow vapor accumulation. Residual soil impacts remain beneath buildings and paved areas which act as engineered barriers to direct contact and soil to groundwater exposure pathways. CVOCs were not detected in site groundwater. Based on the site's history; the CVOC soil contamination, presence of foundry sand fill and petroleum contamination migration onto the strip mall property would be considered a controlled RECs and/or RECs in association with the subject properties. Any future developments done at the subject properties would need proper soils management and consideration of the past results.

FEC reviewed a Phase 1 Environmental Site Assessment prepared by LF Green Development (reference 8), LLC prepared in January 2018. A review of the historical use information of the Subject Site showed that the northern and southern parcels of the Site were previously vacant grass land with a creek running from the Fox River through the center of the Subject Site until 1955 when the gas station is built on the northern parcel of the property. The creek was likely filled with foundry sands and other filling materials for the development of the gas station. One-Hour Martinizing at 310 Delafield Street, is listed with a closed ERP activity that have resulted in residual soil contamination of chlorination volatile organic compounds that exists beneath the paved asphalt surface on the east side and northwest side of the building on the center parcel. The continuing obligations include managing the residual soil contamination if it should be excavated or removed and maintain an engineered cover or a soil barrier over the contaminated soil – obtain WDNR approval prior to any changes in this barrier. The property at 318 Delafield Street is listed with a closed LUST activity.

During the removal of several petroleum USTs in 1989, it was discovered that the Site had petroleum soil and groundwater contamination. The Site was remediated to the extent possible resulting in residual contamination on the northeast side of the structure on the northern parcel. The continuing obligations include managing the residual soil contamination if it should be excavated or removed and maintain an engineered cover or a soil barrier over the contaminated soil – obtain WDNR approval prior to any changes in this barrier. The report indicates that a buyer of the properties at 310 and 318 Delafield Street would assume the responsibility to maintain the engineered cap and inspection requirement; and will be responsible to manage any impacted soil excavated from the Subject Site. In addition, construction over contaminated materials may result in vapor migration into enclosed structures or migration along newly placed underground utility lines. The potential for vapor inhalation and mitigation should be evaluated when planning any future redevelopment, and measures should be taken to ensure the continued protection of public health, safety, welfare and the environment at the Subject Site. The report concluded that the cap maintenance plans at the subject sites would be considered controlled RECs in association with the subject site. The report indicates that foundry sand fill is present on the sites. This would be considered a REC associated with the sites.

The City of Waukesha purchased the properties at 200-310 Delafield Street and 318 Delafield Street in 2018. FEC reviewed a Post Closure Environmental Conditions report prepared by LF Green Development, LLC in January 2020 (reference 9). The City of Waukesha demolished the strip mall and gas station buildings in 2018 and 2019, respectively. LF Green completed test pits to further investigate the remaining soil contamination on the strip mall property in November 2018. Contaminated soil disturbed by the test pits was removed from the Site and disposed at a licensed landfill. More than 262 tons of contaminated material were removed and disposed during the test pit investigation. After the test pits were completed, the contractor backfilled these areas with clean, imported material obtained from a local gravel pit. LF Green collected twenty soil samples from the base and sidewalls of the test pits and submitted samples for analysis of VOCs. Residual soil contamination remains east of the former structure and extends slightly west beneath the footprint of the former structure. The residual soil contamination detected exceeds the NR 720 groundwater pathway residual contaminant levels (RCLs) from the surface to the approximate

water table, which is variable and occurs at approximately 8 to 20 feet bgs. LF Green compared prior site investigation data to current RCLs and determined that neither the industrial nor non-industrial direct contact pathways were exceeded in soil. Any impacted soil or fill material graded or excavated from the subsurface will need to be disposed of in accordance with local, state and federal laws. Impacted groundwater has migrated onto the Site from the former William's Shell site. Previous investigation of the Site indicates that groundwater has not been impacted by the residual PCE soil contamination. The residual soil and groundwater contamination that remains on the site is a potential source of contaminated vapors that may enter the new building(s). Construction over contaminated materials may result in vapor migration into enclosed structures or migration along newly placed underground utility lines. All residual contamination can be seen on figures 3-5.

Interviews

FEC conducted a questionnaire with Ms. Jennifer Andrews (reference 10), community development director. The purpose of the interviews portion of the assessment was to obtain information regarding helpful documents, environmental notices and proceedings, property history, and RECs relating to the subject properties.

Ms. Andrews indicated that the building at 130 Delafield Street is heated with natural gas furnaces and is connected to the municipal sewer and water system. She said that the property at 318 Delafield is a former gas station site. She indicated knowledge of environmental studies discussed earlier in this report. She did not indicate the knowledge of any geotechnical studies or hazardous waste generator reports for the subject property and is not aware of any environmental permits; community right-to-know or safety plans, environmental liens, or past or current violations of environmental laws with respect to the subject property.

4.0 FINDINGS & CONCLUSIONS

Findings

The building at 130 Delafield Street generally encompasses the northern portion of the site with a parking lot on the southern portion of the property. The property is approximately 1.63 acres. The building consists of one two-story commercial building containing the City Hall Annex. Interior parking was observed on the lower level of the building. Three electrical transformers were observed on the southern part of the property. No staining or indication of a release was observed on the electrical transformer. Minor construction was occurring on the west side of the building.

The property at 200-310 Delafield Street is currently vacant. The surface consists of a paved parking lot, gravel in the area of the former strip mall building, and a grassy area. The property is approximately 1.86 acres. The property at 318 Delafield Street is currently vacant. The surface consists of a paved parking lot and a grassy area. The property is approximately 0.46 acres. The property with the access drive on Randal Street is currently vacant. The surfaces consist of a paved parking lot and a grassy area. The property is approximately 1.08 acres.

The grade of the sites and vicinity generally slopes to the southeast. No indications of aboveground or underground storage tanks (ASTs/USTs), drums, containers, fill piles, stressed vegetation, pools of liquids, potable wells, or septic systems were observed on the subject properties during the site visit.

The properties are bordered by commercial properties to the north, residential properties up the bluff to the west, municipal buildings to the east across Delafield Street, and commercial buildings to the south. Based on site reconnaissance observations, the current uses and apparent past uses of properties adjoining the subject properties are generally commercial and residential.

The property at 318 Delafield Street (William's Shell) operated as a gasoline service station since 1956. The site is listed on the DNR AST/UST and LUST database. Seven (7) USTs were removed from the property in November 1989. In addition, approximately 4,000 tons of petroleum-impacted soils were removed

from the site in December 1991. Remedial investigations were completed to define the magnitude and extent of the remaining soil and groundwater impacts. Based on the results, an estimated 16,000 cubic yards of impacted soils remained in place beneath the former strip mall parking lot, a portion of the sidewalk grass Delafield Street, and the strip mall building. Groundwater monitoring data from wells on the site demonstrated a shrinking groundwater contaminant plume indicated effective natural attenuation of the groundwater plume at the site. Based on this information, the DNR considered the investigations complete and issued the closure in October 2001. The site investigation also indicated the presence of foundry sand fill materials. Based on the site's history the petroleum contamination and presence of fill materials would be considered a REC in association with the subject property. Any future developments done at the subject property would need proper soils management and consideration of the past results.

The property at 310 Delafield Street (One Martinizing) operated as a dry cleaner from 1964 to 2011. The site is listed on the DNR ERP database. Preliminary site investigation activities were conducted at the subject site in July 2003 that identified chlorinated volatile organic compounds (CVOCs) impacts in soil beneath the northern portion of the former strip mall building. Site investigation activities completed in June to August 2005 to define the degree and extent of the impacts. Vapor samples collected did indicate low concentrations of PCE. Residual impacts remained beneath building and paved areas; however, the DNR considered the building and paved areas an engineered barriers to direct contact and soil, groundwater and vapor exposure pathways. CVOCs were not detected in the groundwater the former strip Mall property. Select petroleum volatile organic compounds (PVOCs) were detected in soil and groundwater samples on the east side of the former strip Mall property. Based on analytical results and groundwater flow data the PVOOC impacts were attributable to the petroleum release reported at the former Williams Shell Service Station to the north. A site closure request was submitted to the DNR in January 2006. The DNR reviewed the request and considered the investigations complete and issued a site closure letter in July 2006. The conditions of the closure included listing of the site on the DNR GIS database and implementation of a Barrier and Maintenance plan. The closure also referenced the need for proper soils management and vapor intrusion evaluation associated with future development.

On behalf of the City of Waukesha, a Phase 1 Environmental Site Assessment was prepared by LF Green Development LLC (LF Green) in January 2018. The report indicated areas of residual contamination, including CVOC soil contamination from the former dry cleaner and soil and groundwater contamination of petroleum compounds from the former gas station. These were considered controlled recognized environmental conditions (CRECs) associated with the Closed LUST (318 Delafield Street) and ERP (310 Delafield Street) sites. Continuing obligations include managing the impacted soil if excavated or removed, maintaining an engineered cover or a soil barrier over the contaminated soil and planning for vapor mitigation for future development.

The City of Waukesha purchased the properties at 200-310 Delafield Street and 318 Delafield Street in 2018. In January 2020, LF Green prepared a Post Closure Environmental Conditions report. The City of Waukesha demolished the strip mall and gas station buildings in 2018 and 2019, respectively. LF Green completed three test pits in November 2018 to further investigate the remaining soil contamination on the 310 Delafield Street property in 2018. Contaminated soil disturbed by the test pits was removed and disposed at a licensed landfill. Twenty additional soil samples were collected to better define the extent of the impacts. Residual soil contamination remains east of the former structure and extends slightly west beneath the footprint of the former structure. Foundry sand and other fill materials were encountered but not evaluated for other contaminants.

Recognized Environmental Conditions

FEC has performed a Phase I Environmental Site Assessment of the properties located at 130, 200-310, and 318 Delafield Street and Randall Street in the City of Waukesha, Wisconsin in general conformance with the scope and limitations of ASTM Practice E 1527-13. Any exceptions to, or deletions from, this practice are described below.

Based on the information reviewed; the CVOC soil contamination on the strip mall property, petroleum contamination on the former gas station property and migration onto the strip mall property, and presence of foundry sand fill and

would be considered a controlled RECs and/or RECs in association with the subject properties.

Any future developments done at the subject properties would need proper soils management, consideration of the past results and an evaluation of vapor intrusion. Future development would also require a historic fill construction exemption and post closure modification.

General Qualifications

The professionals at FEC have over thirty five years of experience in conducting numerous Phase I and Phase II Environmental Assessments, and soil, groundwater and vapor investigations and remediation projects.

We declare that, to the best of our professional knowledge and belief, we meet the definition of Environmental Professional as defined in §312.10 of 40 CFR 312 and we have the specific qualifications based on education, training, and experience to assess a property of the nature, history, and setting of the subject property. We have developed and performed all appropriate inquiries in conformance with the standards and practices set forth in 40 CFR Part 312.

FEC conducts their services with that degree of care and skill ordinarily exercised by members of the environmental consulting community practicing under similar conditions at the same time in the same or similar locality. The scope of work presented in this Phase I report is intended to meet the standards adopted by the ASTM, E 1527-13, *Standard Practice for Environmental Site Assessments: Phase I Environmental Site Assessment Process*. The physical collection of samples; the compilation of detailed maps; the performance of subsurface investigations; or the inquiry into asbestos-containing materials, radon, lead-based paint, lead in drinking water, wetlands, regulatory compliance, cultural and historic resources, industrial hygiene, health and safety, ecological resources, endangered species, indoor air quality, or high voltage powerlines, were not within the scope of this Phase I and therefore have not been addressed.

Information regarding site operations, conditions, and test data was obtained in part from the client, outside agents, and third parties, and has been assumed by FEC to be correct and complete. In addition, this report reflects the conditions,

operations, and practices observed on the date of the site visit. It should be noted that title information was not provided or reviewed as a part of this study. Changes or modifications to the site after the visit are not included. The conclusions are FEC's professional opinion and should not be construed as a guarantee or warranty that liabilities do or do not exist.

FEC assumes no responsibility for the discovery and elimination of hazards that could possibly cause accidents, injuries, or damage. Compliance with the recommendations and/or suggestions contained in this report in no way assures elimination of hazards or a fulfillment of a property owner's obligation under local, state, or federal laws. It is the responsibility of the property owner to notify authorities of any conditions that are in violation of the current legal standards.

FEC has prepared this report at the request of their client. FEC assumes responsibility for the accuracy of the report's contents, subject to what is stated elsewhere in this section, but recommends that the report be used only for the purpose intended by the client and FEC when the report was prepared. The report may be unsuitable for other uses, and reliance upon its contents by anyone other than the client is done at the sole risk of the user. FEC accepts no responsibility for application or interpretation of the results by anyone other than the client.

The term "recognized environmental conditions" is defined as "the presence or likely presence of any hazardous substances or petroleum products in, on, or at a property: (1) due to release to the environment; (2) under conditions indicative of a release to the environment; or (3) under conditions that pose a material threat of a future release to the environment. De minimis conditions are not recognized environmental conditions." (American Society for Testing and Materials [ASTM], E 1527-13, *Standard Practice for Environmental Site Assessments: Phase I Environmental Site Assessment Process*)

The term "historical recognized environmental condition" is defined as "a past release of any hazardous substances or petroleum products that has occurred in connection with the property and has been addressed to the satisfaction of the applicable regulatory authority or meeting unrestricted use criteria established by a regulatory authority, without subjecting the property to any required controls (for

example, property use restrictions, activity and use limitations, institutional controls, or engineering controls).” (ASTM E 1527-13, *Standard Practice for Environmental Site Assessments: Phase I Environmental Site Assessment Process*)

The term “controlled recognized environmental condition” is defined as “a recognized environmental condition resulting from a past release of hazardous substances or petroleum products that has been addressed to the satisfaction of the applicable regulatory authority (for example, as evidenced by the issuance of a no further action letter or equivalent, or meeting risk-based criteria established by regulatory authority), with hazardous substances or petroleum products allowed to remain in place subject to the implementation of required controls (for example, property use restrictions, activity and use limitations, institutional controls, or engineering controls).” (ASTM E 1527-13, *Standard Practice for Environmental Site Assessments: Phase I Environmental Site Assessment Process*).

APPENDICES

Appendix A

Figure 1 – Vicinity Diagram

Figure 2 – Site Diagram

Figure 3- Williams Auto Groundwater Residual Contamination

Figure 4- Old Strip Mall Residual Soil Contamination

Figure 5- Old Strip Mall Residual Groundwater Contamination

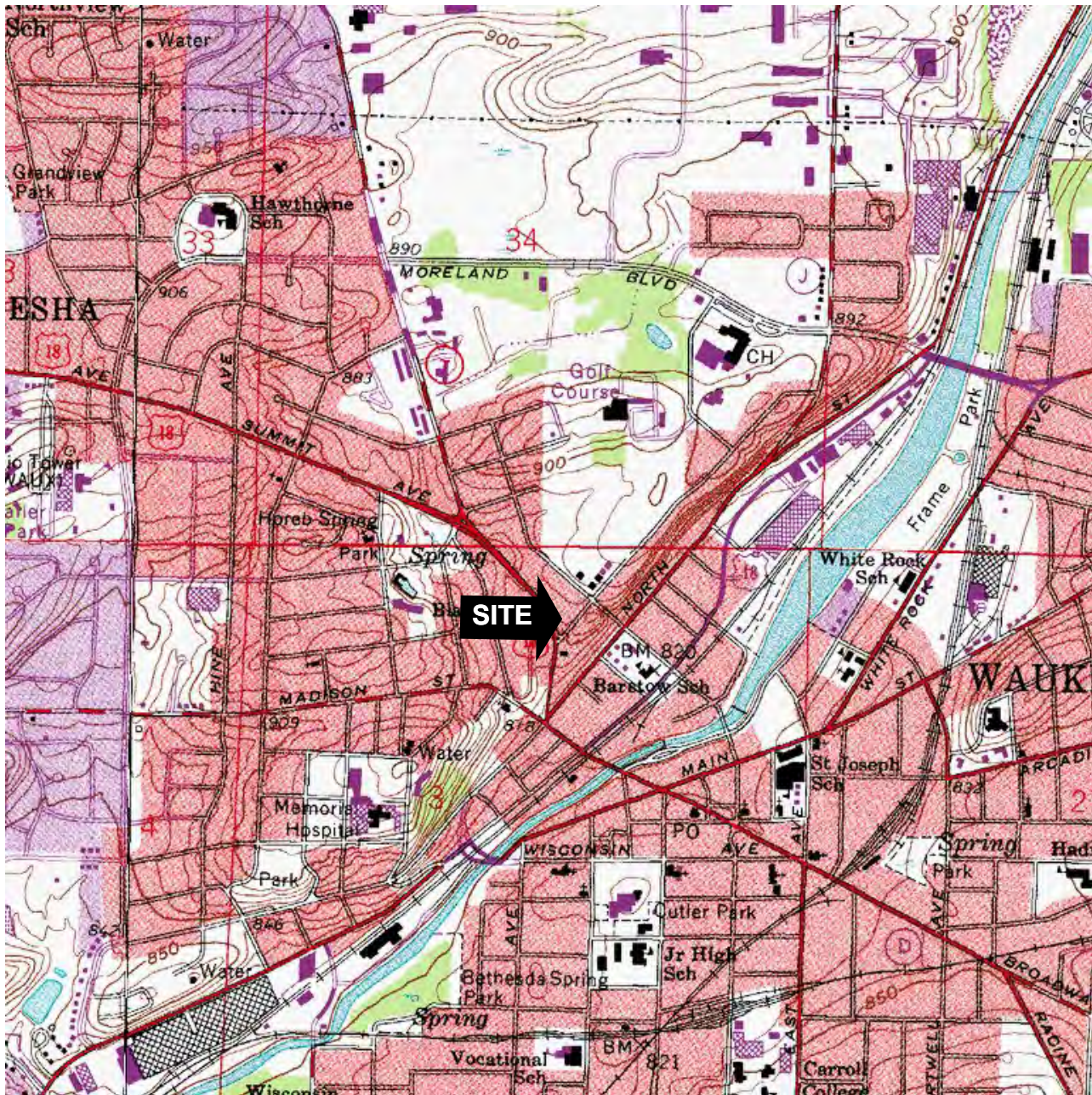
Appendix B

Photographs

Appendix C

ERIS Database Report

-
1. Environmental Database Report; Job Number 231104, Environmental Risk Information Service, January 10, 2024.
 2. Waukesha, Wisconsin Quadrangle 7.5 Minute Series Topographic Map; United States Department of the Interior—Geological Survey, created 1971.
 3. Soil Survey of Waukesha County, Wisconsin, United States Department of Agriculture, Natural Resources Conservation Service, 1971.
 4. Aerial Photographs; Waukesha County Land Information Office (MCLIO), online review, dated 1941, 1963, 1967, 1970, 1975, 1980, 1985, 1990, 1995, 2000, 2005, 2010, 2015, 2017, 2020, and 2022.
 5. Sanborn Maps of Waukesha; LF Green Development Phase 1 ESA, review, dated 1890, 1895, 1901, 1911, 1917, 1922, 1929, 1949, and 1970.
 6. Wisconsin Department of Natural Resources, site file BRRTs #0368000857, accessed January 30, 2024.
 7. Wisconsin Department of Natural Resources, site file BRRTs #0268494990, accessed January 30, 2024.
 8. LF Green Development, Phase 1 Environmental Site Assessment, dated January 25, 2018.
 9. LF Green Development, Post-Closure Environmental Conditions, dated January 30, 2018.
 10. Andrews, Jennifer. City of Waukesha Community Development Manager, questionnaire dated January 29, 2024



Approximate Scale

1" = 1,800'

United States Geological Survey Topographic Map
Waukesha Quadrangle

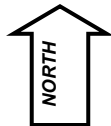
NW 1/4 of the NE 1/4 of Section 3, Township 6 North, Range 19 East



Vicinity Diagram

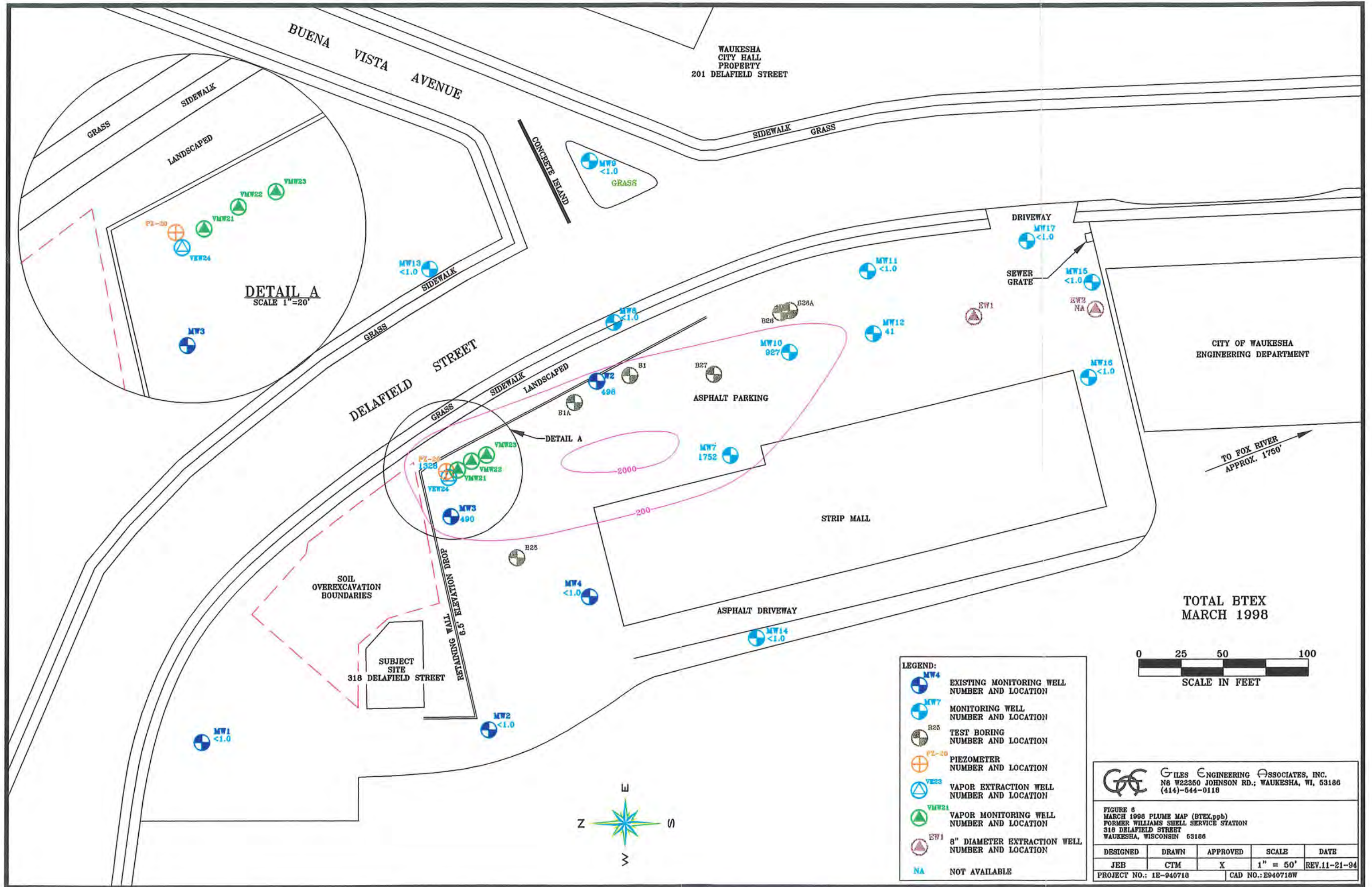
130, 200, 318 Delafield Street and Randall Street
Waukesha, Wisconsin

Figure
1



Site Diagram
130, 200, 318 Delafield Street and Randall Street
Waukesha, Wisconsin

Figure
2




WAUKESHA
CITY HALL
PROPERTY
201 DELAFIELD STREET

CITY OF WAUKESHA
ENGINEERING DEPARTMENT

TO FOX RIVER
APPROX. 1750'

TOTAL BTEX
MARCH 1998



LEGEND:

	MW4	EXISTING MONITORING WELL NUMBER AND LOCATION
	MW7	MONITORING WELL NUMBER AND LOCATION
	B25	TEST BORING NUMBER AND LOCATION
	PZ-20	PIEZOMETER NUMBER AND LOCATION
	VEW23	VAPOR EXTRACTION WELL NUMBER AND LOCATION
	VMW21	VAPOR MONITORING WELL NUMBER AND LOCATION
	EW1	8" DIAMETER EXTRACTION WELL NUMBER AND LOCATION
	NA	NOT AVAILABLE

Giles Engineering Associates, Inc.
 N8 W22350 JOHNSON RD.; WAUKESHA, WI, 53186
 (414)-644-0118

FIGURE 6
 MARCH 1998 PLUME MAP (BTEX,ppb)
 FORMER WILLIAMS SHELL SERVICE STATION
 318 DELAFIELD STREET
 WAUKESHA, WISCONSIN 53186

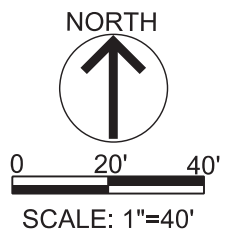
DESIGNED	DRAWN	APPROVED	SCALE	DATE
JEB	CTM	X	1" = 50'	REV.11-21-94

PROJECT NO.: 1E-940718 CAD NO.: E940718W

DETAIL A
SCALE 1"=20'

DETAIL A





Former William's Shell Service Station
318 Delafield Street,
BRRTS# 03-68-000857

1' WALL

ASPHALT PAVEMENT

Extent of Volatile Organic Compounds
in Soil Exceeding NR 720 Groundwater
Pathway Residual Contaminant Levels

TP-3

TP-2

TP-1

EDGE OF PAVT
ASPHALT PAVEMENT

GRAVEL
SURFACE

FORMER STRIP MALL
200-318 DELAFIELD STREET
(RAZED 2018)

ASPHALT
PARKING LOT

CONC.
PED. Ⓞ

ASPHALT PAVEMENT

DELAFIELD STREET

LEGEND

- Ⓜ MANHOLE
- Ⓜ INLET
- Ⓜ SIGN
- POLE
- ▣ UTILITY BOX
- - - - PROPERTY LINE
- ⊠ TEST PIT - NOV. 2018
- ⊗ VAPOR SAMPLING POINT
- ⊕ GEOPROBE BORING
- MONITORING WELL
- ◐ SOIL BORING
- ⊞ TEMPORARY WELL
- ⊠ HAND AUGER BORING

FIGURE 3

RESIDUAL SOIL CONTAMINATION

REVISIONS

5600 W. Brown Deer Road
Suite 120
Milwaukee, WI 53223
Cell: 414-254-4813
Fax: 414-375-4098
lfgreendevlopment.com
WBE, SBE, WOSB, DBE

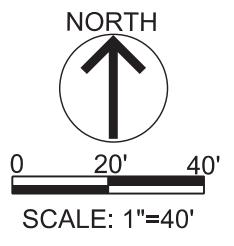


Copyright 2019
LF Green Development
No reproduction or
transmission without
permission.

DATE: 10-17-19
DRAWN BY: TWG
SCALE: 1"=40'

ONE HOUR MARTINIZING
310 DELAFIELD STREET
CITY OF WAUKESHA, WI

BRRTS# 02-68-494990



Former William's Shell Service Station
318 Delafield Street,
BRRTS# 03-68-000857

1' WALL

ASPHALT PAVEMENT

Approximate Extent of
Petroleum Volatile Organic Compounds
in Groundwater Exceeding the
NR 140 Enforcement Standard

MW-3

GP-1

SB-101

TP-3

HA-1

VS-1

GP-102

MW-2

SB-2

TP-2

VS-1

SB-102

MW-5

SB-103

TP-1

EDGE OF PAVT

ASPHALT PAVEMENT

GRAVEL SURFACE

GP-101

SB-105

MW-1

SB-104

SB-1

SB-106

SB-107

SB-109

ASPHALT PARKING LOT

FORMER STRIP MALL
200-318 DELAFIELD STREET
(RAZED 2018)

CONC. PED. Ⓜ

ASPHALT PAVEMENT

DELAFIELD STREET

LEGEND

- Ⓜ MANHOLE
- Ⓜ INLET
- Ⓜ SIGN
- POLE
- ▣ UTILITY BOX
- - - - PROPERTY LINE
- ⊠ TEST PIT - NOV. 2018
- ⊗ VAPOR SAMPLING POINT
- ⊕ GEOPROBE BORING
- MONITORING WELL
- ◐ SOIL BORING
- ⊕ TEMPORARY WELL
- ⊠ HAND AUGER BORING

Copyright 2019
LF Green Development
No reproduction or
transmission without
permission.
DATE: 10-17-19
DRAWN BY: TWG
SCALE: 1"=40'

ONE HOUR MARTINIZING
310 DELAFIELD STREET
CITY OF WAUKESHA, WI
BRRTS# 02-68-494990

FIGURE 4
GROUNDWATER IMPACTS

REVISIONS

5600 W. Brown Deer Road
Suite 120
Milwaukee, WI 53223
Cell: 414-254-4813
Fax: 414-375-4098
lfgreendevelopment.com
WBE, SBE, WOSB, DBE





Photograph 1 - 130 Delafield Street



Photograph 2 - 200 Delafield Street



Photograph 3 -200 Delafield Street



Photograph 4 - 318 Delafield Street



Photograph 5 - Access Drive to Randal



Photograph 6 - Transformers on 130 Delafield St



DATABASE REPORT

Project Property: *200 Delafield Street
200 Delafield Street
Waukesha WI 53188*

Project No:

Report Type: *Screen Report Plus*

Order No: *24011100464*

Requested by: *Friess Environmental Consulting, Inc.*

Date Completed: *January 11, 2024*

Table of Contents

Table of Contents.....	2
Executive Summary.....	3
Executive Summary: Report Summary.....	4
Executive Summary: Site Report Summary - Project Property.....	8
Executive Summary: Site Report Summary - Surrounding Properties.....	9
Executive Summary: Summary by Data Source.....	20
Map.....	35
Aerial.....	36
Topographic Map.....	37
Detail Report.....	38
Unplottable Summary.....	287
Unplottable Report.....	289
Appendix: Database Descriptions.....	311
Definitions.....	326

Notice: IMPORTANT LIMITATIONS and YOUR LIABILITY

Reliance on information in Report: This report DOES NOT replace a full Phase I Environmental Site Assessment but is solely intended to be used as database review of environmental records.

License for use of information in Report: No page of this report can be used without this cover page, this notice and the project property identifier. The information in Report(s) may not be modified or re-sold.

Your Liability for misuse: Using this Service and/or its reports in a manner contrary to this Notice or your agreement will be in breach of copyright and contract and ERIS may obtain damages for such mis-use, including damages caused to third parties, and gives ERIS the right to terminate your account, rescind your license to any previous reports and to bar you from future use of the Service.

No warranty of Accuracy or Liability for ERIS: The information contained in this report has been produced by ERIS Information Inc. ("ERIS") using various sources of information, including information provided by Federal and State government departments. The report applies only to the address and up to the date specified on the cover of this report, and any alterations or deviation from this description will require a new report. This report and the data contained herein does not purport to be and does not constitute a guarantee of the accuracy of the information contained herein and does not constitute a legal opinion nor medical advice. Although ERIS has endeavored to present you with information that is accurate, ERIS disclaims, any and all liability for any errors, omissions, or inaccuracies in such information and data, whether attributable to inadvertence, negligence or otherwise, and for any consequences arising therefrom. Liability on the part of ERIS is limited to the monetary value paid for this report.

Trademark and Copyright: You may not use the ERIS trademarks or attribute any work to ERIS other than as outlined above. This Service and Report (s) are protected by copyright owned by ERIS Information Inc. Copyright in data used in the Service or Report(s) (the "Data") is owned by ERIS or its licensors. The Service, Report(s) and Data may not be copied or reproduced in whole or in any substantial part without prior written consent of ERIS.

Executive Summary

Property Information:

Project Property: 200 Delafield Street
200 Delafield Street Waukesha WI 53188

Project No:

Coordinates:

Latitude: 43.0150944
Longitude: -88.2361194
UTM Northing: 4,763,232.33
UTM Easting: 399,270.06
UTM Zone: 16T

Elevation: 849 FT

Order Information:

Order No: 24011100464
Date Requested: January 11, 2024
Requested by: Friess Environmental Consulting, Inc.
Report Type: Screen Report Plus

Historicals/Products:

Executive Summary: Report Summary

<i>Database</i>	<i>Searched</i>	<i>Project Property</i>	<i>Within 0.250mi</i>	<i>Total</i>
<u>Standard Environmental Records</u>				
Federal				
NPL	Y	0	0	0
PROPOSED NPL	Y	0	0	0
DELETED NPL	Y	0	0	0
SEMS	Y	0	0	0
SEMS ARCHIVE	Y	0	0	0
ODI	Y	0	0	0
IODI	Y	0	0	0
CERCLIS	Y	0	3	3
CERCLIS NFRAP	Y	0	0	0
CERCLIS LIENS	Y	0	0	0
RCRA CORRACTS	Y	0	0	0
RCRA TSD	Y	0	0	0
RCRA LQG	Y	0	0	0
RCRA SQG	Y	0	0	0
RCRA VSQG	Y	0	5	5
RCRA NON GEN	Y	0	9	9
RCRA CONTROLS	Y	0	0	0
FED ENG	Y	0	0	0
FED INST	Y	0	0	0
LUCIS	Y	0	0	0
NPL IC	Y	0	0	0
ERNS 1982 TO 1986	Y	0	0	0
ERNS 1987 TO 1989	Y	0	0	0
ERNS	Y	0	1	1
FED BROWNFIELDS	Y	0	0	0
FEMA UST	Y	0	0	0

Database	Searched	Project Property	Within 0.250mi	Total
FRP	Y	0	0	0
DELISTED FRP	Y	0	0	0
HIST GAS STATIONS	Y	0	0	0
REFN	Y	0	0	0
BULK TERMINAL	Y	0	0	0
SEMS LIEN	Y	0	0	0
SUPERFUND ROD	Y	0	0	0
DOE FUSRAP	Y	0	0	0

State

SHWS	Y	0	0	0
SWF/LF	Y	0	0	0
WDS	Y	0	0	0
HIST LF	Y	0	0	0
SHWIMS	Y	0	17	17
LUST	Y	0	14	14
LAST	Y	0	0	0
DELISTED LST	Y	0	1	1
UST	Y	0	28	28
AST	Y	0	3	3
DEL STORAGE TANK	Y	0	1	1
CRS	Y	0	17	17
AUL	Y	0	0	0
VCP	Y	0	0	0
BEAP	Y	0	0	0
BROWNFIELDS	Y	0	2	2
BSA PROJECTS	Y	0	0	0
BGP	Y	0	1	1
ERP	Y	0	3	3

Tribal

INDIAN LUST	Y	0	0	0
INDIAN UST	Y	0	0	0
DELISTED INDIAN LST	Y	0	0	0
DELISTED INDIAN UST	Y	0	0	0

County

No County databases were selected to be included in the search.

Additional Environmental Records

Federal

<i>Database</i>	<i>Searched</i>	<i>Project Property</i>	<i>Within 0.250mi</i>	<i>Total</i>
PFAS GHG	Y	0	0	0
FINDS/FRS	Y	0	15	15
TRIS	Y	0	0	0
PFAS NPL	Y	0	0	0
PFAS FED SITES	Y	0	0	0
PFAS SSEHRI	Y	0	0	0
ERNS PFAS	Y	0	0	0
PFAS NPDES	Y	0	0	0
PFAS TRI	Y	0	0	0
PFAS WATER	Y	0	0	0
PFAS TSCA	Y	0	0	0
PFAS E-MANIFEST	Y	0	0	0
PFAS IND	Y	0	0	0
HMIRS	Y	0	0	0
NCDL	Y	0	0	0
TSCA	Y	0	0	0
HIST TSCA	Y	0	0	0
FTTS ADMIN	Y	0	0	0
FTTS INSP	Y	0	0	0
PRP	Y	0	0	0
SCRD DRYCLEANER	Y	0	0	0
ICIS	Y	0	1	1
FED DRYCLEANERS	Y	0	0	0
DELISTED FED DRY	Y	0	0	0
FUDS	Y	0	0	0
FUDS MRS	Y	0	0	0
FORMER NIKE	Y	0	0	0
PIPELINE INCIDENT	Y	0	0	0
MLTS	Y	0	0	0
HIST MLTS	Y	0	0	0
MINES	Y	0	0	0
SMCRA	Y	0	0	0
MRDS	Y	0	2	2
LM SITES	Y	0	0	0
ALT FUELS	Y	0	0	0
CONSENT DECREES	Y	0	0	0
AFS	Y	0	0	0
SSTS	Y	0	0	0
PCBT	Y	0	0	0
PCB	Y	0	0	0

<i>Database</i>	<i>Searched</i>	<i>Project Property</i>	<i>Within 0.250mi</i>	<i>Total</i>
State				
SPILLS	Y	0	4	4
AGSPILLS	Y	0	0	0
AG SPILL REMED	Y	0	0	0
BRRTS	Y	0	6	6
DELISTED BRRT	Y	0	0	0
PFAS CONTAM	Y	0	0	0
PFAS SAMPLING	Y	0	0	0
DRYC REM	Y	0	1	1
DRYCLEANERS	Y	0	1	1
DELISTED DRYC REM	Y	0	0	0
LIENS	Y	0	0	0
TIER 2	Y	0	0	0

Tribal *No Tribal additional environmental record sources available for this State.*

County *No County additional environmental record sources available for this State.*

Total: 0 135 135

Executive Summary: Site Report Summary - Project Property

<i>Map Key</i>	<i>DB</i>	<i>Company/Site Name</i>	<i>Address</i>	<i>Direction</i>	<i>Distance (mi/ft)</i>	<i>Elev Diff (ft)</i>	<i>Page Number</i>
----------------	-----------	--------------------------	----------------	------------------	-------------------------	-----------------------	--------------------

No records found in the selected databases for the project property.

Executive Summary: Site Report Summary - Surrounding Properties

Map Key	DB	Company/Site Name	Address	Direction	Distance (mi/ft)	Elev Diff (ft)	Page Number
1	RCRA VSQG	ONE HOUR MARTINIZING	310 DELAFIELD ST WAUKESHA WI 53188 <i>EPA Handler ID: WID982423733</i>	E	0.03 / 180.02	-6	38
1	ERP	ONE HOUR MARTINIZING	310 DELAFIELD ST WAUKESHA WI 53188	E	0.03 / 180.02	-6	40
1	FINDS/FRS	ONE HOUR MARTINIZING	310 DELAFIELD ST WAUKESHA WI 53188 <i>Registry ID: 110005462276</i>	E	0.03 / 180.02	-6	46
1	CRS	ONE HOUR MARTINIZING	310 Delafield St Waukesha WI	E	0.03 / 180.02	-6	47
1	DRYCLEANERS	One Hour Martinizing	310 Delafield Street Waukesha WI 53188	E	0.03 / 180.02	-6	47
1	SHWIMS	ONE HOUR MARTINIZING	310 DELAFIELD ST WAUKESHA WI 53188	E	0.03 / 180.02	-6	47
1	DRYC REM	ONE HOUR MARTINIZING	310 DELAFIELD ST WAUKESHA WI 53188	E	0.03 / 180.02	-6	47
1	BGP	Waukesha, City of	310 Delafield St, Waukesha, WI 53188 WI	E	0.03 / 180.02	-6	48
2	SHWIMS	JENDUSA PHARMACY- AURORA PHARMACY INC	304 DELAFIELD ST WAUKESHA WI 53188	ESE	0.04 / 196.19	-7	50
3	LUST	WAUKESHA CTY HALL	201 DELAFIELD ST WAUKESHA WI <i>Site ID: 3965000 Status: CLOSED</i>	ESE	0.04 / 208.63	-8	50
3	BRRTS	WAUKESHA CTY HALL	201 DELAFIELD ST WAUKESHA WI	ESE	0.04 / 208.63	-8	53
3	CRS	WAUKESHA CTY HALL	201 Delafield St Waukesha WI	ESE	0.04 / 208.63	-8	54

Map Key	DB	Company/Site Name	Address	Direction	Distance (mi/ft)	Elev Diff (ft)	Page Number
3	UST	CITY OF WAUKESHA CITY HALL	201 Delafield St Waukesha WI 53188	ESE	0.04 / 208.63	-8	55
			<i>License No:</i> 647695 <i>Tank ID Tank Status Install Date:</i> 365952 Closed/Removed				
3	FINDS/FRS	CITY OF WAUKESHA	201 DELAFIELD ST WAUKESHA WI 53188	ESE	0.04 / 208.63	-8	56
			<i>Registry ID:</i> 110071146981				
4	RCRA NON GEN	SHELL FORMER WILLIAMS	318 DELAFIELD ST WAUKESHA WI 53186	NNE	0.07 / 367.83	3	57
			<i>EPA Handler ID:</i> WID988634390				
4	UST	MOON'S AUTOMOTIVE REPAIR	318 Delafield St Waukesha WI 53188-0000	NNE	0.07 / 367.83	3	59
			<i>License No:</i> 154102 <i>Tank ID Tank Status Install Date:</i> 365929 Closed/Removed , 365924 Closed/Removed , 365928 Closed/Removed , 365927 Closed/Removed , 365925 Closed/Removed , 365926 Closed/Removed , 366278 Closed/Removed				
4	AST	MOON'S AUTOMOTIVE REPAIR	318 Delafield St Waukesha WI 53188-0000	NNE	0.07 / 367.83	3	65
			<i>License No:</i> 154102 <i>Tank ID Tank Status Install Date:</i> 213726 Closed/Removed				
4	LUST	WILLIAMS SHELL (FORMER)	318 DELAFIELD ST WAUKESHA WI 53186	NNE	0.07 / 367.83	3	66
			<i>Site ID:</i> 2536000 <i>Status:</i> CLOSED				
4	FINDS/FRS	SHELL FORMER WILLIAMS	318 DELAFIELD ST WAUKESHA WI 53186	NNE	0.07 / 367.83	3	71
			<i>Registry ID:</i> 110005500458				
4	CRS	WILLIAMS SHELL	318 Delafield St Waukesha WI	NNE	0.07 / 367.83	3	71
4	SHWIMS	WILLIAMS SHELL (FORMER)	318 DELAFIELD ST WAUKESHA WI 53186	NNE	0.07 / 367.83	3	72
5	RCRA NON GEN	WAUKESHA WATER UTILITY	115 DELAFIELD ST WAUKESHA WI 53188	SE	0.08 / 427.09	-22	72
			<i>EPA Handler ID:</i> WIR000021063				
5	UST	WAUKESHA WATER UTILITY	115 Delafield St Waukesha WI 53186-1026	SE	0.08 / 427.09	-22	73
			<i>License No:</i> 143050 <i>Tank ID Tank Status Install Date:</i> 366296 Closed/Removed , 366092 Closed/Removed , 366093 Closed/Removed				
5	DELISTED LST	WAUKESHA WATER UTILITY	115 DELAFIELD ST WAUKESHA WI 53187	SE	0.08 / 427.09	-22	76
5	FINDS/FRS	WAUKESHA WATER UTILITY	115 DELAFIELD ST WAUKESHA WI 53188	SE	0.08 / 427.09	-22	77
			<i>Registry ID:</i> 110005522728				

Map Key	DB	Company/Site Name	Address	Direction	Distance (mi/ft)	Elev Diff (ft)	Page Number
5	SHWIMS	WAUKESHA WATER UTILITY	115 DELAFIELD ST WAUKESHA WI 53187	SE	0.08 / 427.09	-22	78
5	ICIS	WAUKESHA WATER UTILITY	115 DELAFIELD ST WAUKESHA WI 53188 Registry ID: 110005522728	SE	0.08 / 427.09	-22	78
6	LUST	WAUKESHA WATER UTILITY	132 E NORTH ST WAUKESHA WI Site ID: 4096600 Status: CLOSED, CLOSED	SE	0.09 / 461.53	-27	79
6	CRS	WAUKESHA WATER UTILITY SITE II	132 E North St Waukesha WI	SE	0.09 / 461.53	-27	84
6	CRS	WAUKESHA WATER UTILITY	132 E North St Waukesha WI	SE	0.09 / 461.53	-27	85
6	UST	WAUKESHA WATER UTILITY	132 E North St Waukesha WI 53188 License No: 713910 Tank ID Tank Status Install Date: 366091 Closed/Removed	SE	0.09 / 461.53	-27	85
7	UST	CONSOLIDATED STATION INC	360 Delafield St Waukesha WI 53186 License No: 64589 Tank ID Tank Status Install Date: 365820 Closed/Removed , 365821 Closed/Removed	N	0.10 / 501.98	9	86
7	SPILLS	PARKING LOT	360 DELAFIELD ST WAUKESHA WI Site ID: 6855700 Status: CLOSED	N	0.10 / 501.98	9	88
8	UST	SIMMON MARTINEZ	147 E North St Waukesha WI 53188 License No: 131747 Tank ID Tank Status Install Date: 366748 Closed/Removed	ESE	0.10 / 539.38	-31	91
9	UST	Kirby Co	145 E North St Waukesha WI 53188 License No: 416370 Tank ID Tank Status Install Date: 84213 In Use	SE	0.11 / 558.69	-31	92
10	UST	D & D AUTOMOTIVE REPAIR	105 E North St Waukesha WI 53188 License No: 65468 Tank ID Tank Status Install Date: 366652 Closed/Removed , 366653 Closed/Removed , 366649 Closed/Removed , 366651 Closed/Removed , 366650 Closed/Removed	SE	0.11 / 559.45	-30	93
11	RCRA VSQG	SPRING CITY AUTO BODY INC	210 E NORTH ST WAUKESHA WI 53188 EPA Handler ID: WID981094568	E	0.12 / 628.94	-30	98
11	FINDS/FRS	SPRING CITY AUTO BODY INC	210 E NORTH ST WAUKESHA WI 531860648 Registry ID: 110005454132	E	0.12 / 628.94	-30	101

Map Key	DB	Company/Site Name	Address	Direction	Distance (mi/ft)	Elev Diff (ft)	Page Number
11	SHWIMS	SPRING CITY AUTO BODY INC	210 E NORTH ST WAUKESHA WI 53186	E	0.12 / 628.94	-30	102
12	CERCLIS	WAUKESHA COUNTY ROADSIDES	CO HWY I FROM HWY 83 TO HWY JJ WAUKESHA WI 53186 Site EPA ID: WID980678106	SSW	0.12 / 658.30	-17	102
12	CERCLIS	KOPPERS CO INC AKA WAUKESH LDFL CITY OF	SUNSET DR WAUKESHA WI 53186 Site EPA ID: WID980679393	SSW	0.12 / 658.30	-17	105
12	CERCLIS	WESTMOORLAND SITE	HWY 59W WAUKESHA WI 53186 Site EPA ID: WID980611131	SSW	0.12 / 658.30	-17	106
13	RCRA NON GEN	SILVERSTONE CO LTD	212 E NORTH ST WAUKESHA WI 53188 EPA Handler ID: WI0000122424	E	0.12 / 659.74	-30	108
13	UST	WEBER BREWERY	212 E North St Waukesha WI 53188 License No: 143639 Tank ID Tank Status Install Date: 366402 Closed/Removed	E	0.12 / 659.74	-30	111
13	LUST	BERG MANAGEMENT CO/SILVERSTONE CO LTD	212 E NORTH ST WAUKESHA WI 53188 Site ID: 2769300 Status: CLOSED	E	0.12 / 659.74	-30	112
13	FINDS/FRS	BERG MANAGEMENT CO/SILVERSTONE CO LTD	212 E NORTH ST WAUKESHA WI 53188 Registry ID: 110005409824	E	0.12 / 659.74	-30	115
13	CRS	BERG MANAGEMENT CO - FORMER WEBER	212 E North St Waukesha WI	E	0.12 / 659.74	-30	116
13	SHWIMS	BERG MANAGEMENT CO/SILVERSTONE CO LTD	212 E NORTH ST WAUKESHA WI 53188	E	0.12 / 659.74	-30	116
14	MRDS	OWN CREWS	WAUKESHA COUNTY WAUKESHA WI 53188 Dep ID: 10159442	SSW	0.13 / 669.52	-17	116
14	MRDS	SPRINGDALE PIT	WAUKESHA COUNTY WAUKESHA WI 53188 Dep ID: 10157576	SSW	0.13 / 669.52	-17	117
15	LUST	BERTRAM RESIDENCE	420 NW BARSTOW ST WAUKESHA WI 53188 Site ID: 28312000 Status: CLOSED	NE	0.13 / 671.51	27	117

Map Key	DB	Company/Site Name	Address	Direction	Distance (mi/ft)	Elev Diff (ft)	Page Number
15	CRS	BERTRAM RESIDENCE	420 Nw Barstow St Waukesha WI	NE	0.13 / 671.51	27	121
15	UST	THOMAS BERTRAM	420 Nw Barstow St Waukesha WI 53186 <i>License No:</i> 755056 <i>Tank ID Tank Status Install Date:</i> 1559970 Closed/Removed	NE	0.13 / 671.51	27	122
16	RCRA NON GEN	WALGREENS WAUKESHA	230 MADISON ST WAUKESHA WI 53188 <i>EPA Handler ID:</i> WIR000008342	SE	0.13 / 701.06	-33	123
16	LUST	WALGREEN CORP	230 MADISON ST WAUKESHA WI 53188 <i>Site ID:</i> 4505400 <i>Status:</i> CLOSED	SE	0.13 / 701.06	-33	125
16	FINDS/FRS	WALGREENS WAUKESHA	230 MADISON ST WAUKESHA WI 53188 <i>Registry ID:</i> 110005512962	SE	0.13 / 701.06	-33	132
16	CRS	D & D AUTOMOTIVE REPAIR	230 Madison St Waukesha WI	SE	0.13 / 701.06	-33	132
16	UST	WALGREENS	230 Madison St Waukesha WI 53186 <i>License No:</i> 650102 <i>Tank ID Tank Status Install Date:</i> 495482 Closed/Removed , 495480 Closed/Removed , 495489 Closed/Removed , 495481 Closed/Removed , 495479 Closed/Removed , 488695 Closed/Removed	SE	0.13 / 701.06	-33	133
16	SHWIMS	WALGREEN CORP	230 MADISON ST WAUKESHA WI 53188	SE	0.13 / 701.06	-33	138
16	SHWIMS	WALGRENS WAUKESHA	230 MADISON ST WAUKESHA WI 53188	SE	0.13 / 701.06	-33	138
17	BROWNFIELDS	AUTOMOTIVE COOLING SPECIALISTS	120 E ST PAUL AVE WAUKESHA WI	SE	0.17 / 878.62	-36	138
17	BRRTS	AUTOMOTIVE COOLING SPECIALISTS	120 E ST PAUL AVE WAUKESHA WI	SE	0.17 / 878.62	-36	141
18	UST	WHITMORE ENGINE SERVICE	214 Madison St Waukesha WI 53186 <i>License No:</i> 144311 <i>Tank ID Tank Status Install Date:</i> 366747 Closed/Removed , 366742 Closed/Removed , 366746 Closed/Removed , 366745 Closed/Removed , 366743 Closed/Removed , 366744 Closed/Removed	SSE	0.17 / 914.04	-37	144
18	LUST	REETZ PROPERTY	214 MADISON ST WAUKESHA WI	SSE	0.17 / 914.04	-37	149

Map Key	DB	Company/Site Name	Address	Direction	Distance (mi/ft)	Elev Diff (ft)	Page Number
18	CRS	REETZ PROPERTY	214 Madison St Waukesha WI <i>Site ID:</i> 6584800 <i>Status:</i> CLOSED	SSE	0.17 / 914.04	-37	152
19	RCRA NON GEN	WAUKESHA PARK AND RECREATION DPT	234 MARY ST WAUKESHA WI 53188 <i>EPA Handler ID:</i> WID988634416	ESE	0.17 / 915.23	-34	153
19	UST	WAUKESHA PARKS & RECREATION	234 Mary St Waukesha WI 53186 <i>License No:</i> 143044 <i>Tank ID Tank Status Install Date:</i> 366280 Closed/Removed , 366279 Closed/Removed	ESE	0.17 / 915.23	-34	155
19	LUST	WAUKESHA PARK AND RECREATION DEPT	234 MARY ST WAUKESHA WI 53188 <i>Site ID:</i> 2535800 <i>Status:</i> CLOSED	ESE	0.17 / 915.23	-34	157
19	FINDS/FRS	WAUKESHA PARK AND RECREATION DPT	234 MARY ST WAUKESHA WI 53188 <i>Registry ID:</i> 110005500476	ESE	0.17 / 915.23	-34	161
19	SPILLS	234 MARY ST	234 MARY ST WAUKESHA WI <i>Site ID:</i> 6088600 <i>Status:</i> HISTORIC SPILL	ESE	0.17 / 915.23	-34	162
19	CRS	WAUKESHA CTY PARKS GARAGE	234 Mary St Waukesha WI	ESE	0.17 / 915.23	-34	165
19	BRRTS	WAUKESHA PARK AND RECREATION DEPT	234 MARY ST WAUKESHA WI 53188	ESE	0.17 / 915.23	-34	165
19	SHWIMS	WAUKESHA PARK AND RECREATION DEPT	234 MARY ST WAUKESHA WI 53188	ESE	0.17 / 915.23	-34	166
20	RCRA NON GEN	MIANS OIL CORP	401 E NORTH ST WAUKESHA WI 53188 <i>EPA Handler ID:</i> WI0000289272	ENE	0.18 / 937.43	-30	167
20	LUST	HOPSON SERVICE STATION	401 E NORTH ST WAUKESHA WI 53188 <i>Site ID:</i> 4066900 <i>Status:</i> CLOSED	ENE	0.18 / 937.43	-30	169
20	FINDS/FRS	MIANS OIL CORP	401 E NORTH ST WAUKESHA WI 53188 <i>Registry ID:</i> 110005413383	ENE	0.18 / 937.43	-30	175
20	SPILLS	401 E NORTH ST	401 E NORTH ST UNKNOWN WI <i>Site ID:</i> 5833300 <i>Status:</i> HISTORIC SPILL	ENE	0.18 / 937.43	-30	176

Map Key	DB	Company/Site Name	Address	Direction	Distance (mi/ft)	Elev Diff (ft)	Page Number
20	CRS	HOPSON SERVICE STATION	401 E North St Waukesha WI	ENE	0.18 / 937.43	-30	179
20	UST	401 Mobil	401 E North St Waukesha WI 53186	ENE	0.18 / 937.43	-30	179
			License No: 412639 Tank ID Tank Status Install Date: 105253 In Use 12/17/1993 12:00:00 AM, 53103 Closed/Removed , 57575 Closed/Removed , 47179 Closed/Removed , 112954 In Use 12/17/1993 12:00:00 AM, 110679 In Use 12/17/1993 12:00:00 AM, 55868 Closed/Removed , 57576 Closed/Removed				
20	SHWIMS	MIANS OIL CORP	401 E NORTH ST WAUKESHA WI 53188	ENE	0.18 / 937.43	-30	186
21	RCRA VSQG	GOHR POWER	412 E NORTH ST WAUKESHA WI 53188	ENE	0.18 / 948.89	-30	186
			EPA Handler ID: WI0000322552				
21	UST	GOHR POWER CO	412 E North St Waukesha WI 53188	ENE	0.18 / 948.89	-30	187
			License No: 83821 Tank ID Tank Status Install Date: 366530 Closed/Removed , 365801 Closed/Removed				
21	LUST	GOHR POWER	412 E NORTH ST WAUKESHA WI 53188	ENE	0.18 / 948.89	-30	189
			Site ID: 2844400 Status: CLOSED				
21	FINDS/FRS	GOHR POWER	412 E NORTH ST WAUKESHA WI 53188	ENE	0.18 / 948.89	-30	192
			Registry ID: 110005413445				
21	CRS	GOHR POWER CENTER	412 E North St Waukesha WI	ENE	0.18 / 948.89	-30	193
21	SHWIMS	GOHR POWER	412 E NORTH ST WAUKESHA WI 53188	ENE	0.18 / 948.89	-30	193
22	UST	Judy Mayer	415 Buena Vista Ave Waukesha WI 53188	ENE	0.18 / 957.35	32	193
			License No: 465346 Tank ID Tank Status Install Date: 91968 In Use				
23	UST	COMO HOTEL & BAR	116 E St Paul Ave Waukesha WI 53188	SE	0.19 / 989.06	-38	195
			License No: 64428 Tank ID Tank Status Install Date: 366737 Closed/Removed				
23	LUST	COMO HOTEL & BAR	116 E ST PAUL AVE WAUKESHA WI	SE	0.19 / 989.06	-38	196
			Site ID: 6537900 Status: CLOSED				
23	CRS	COMO HOTEL & BAR	116 E St Paul Ave Waukesha WI	SE	0.19 / 989.06	-38	199

Map Key	DB	Company/Site Name	Address	Direction	Distance (mi/ft)	Elev Diff (ft)	Page Number
24	RCRA NON GEN	WAUKESHA REALTY DEV CORP	201 MADISON ST WAUKESHA WI 53186 <i>EPA Handler ID:</i> WIR000008300	SSE	0.19 / 1,015.13	-39	200
24	UST	PROFESSIONAL AUTO REPAIR SERV	201 Madison St Waukesha WI 53188 <i>License No:</i> 119399 <i>Tank ID Tank Status Install Date:</i> 366628 Closed/Removed , 366630 Closed/Removed , 366626 Closed/Removed , 366627 Closed/Removed , 366625 Closed/Removed , 366629 Closed/Removed	SSE	0.19 / 1,015.13	-39	202
24	LUST	PROFESSIONAL AUTO REPAIR SERVICE	201 MADISON ST WAUKESHA WI 53186 <i>Site ID:</i> 4195700 <i>Status:</i> CLOSED	SSE	0.19 / 1,015.13	-39	207
24	ERP	PROFESSIONAL AUTO REPAIR SERVICE	201 MADISON ST WAUKESHA WI 53186	SSE	0.19 / 1,015.13	-39	213
24	CRS	201 MADISON ST	201 Madison St Waukesha WI	SSE	0.19 / 1,015.13	-39	219
24	CRS	PROFESSIONAL AUTO REPAIR SERVICE	201 Madison St Waukesha WI	SSE	0.19 / 1,015.13	-39	220
24	SHWIMS	WAUKESHA REALTY DEV CORP	201 MADISON ST WAUKESHA WI 53186	SSE	0.19 / 1,015.13	-39	220
24	FINDS/FRS	WAUKESHA REALTY DEV CORP	201 MADISON ST WAUKESHA WI 53186 <i>Registry ID:</i> 110070634816	SSE	0.19 / 1,015.13	-39	220
25	UST	WARREN REAL ESTATE INC	111 Ann St Waukesha WI 53186 <i>License No:</i> 693918 <i>Tank ID Tank Status Install Date:</i> 1201732 Closed/Removed	SSE	0.20 / 1,056.27	-39	221
26	ERP	RAILROADS (FMR)	151 E ST PAUL AVE WAUKESHA WI 53188	SE	0.20 / 1,078.62	-38	222
26	UST	Waukesha State Bank	151 E St Paul Ave Waukesha WI 53188 <i>License No:</i> 513637 <i>Tank ID Tank Status Install Date:</i> 239796 Closed/Removed	SE	0.20 / 1,078.62	-38	226
27	ERNS		507 BUENA VISTA WAUKESHA WI 53186 <i>NRC Report No:</i> 241889	NE	0.21 / 1,091.70	38	227
28	UST	FORMER WAUKESHA FARM SUPPLY COOP	125 W St Paul Ave Waukesha WI 53187 <i>License No:</i> 625017 <i>Tank ID Tank Status Install Date:</i> 774852 Closed/Removed	SSE	0.21 / 1,113.70	-40	230

Map Key	DB	Company/Site Name	Address	Direction	Distance (mi/ft)	Elev Diff (ft)	Page Number
29	RCRA VSQG	WAUKESHA FAMILY PRACTICE CENTER	210 NW BARSTOW ST WAUKESHA WI 53188 <i>EPA Handler ID:</i> WIR000151977	E	0.22 / 1,159.60	-35	231
29	FINDS/FRS	WAUKESHA FAMILY PRACTICE CENTER	210 NW BARSTOW ST WAUKESHA WI 53188 <i>Registry ID:</i> 110060924610	E	0.22 / 1,159.60	-35	238
29	SHWIMS	WAUKESHA COUNTY COMMUNITY DENTAL CLINIC	210 NW BARSTOW STREET STE 305 WAUKESHA WI 53188	E	0.22 / 1,159.60	-35	238
29	SHWIMS	WAUKESHA FAMILY PRACTICE CENTER	210 NW BARSTOW ST WAUKESHA WI 53188	E	0.22 / 1,159.60	-35	239
30	AST	FORMER HUNTER FUEL & ICE CO	149 W St Paul Ave Waukesha WI 53187 <i>License No:</i> 625016 <i>Tank ID Tank Status Install Date:</i> 774842 Closed/Removed 1/1/1929 12:00:00 AM, 774836 Closed/Removed 1/1/1929 12:00:00 AM	SSE	0.22 / 1,174.66	-42	239
30	UST	FORMER HUNTER FUEL & ICE CO	149 W St Paul Ave Waukesha WI 53187 <i>License No:</i> 625016 <i>Tank ID Tank Status Install Date:</i> 774850 Closed/Removed , 774844 Closed/Removed	SSE	0.22 / 1,174.66	-42	241
31	AST	FORMER CITIES SERVICE OIL CO	155 W St Paul Ave Waukesha WI 53187 <i>License No:</i> 625015 <i>Tank ID Tank Status Install Date:</i> 774818 Closed/Removed 1/1/1929 12:00:00 AM, 774825 Closed/Removed 1/1/1929 12:00:00 AM	SSE	0.23 / 1,192.11	-42	243
31	UST	FORMER CITIES SERVICE OIL CO	155 W St Paul Ave Waukesha WI 53187 <i>License No:</i> 625015 <i>Tank ID Tank Status Install Date:</i> 774827 Closed/Removed , 774833 Closed/Removed	SSE	0.23 / 1,192.11	-42	245
32	RCRA NON GEN	WAUKESHA CITY OF FIRE STATION 1	130 W SAINT PAUL AVE WAUKESHA WI 53188 <i>EPA Handler ID:</i> WID988593356	S	0.23 / 1,202.05	-43	247
32	UST	CITY OF WAUKESHA FIRE DEPT	130 W St Paul Ave Waukesha WI 53188 <i>License No:</i> 62918 <i>Tank ID Tank Status Install Date:</i> 365958 Closed/Removed	S	0.23 / 1,202.05	-43	249
32	LUST	WAUKESHA CTY FIRE STATION 1	130 W ST PAUL AVE WAUKESHA WI 53188 <i>Site ID:</i> 1452200 <i>Status:</i> CLOSED	S	0.23 / 1,202.05	-43	250
32	FINDS/FRS	WAUKESHA CITY OF FIRE STATION 1	130 W SAINT PAUL AVE WAUKESHA WI 53188 <i>Registry ID:</i> 110005476573	S	0.23 / 1,202.05	-43	253
32	CRS	WAUKESHA CTY FIRE STATION #1	130 W St Paul Ave Waukesha WI	S	0.23 / 1,202.05	-43	254

Map Key	DB	Company/Site Name	Address	Direction	Distance (mi/ft)	Elev Diff (ft)	Page Number
32	SHWIMS	WAUKESHA CTY FIRE STATION 1	130 W ST PAUL AVE WAUKESHA WI 53188	S	0.23 / 1,202.05	-43	254
33	RCRA VSQG	GLENS AUTO BODY INC	200 W ST PAUL AVE WAUKESHA WI 53188 <i>EPA Handler ID:</i> WIR000000554	SSW	0.23 / 1,231.65	-39	254
33	FINDS/FRS	GLENS AUTO BODY INC	200 W ST PAUL AVE WAUKESHA WI 53188-5105 <i>Registry ID:</i> 110005507629	SSW	0.23 / 1,231.65	-39	257
33	SHWIMS	GLENS AUTO BODY INC	200 W ST PAUL AVE WAUKESHA WI 53188	SSW	0.23 / 1,231.65	-39	258
34	RCRA NON GEN	MONAHAN STEPHANIE	511 E NORTH ST WAUKESHA WI 53188 <i>EPA Handler ID:</i> WID988615076	ENE	0.24 / 1,257.85	-30	258
34	UST	WAU WIS TRADING POST	511 E North St Waukesha WI 53188 <i>License No:</i> 142993 <i>Tank ID Tank Status Install Date:</i> 366377 Closed/Removed	ENE	0.24 / 1,257.85	-30	260
34	BRRTS	MONAHAN, STEPHANIE	511 E NORTH ST WAUKESHA WI 53188	ENE	0.24 / 1,257.85	-30	262
34	FINDS/FRS	MONAHAN STEPHANIE	511 E NORTH ST WAUKESHA WI 53188 <i>Registry ID:</i> 110005489131	ENE	0.24 / 1,257.85	-30	263
34	SHWIMS	MONAHAN, STEPHANIE	511 E NORTH ST WAUKESHA WI 53188	ENE	0.24 / 1,257.85	-30	264
35	DEL STORAGE TANK	SPEEDY LUBE; WAUKESHA QUICK MART	518 DELAFIELD AVE WAUKESHA WI 53188	NW	0.24 / 1,263.14	17	264
35	LUST	SPEEDY LUBE	518 DELAFIELD AVE WAUKESHA WI <i>Site ID:</i> 4077000 <i>Status:</i> CLOSED	NW	0.24 / 1,263.14	17	265
35	BROWNFIELDS	SPEEDY LUBE	518 DELAFIELD AVE WAUKESHA WI	NW	0.24 / 1,263.14	17	270
35	BRRTS	WAUKESHA QUICK MART	518 DELAFIELD ST WAUKESHA WI 53186	NW	0.24 / 1,263.14	17	272
35	CRS	SPEEDY LUBE	518 Delafield Ave Waukesha WI	NW	0.24 / 1,263.14	17	274

Map Key	DB	Company/Site Name	Address	Direction	Distance (mi/ft)	Elev Diff (ft)	Page Number
35	UST	WAUKESHA QUICK MART	518 Delafield Ave Waukesha WI 53188	NW	0.24 / 1,263.14	17	274
			<i>License No:</i> 164499 <i>Tank ID Tank Status Install Date:</i> 366197 Closed/Removed 1/1/1971 12:00:00 AM, 366200 Closed/Removed 1/1/1971 12:00:00 AM, 366199 Closed/Removed 1/1/1976 12:00:00 AM, 366201 Closed/Removed 1/1/1976 12:00:00 AM				
35	UST	Speedy Lube	518 Delafield Ave Waukesha WI 53188	NW	0.24 / 1,263.14	17	278
			<i>License No:</i> 429277 <i>Tank ID Tank Status Install Date:</i> 49380 Closed/Removed , 47078 Closed/Removed 1/1/1971 12:00:00 AM, 39778 Closed Filled with Inert Material				
36	SPILLS	MADISON ST AT FOX RIVER BRIDGE	MADISON ST AT FOX RIVER BRIDGE WAUKESHA WI	SE	0.24 / 1,272.46	-41	281
			<i>Site ID:</i> 6878700 <i>Status:</i> CLOSED				
37	BRRTS	BARSTOW LOT - VACANT	ST PAUL AVE & BARSTOW ST WAUKESHA WI	E	0.24 / 1,282.24	-36	283
38	UST	CARROLL COLLEGE GANFIELD GYMNASIUM	201 Barstow St Waukesha WI 53186	E	0.24 / 1,282.72	-36	284
			<i>License No:</i> 80576 <i>Tank ID Tank Status Install Date:</i> 366723 Closed/Removed				

Executive Summary: Summary by Data Source

Standard

Federal

CERCLIS - Comprehensive Environmental Response, Compensation and Liability Information System - CERCLIS

A search of the CERCLIS database, dated Oct 25, 2013 has found that there are 3 CERCLIS site(s) within approximately 0.50 miles of the project property.

<u>Lower Elevation</u>	<u>Address</u>	<u>Direction</u>	<u>Distance (mi/ft)</u>	<u>Map Key</u>
KOPPERS CO INC AKA WAUKESH LDFL CITY OF	SUNSET DR WAUKESHA WI 53186	SSW	0.12 / 658.30	12
	<i>Site EPA ID: WID980679393</i>			
WESTMOORLAND SITE	HWY 59W WAUKESHA WI 53186	SSW	0.12 / 658.30	12
	<i>Site EPA ID: WID980611131</i>			
WAUKESHA COUNTY ROADSIDES	CO HWY I FROM HWY 83 TO HWY JJ WAUKESHA WI 53186	SSW	0.12 / 658.30	12
	<i>Site EPA ID: WID980678106</i>			

RCRA VSQG - RCRA Very Small Quantity Generators List

A search of the RCRA VSQG database, dated Oct 2, 2023 has found that there are 5 RCRA VSQG site(s) within approximately 0.25 miles of the project property.

<u>Lower Elevation</u>	<u>Address</u>	<u>Direction</u>	<u>Distance (mi/ft)</u>	<u>Map Key</u>
ONE HOUR MARTINIZING	310 DELAFIELD ST WAUKESHA WI 53188	E	0.03 / 180.02	1
	<i>EPA Handler ID: WID982423733</i>			
SPRING CITY AUTO BODY INC	210 E NORTH ST WAUKESHA WI 53188	E	0.12 / 628.94	11
	<i>EPA Handler ID: WID981094568</i>			
GOHR POWER	412 E NORTH ST WAUKESHA WI 53188	ENE	0.18 / 948.89	21
	<i>EPA Handler ID: WI0000322552</i>			
WAUKESHA FAMILIY PRACTICE CENTER	210 NW BARSTOW ST WAUKESHA WI 53188	E	0.22 / 1,159.60	29
	<i>EPA Handler ID: WIR000151977</i>			
GLENS AUTO BODY INC	200 W ST PAUL AVE WAUKESHA WI 53188	SSW	0.23 / 1,231.65	33

<u>Lower Elevation</u>	<u>Address</u>	<u>Direction</u>	<u>Distance (mi/ft)</u>	<u>Map Key</u>
------------------------	----------------	------------------	-------------------------	----------------

EPA Handler ID: WIR000000554

RCRA NON GEN - RCRA Non-Generators

A search of the RCRA NON GEN database, dated Oct 2, 2023 has found that there are 9 RCRA NON GEN site(s) within approximately 0.25 miles of the project property.

<u>Equal/Higher Elevation</u>	<u>Address</u>	<u>Direction</u>	<u>Distance (mi/ft)</u>	<u>Map Key</u>
SHELL FORMER WILLIAMS	318 DELAFIELD ST WAUKESHA WI 53186	NNE	0.07 / 367.83	4

EPA Handler ID: WID988634390

<u>Lower Elevation</u>	<u>Address</u>	<u>Direction</u>	<u>Distance (mi/ft)</u>	<u>Map Key</u>
WAUKESHA WATER UTILITY	115 DELAFIELD ST WAUKESHA WI 53188	SE	0.08 / 427.09	5

EPA Handler ID: WIR000021063

SILVERSTONE CO LTD	212 E NORTH ST WAUKESHA WI 53188	E	0.12 / 659.74	13
--------------------	-------------------------------------	---	---------------	--------------------

EPA Handler ID: WI0000122424

WALGREENS WAUKESHA	230 MADISON ST WAUKESHA WI 53188	SE	0.13 / 701.06	16
--------------------	-------------------------------------	----	---------------	--------------------

EPA Handler ID: WIR000008342

WAUKESHA PARK AND RECREATION DPT	234 MARY ST WAUKESHA WI 53188	ESE	0.17 / 915.23	19
----------------------------------	----------------------------------	-----	---------------	--------------------

EPA Handler ID: WID988634416

MIANS OIL CORP	401 E NORTH ST WAUKESHA WI 53188	ENE	0.18 / 937.43	20
----------------	-------------------------------------	-----	---------------	--------------------

EPA Handler ID: WI0000289272

WAUKESHA REALTY DEV CORP	201 MADISON ST WAUKESHA WI 53186	SSE	0.19 / 1,015.13	24
--------------------------	-------------------------------------	-----	-----------------	--------------------

EPA Handler ID: WIR000008300

WAUKESHA CITY OF FIRE STATION 1	130 W SAINT PAUL AVE WAUKESHA WI 53188	S	0.23 / 1,202.05	32
---------------------------------	---	---	-----------------	--------------------

EPA Handler ID: WID988593356

MONAHAN STEPHANIE	511 E NORTH ST WAUKESHA WI 53188	ENE	0.24 / 1,257.85	34
-------------------	-------------------------------------	-----	-----------------	--------------------

EPA Handler ID: WID988615076

ERNS - Emergency Response Notification System

A search of the ERNS database, dated Aug 12, 2023 has found that there are 1 ERNS site(s) within approximately 0.02 miles of the

project property.

<u>Equal/Higher Elevation</u>	<u>Address</u>	<u>Direction</u>	<u>Distance (mi/ft)</u>	<u>Map Key</u>
	507 BUENA VISTA WAUKESHA WI 53186	NE	0.21 / 1,091.70	27
<i>NRC Report No: 241889</i>				

State

SHWIMS - Solid & Hazardous Waste Information Management System

A search of the SHWIMS database, dated Oct 2, 2023 has found that there are 17 SHWIMS site(s) within approximately 0.25 miles of the project property.

<u>Equal/Higher Elevation</u>	<u>Address</u>	<u>Direction</u>	<u>Distance (mi/ft)</u>	<u>Map Key</u>
WILLIAMS SHELL (FORMER)	318 DELAFIELD ST WAUKESHA WI 53186	NNE	0.07 / 367.83	4

<u>Lower Elevation</u>	<u>Address</u>	<u>Direction</u>	<u>Distance (mi/ft)</u>	<u>Map Key</u>
ONE HOUR MARTINIZING	310 DELAFIELD ST WAUKESHA WI 53188	E	0.03 / 180.02	1

JENDUSA PHARMACY-AURORA PHARMACY INC	304 DELAFIELD ST WAUKESHA WI 53188	ESE	0.04 / 196.19	2
---	---------------------------------------	-----	---------------	-------------------

WAUKESHA WATER UTILITY	115 DELAFIELD ST WAUKESHA WI 53187	SE	0.08 / 427.09	5
------------------------	---------------------------------------	----	---------------	-------------------

SPRING CITY AUTO BODY INC	210 E NORTH ST WAUKESHA WI 53186	E	0.12 / 628.94	11
---------------------------	-------------------------------------	---	---------------	--------------------

BERG MANAGEMENT CO/SILVERSTONE CO LTD	212 E NORTH ST WAUKESHA WI 53188	E	0.12 / 659.74	13
--	-------------------------------------	---	---------------	--------------------

WALGREENS WAUKESHA	230 MADISON ST WAUKESHA WI 53188	SE	0.13 / 701.06	16
--------------------	-------------------------------------	----	---------------	--------------------

WALGREEN CORP	230 MADISON ST WAUKESHA WI 53188	SE	0.13 / 701.06	16
---------------	-------------------------------------	----	---------------	--------------------

WAUKESHA PARK AND RECREATION DEPT	234 MARY ST WAUKESHA WI 53188	ESE	0.17 / 915.23	19
--------------------------------------	----------------------------------	-----	---------------	--------------------

<u>Lower Elevation</u>	<u>Address</u>	<u>Direction</u>	<u>Distance (mi/ft)</u>	<u>Map Key</u>
MIANS OIL CORP	401 E NORTH ST WAUKESHA WI 53188	ENE	0.18 / 937.43	20
GOHR POWER	412 E NORTH ST WAUKESHA WI 53188	ENE	0.18 / 948.89	21
WAUKESHA REALTY DEV CORP	201 MADISON ST WAUKESHA WI 53186	SSE	0.19 / 1,015.13	24
WAUKESHA COUNTY COMMUNITY DENTAL CLINIC	210 NW BARSTOW STREET STE 305 WAUKESHA WI 53188	E	0.22 / 1,159.60	29
WAUKESHA FAMILIY PRACTICE CENTER	210 NW BARSTOW ST WAUKESHA WI 53188	E	0.22 / 1,159.60	29
WAUKESHA CTY FIRE STATION 1	130 W ST PAUL AVE WAUKESHA WI 53188	S	0.23 / 1,202.05	32
GLENS AUTO BODY INC	200 W ST PAUL AVE WAUKESHA WI 53188	SSW	0.23 / 1,231.65	33
MONAHAN, STEPHANIE	511 E NORTH ST WAUKESHA WI 53188	ENE	0.24 / 1,257.85	34

LUST - Leaking Underground Storage Tanks

A search of the LUST database, dated Jul 5, 2023 has found that there are 14 LUST site(s) within approximately 0.50 miles of the project property.

<u>Equal/Higher Elevation</u>	<u>Address</u>	<u>Direction</u>	<u>Distance (mi/ft)</u>	<u>Map Key</u>
WILLIAMS SHELL (FORMER)	318 DELAFIELD ST WAUKESHA WI 53186 <i>Site ID: 2536000</i> <i>Status: CLOSED</i>	NNE	0.07 / 367.83	4
BERTRAM RESIDENCE	420 NW BARSTOW ST WAUKESHA WI 53188 <i>Site ID: 28312000</i> <i>Status: CLOSED</i>	NE	0.13 / 671.51	15

<u>Equal/Higher Elevation</u>	<u>Address</u>	<u>Direction</u>	<u>Distance (mi/ft)</u>	<u>Map Key</u>
SPEEDY LUBE	518 DELAFIELD AVE WAUKESHA WI <i>Site ID: 4077000</i> <i>Status: CLOSED</i>	NW	0.24 / 1,263.14	35
<u>Lower Elevation</u>	<u>Address</u>	<u>Direction</u>	<u>Distance (mi/ft)</u>	<u>Map Key</u>
WAUKESHA CTY HALL	201 DELAFIELD ST WAUKESHA WI <i>Site ID: 3965000</i> <i>Status: CLOSED</i>	ESE	0.04 / 208.63	3
WAUKESHA WATER UTILITY	132 E NORTH ST WAUKESHA WI <i>Site ID: 4096600</i> <i>Status: CLOSED, CLOSED</i>	SE	0.09 / 461.53	6
BERG MANAGEMENT CO/SILVERSTONE CO LTD	212 E NORTH ST WAUKESHA WI 53188 <i>Site ID: 2769300</i> <i>Status: CLOSED</i>	E	0.12 / 659.74	13
WALGREEN CORP	230 MADISON ST WAUKESHA WI 53188 <i>Site ID: 4505400</i> <i>Status: CLOSED</i>	SE	0.13 / 701.06	16
REETZ PROPERTY	214 MADISON ST WAUKESHA WI <i>Site ID: 6584800</i> <i>Status: CLOSED</i>	SSE	0.17 / 914.04	18
WAUKESHA PARK AND RECREATION DEPT	234 MARY ST WAUKESHA WI 53188 <i>Site ID: 2535800</i> <i>Status: CLOSED</i>	ESE	0.17 / 915.23	19
HOPSON SERVICE STATION	401 E NORTH ST WAUKESHA WI 53188 <i>Site ID: 4066900</i> <i>Status: CLOSED</i>	ENE	0.18 / 937.43	20
GOHR POWER	412 E NORTH ST WAUKESHA WI 53188 <i>Site ID: 2844400</i> <i>Status: CLOSED</i>	ENE	0.18 / 948.89	21
COMO HOTEL & BAR	116 E ST PAUL AVE WAUKESHA WI <i>Site ID: 6537900</i> <i>Status: CLOSED</i>	SE	0.19 / 989.06	23
PROFESSIONAL AUTO REPAIR SERVICE	201 MADISON ST WAUKESHA WI 53186 <i>Site ID: 4195700</i> <i>Status: CLOSED</i>	SSE	0.19 / 1,015.13	24
WAUKESHA CTY FIRE STATION 1	130 W ST PAUL AVE WAUKESHA WI 53188 <i>Site ID: 1452200</i> <i>Status: CLOSED</i>	S	0.23 / 1,202.05	32

DELISTED LST - Delisted Leaking Tanks

A search of the DELISTED LST database, dated Jul 5, 2023 has found that there are 1 DELISTED LST site(s) within approximately 0.50 miles of the project property.

<u>Lower Elevation</u>	<u>Address</u>	<u>Direction</u>	<u>Distance (mi/ft)</u>	<u>Map Key</u>
WAUKESHA WATER UTILITY	115 DELAFIELD ST WAUKESHA WI 53187	SE	0.08 / 427.09	5

UST - Underground Storage Tanks

A search of the UST database, dated Sep 12, 2023 has found that there are 28 UST site(s) within approximately 0.25 miles of the project property.

<u>Equal/Higher Elevation</u>	<u>Address</u>	<u>Direction</u>	<u>Distance (mi/ft)</u>	<u>Map Key</u>
MOON'S AUTOMOTIVE REPAIR	318 Delafield St Waukesha WI 53188-0000 <i>License No: 154102 Tank ID Tank Status Install Date: 365929 Closed/Removed , 365924 Closed/Removed , 365928 Closed/Removed , 365927 Closed/Removed , 365925 Closed/Removed , 365926 Closed/Removed , 366278 Closed/Removed </i>	NNE	0.07 / 367.83	4
CONSOLIDATED STATION INC	360 Delafield St Waukesha WI 53186 <i>License No: 64589 Tank ID Tank Status Install Date: 365820 Closed/Removed , 365821 Closed/Removed </i>	N	0.10 / 501.98	7
THOMAS BERTRAM	420 Nw Barstow St Waukesha WI 53186 <i>License No: 755056 Tank ID Tank Status Install Date: 1559970 Closed/Removed </i>	NE	0.13 / 671.51	15
Judy Mayer	415 Buena Vista Ave Waukesha WI 53188 <i>License No: 465346 Tank ID Tank Status Install Date: 91968 In Use </i>	ENE	0.18 / 957.35	22
WAUKESHA QUICK MART	518 Delafield Ave Waukesha WI 53188 <i>License No: 164499 Tank ID Tank Status Install Date: 366197 Closed/Removed 1/1/1971 12:00:00 AM, 366200 Closed/Removed 1/1/1971 12:00:00 AM, 366199 Closed/Removed 1/1/1976 12:00:00 AM, 366201 Closed/Removed 1/1/1976 12:00:00 AM</i>	NW	0.24 / 1,263.14	35
Speedy Lube	518 Delafield Ave Waukesha WI 53188 <i>License No: 429277 Tank ID Tank Status Install Date: 49380 Closed/Removed , 47078 Closed/Removed 1/1/1971 12:00:00 AM, 39778 Closed Filled with Inert Material </i>	NW	0.24 / 1,263.14	35
<u>Lower Elevation</u>	<u>Address</u>	<u>Direction</u>	<u>Distance (mi/ft)</u>	<u>Map Key</u>
CITY OF WAUKESHA CITY HALL	201 Delafield St Waukesha WI 53188 <i>License No: 647695 Tank ID Tank Status Install Date: 365952 Closed/Removed </i>	ESE	0.04 / 208.63	3

Lower Elevation	Address	Direction	Distance (mi/ft)	Map Key
WAUKESHA WATER UTILITY	115 Delafield St Waukesha WI 53186-1026	SE	0.08 / 427.09	5
	<i>License No: 143050 Tank ID Tank Status Install Date: 366296 Closed/Removed , 366092 Closed/Removed , 366093 Closed/Removed </i>			
WAUKESHA WATER UTILITY	132 E North St Waukesha WI 53188	SE	0.09 / 461.53	6
	<i>License No: 713910 Tank ID Tank Status Install Date: 366091 Closed/Removed </i>			
SIMMON MARTINEZ	147 E North St Waukesha WI 53188	ESE	0.10 / 539.38	8
	<i>License No: 131747 Tank ID Tank Status Install Date: 366748 Closed/Removed </i>			
Kirby Co	145 E North St Waukesha WI 53188	SE	0.11 / 558.69	9
	<i>License No: 416370 Tank ID Tank Status Install Date: 84213 In Use </i>			
D & D AUTOMOTIVE REPAIR	105 E North St Waukesha WI 53188	SE	0.11 / 559.45	10
	<i>License No: 65468 Tank ID Tank Status Install Date: 366652 Closed/Removed , 366653 Closed/Removed , 366649 Closed/Removed , 366651 Closed/Removed , 366650 Closed/Removed </i>			
WEBER BREWERY	212 E North St Waukesha WI 53188	E	0.12 / 659.74	13
	<i>License No: 143639 Tank ID Tank Status Install Date: 366402 Closed/Removed </i>			
WALGREENS	230 Madison St Waukesha WI 53186	SE	0.13 / 701.06	16
	<i>License No: 650102 Tank ID Tank Status Install Date: 495482 Closed/Removed , 495480 Closed/Removed , 495489 Closed/Removed , 495481 Closed/Removed , 495479 Closed/Removed , 488695 Closed/Removed </i>			
WHITMORE ENGINE SERVICE	214 Madison St Waukesha WI 53186	SSE	0.17 / 914.04	18
	<i>License No: 144311 Tank ID Tank Status Install Date: 366747 Closed/Removed , 366742 Closed/Removed , 366746 Closed/Removed , 366745 Closed/Removed , 366743 Closed/Removed , 366744 Closed/Removed </i>			
WAUKESHA PARKS & RECREATION	234 Mary St Waukesha WI 53186	ESE	0.17 / 915.23	19
	<i>License No: 143044 Tank ID Tank Status Install Date: 366280 Closed/Removed , 366279 Closed/Removed </i>			
401 Mobil	401 E North St Waukesha WI 53186	ENE	0.18 / 937.43	20
	<i>License No: 412639 Tank ID Tank Status Install Date: 105253 In Use 12/17/1993 12:00:00 AM, 53103 Closed/Removed , 57575 Closed/Removed , 47179 Closed/Removed , 112954 In Use 12/17/1993 12:00:00 AM, 110679 In Use 12/17/1993 12:00:00 AM, 55868 Closed/Removed , 57576 Closed/Removed </i>			
GOHR POWER CO	412 E North St Waukesha WI 53188	ENE	0.18 / 948.89	21
	<i>License No: 83821 Tank ID Tank Status Install Date: 366530 Closed/Removed , 365801 Closed/Removed </i>			
COMO HOTEL & BAR	116 E St Paul Ave Waukesha WI 53188	SE	0.19 / 989.06	23
	<i>License No: 64428 Tank ID Tank Status Install Date: 366737 Closed/Removed </i>			

<u>Lower Elevation</u>	<u>Address</u>	<u>Direction</u>	<u>Distance (mi/ft)</u>	<u>Map Key</u>
PROFESSIONAL AUTO REPAIR SERV	201 Madison St Waukesha WI 53188	SSE	0.19 / 1,015.13	24
	<i>License No: 119399 Tank ID Tank Status Install Date: 366628 Closed/Removed , 366630 Closed/Removed , 366626 Closed/Removed , 366627 Closed/Removed , 366625 Closed/Removed , 366629 Closed/Removed </i>			
WARREN REAL ESTATE INC	111 Ann St Waukesha WI 53186	SSE	0.20 / 1,056.27	25
	<i>License No: 693918 Tank ID Tank Status Install Date: 1201732 Closed/Removed </i>			
Waukesha State Bank	151 E St Paul Ave Waukesha WI 53188	SE	0.20 / 1,078.62	26
	<i>License No: 513637 Tank ID Tank Status Install Date: 239796 Closed/Removed </i>			
FORMER WAUKESHA FARM SUPPLY COOP	125 W St Paul Ave Waukesha WI 53187	SSE	0.21 / 1,113.70	28
	<i>License No: 625017 Tank ID Tank Status Install Date: 774852 Closed/Removed </i>			
FORMER HUNTER FUEL & ICE CO	149 W St Paul Ave Waukesha WI 53187	SSE	0.22 / 1,174.66	30
	<i>License No: 625016 Tank ID Tank Status Install Date: 774850 Closed/Removed , 774844 Closed/Removed </i>			
FORMER CITIES SERVICE OIL CO	155 W St Paul Ave Waukesha WI 53187	SSE	0.23 / 1,192.11	31
	<i>License No: 625015 Tank ID Tank Status Install Date: 774827 Closed/Removed , 774833 Closed/Removed </i>			
CITY OF WAUKESHA FIRE DEPT	130 W St Paul Ave Waukesha WI 53188	S	0.23 / 1,202.05	32
	<i>License No: 62918 Tank ID Tank Status Install Date: 365958 Closed/Removed </i>			
WAU WIS TRADING POST	511 E North St Waukesha WI 53188	ENE	0.24 / 1,257.85	34
	<i>License No: 142993 Tank ID Tank Status Install Date: 366377 Closed/Removed </i>			
CARROLL COLLEGE GANFIELD GYMNASIUM	201 Barstow St Waukesha WI 53186	E	0.24 / 1,282.72	38
	<i>License No: 80576 Tank ID Tank Status Install Date: 366723 Closed/Removed </i>			

AST - Aboveground Storage Tanks

A search of the AST database, dated Sep 12, 2023 has found that there are 3 AST site(s) within approximately 0.25 miles of the project property.

<u>Equal/Higher Elevation</u>	<u>Address</u>	<u>Direction</u>	<u>Distance (mi/ft)</u>	<u>Map Key</u>
MOON'S AUTOMOTIVE REPAIR	318 Delafield St Waukesha WI 53188-0000	NNE	0.07 / 367.83	4
	<i>License No: 154102 Tank ID Tank Status Install Date: 213726 Closed/Removed </i>			

<u>Lower Elevation</u>	<u>Address</u>	<u>Direction</u>	<u>Distance (mi/ft)</u>	<u>Map Key</u>
FORMER HUNTER FUEL & ICE CO	149 W St Paul Ave Waukesha WI 53187	SSE	0.22 / 1,174.66	30
<i>License No: 625016 Tank ID Tank Status Install Date: 774842 Closed/Removed 1/1/1929 12:00:00 AM, 774836 Closed/Removed 1/1/1929 12:00:00 AM</i>				
FORMER CITIES SERVICE OIL CO	155 W St Paul Ave Waukesha WI 53187	SSE	0.23 / 1,192.11	31
<i>License No: 625015 Tank ID Tank Status Install Date: 774818 Closed/Removed 1/1/1929 12:00:00 AM, 774825 Closed/Removed 1/1/1929 12:00:00 AM</i>				

DEL STORAGE TANK - Delisted Storage Tanks

A search of the DEL STORAGE TANK database, dated Sep 12, 2023 has found that there are 1 DEL STORAGE TANK site(s) within approximately 0.25 miles of the project property.

<u>Equal/Higher Elevation</u>	<u>Address</u>	<u>Direction</u>	<u>Distance (mi/ft)</u>	<u>Map Key</u>
SPEEDY LUBE; WAUKESHA QUICK MART	518 DELAFIELD AVE WAUKESHA WI 53188	NW	0.24 / 1,263.14	35

CRS - Closed Remediation Sites

A search of the CRS database, dated Oct 27, 2023 has found that there are 17 CRS site(s) within approximately 0.50 miles of the project property.

<u>Equal/Higher Elevation</u>	<u>Address</u>	<u>Direction</u>	<u>Distance (mi/ft)</u>	<u>Map Key</u>
WILLIAMS SHELL	318 Delafield St Waukesha WI	NNE	0.07 / 367.83	4
BERTRAM RESIDENCE	420 Nw Barstow St Waukesha WI	NE	0.13 / 671.51	15
SPEEDY LUBE	518 Delafield Ave Waukesha WI	NW	0.24 / 1,263.14	35
<u>Lower Elevation</u>	<u>Address</u>	<u>Direction</u>	<u>Distance (mi/ft)</u>	<u>Map Key</u>
ONE HOUR MARTINIZING	310 Delafield St Waukesha WI	E	0.03 / 180.02	1
WAUKESHA CTY HALL	201 Delafield St Waukesha WI	ESE	0.04 / 208.63	3
WAUKESHA WATER UTILITY SITE II	132 E North St Waukesha WI	SE	0.09 / 461.53	6

<u>Lower Elevation</u>	<u>Address</u>	<u>Direction</u>	<u>Distance (mi/ft)</u>	<u>Map Key</u>
WAUKESHA WATER UTILITY	132 E North St Waukesha WI	SE	0.09 / 461.53	6
BERG MANAGEMENT CO - FORMER WEBER	212 E North St Waukesha WI	E	0.12 / 659.74	13
D & D AUTOMOTIVE REPAIR	230 Madison St Waukesha WI	SE	0.13 / 701.06	16
REETZ PROPERTY	214 Madison St Waukesha WI	SSE	0.17 / 914.04	18
WAUKESHA CTY PARKS GARAGE	234 Mary St Waukesha WI	ESE	0.17 / 915.23	19
HOPSON SERVICE STATION	401 E North St Waukesha WI	ENE	0.18 / 937.43	20
GOHR POWER CENTER	412 E North St Waukesha WI	ENE	0.18 / 948.89	21
COMO HOTEL & BAR	116 E St Paul Ave Waukesha WI	SE	0.19 / 989.06	23
201 MADISON ST	201 Madison St Waukesha WI	SSE	0.19 / 1,015.13	24
PROFESSIONAL AUTO REPAIR SERVICE	201 Madison St Waukesha WI	SSE	0.19 / 1,015.13	24
WAUKESHA CTY FIRE STATION #1	130 W St Paul Ave Waukesha WI	S	0.23 / 1,202.05	32

BROWNFIELDS - Brownfields Listing

A search of the BROWNFIELDS database, dated Jul 5, 2023 has found that there are 2 BROWNFIELDS site(s) within approximately 0.50 miles of the project property.

<u>Equal/Higher Elevation</u>	<u>Address</u>	<u>Direction</u>	<u>Distance (mi/ft)</u>	<u>Map Key</u>
SPEEDY LUBE	518 DELAFIELD AVE WAUKESHA WI	NW	0.24 / 1,263.14	35

<u>Lower Elevation</u>	<u>Address</u>	<u>Direction</u>	<u>Distance (mi/ft)</u>	<u>Map Key</u>
AUTOMOTIVE COOLING SPECIALISTS	120 E ST PAUL AVE WAUKESHA WI	SE	0.17 / 878.62	17

BGP - Brownfields Grant Program Sites

A search of the BGP database, dated Jun 30, 2022 has found that there are 1 BGP site(s) within approximately 0.50 miles of the project property.

<u>Lower Elevation</u>	<u>Address</u>	<u>Direction</u>	<u>Distance (mi/ft)</u>	<u>Map Key</u>
Waukesha, City of	310 Delafield St, Waukesha, WI 53188 WI	E	0.03 / 180.02	1

ERP - Environmental Repair

A search of the ERP database, dated Jul 5, 2023 has found that there are 3 ERP site(s) within approximately 0.50 miles of the project property.

<u>Lower Elevation</u>	<u>Address</u>	<u>Direction</u>	<u>Distance (mi/ft)</u>	<u>Map Key</u>
ONE HOUR MARTINIZING	310 DELAFIELD ST WAUKESHA WI 53188	E	0.03 / 180.02	1
PROFESSIONAL AUTO REPAIR SERVICE	201 MADISON ST WAUKESHA WI 53186	SSE	0.19 / 1,015.13	24
RAILROADS (FMR)	151 E ST PAUL AVE WAUKESHA WI 53188	SE	0.20 / 1,078.62	26

Non Standard

Federal

FINDS/FRS - Facility Registry Service/Facility Index

A search of the FINDS/FRS database, dated Sep 8, 2023 has found that there are 15 FINDS/FRS site(s) within approximately 0.02 miles of the project property.

<u>Equal/Higher Elevation</u>	<u>Address</u>	<u>Direction</u>	<u>Distance (mi/ft)</u>	<u>Map Key</u>
SHELL FORMER WILLIAMS	318 DELAFIELD ST WAUKESHA WI 53186 <i>Registry ID: 110005500458</i>	NNE	0.07 / 367.83	<u>4</u>
Lower Elevation				
ONE HOUR MARTINIZING	310 DELAFIELD ST WAUKESHA WI 53188 <i>Registry ID: 110005462276</i>	E	0.03 / 180.02	<u>1</u>
CITY OF WAUKESHA	201 DELAFIELD ST WAUKESHA WI 53188 <i>Registry ID: 110071146981</i>	ESE	0.04 / 208.63	<u>3</u>
WAUKESHA WATER UTILITY	115 DELAFIELD ST WAUKESHA WI 53188 <i>Registry ID: 110005522728</i>	SE	0.08 / 427.09	<u>5</u>
SPRING CITY AUTO BODY INC	210 E NORTH ST WAUKESHA WI 531860648 <i>Registry ID: 110005454132</i>	E	0.12 / 628.94	<u>11</u>
BERG MANAGEMENT CO/SILVERSTONE CO LTD	212 E NORTH ST WAUKESHA WI 53188 <i>Registry ID: 110005409824</i>	E	0.12 / 659.74	<u>13</u>
WALGREENS WAUKESHA	230 MADISON ST WAUKESHA WI 53188 <i>Registry ID: 110005512962</i>	SE	0.13 / 701.06	<u>16</u>
WAUKESHA PARK AND RECREATION DPT	234 MARY ST WAUKESHA WI 53188 <i>Registry ID: 110005500476</i>	ESE	0.17 / 915.23	<u>19</u>
MIANS OIL CORP	401 E NORTH ST WAUKESHA WI 53188 <i>Registry ID: 110005413383</i>	ENE	0.18 / 937.43	<u>20</u>
GOHR POWER	412 E NORTH ST WAUKESHA WI 53188 <i>Registry ID: 110005413445</i>	ENE	0.18 / 948.89	<u>21</u>
WAUKESHA REALTY DEV CORP	201 MADISON ST WAUKESHA WI 53186 <i>Registry ID: 110070634816</i>	SSE	0.19 / 1,015.13	<u>24</u>
WAUKESHA FAMILIY PRACTICE CENTER	210 NW BARSTOW ST WAUKESHA WI 53188 <i>Registry ID: 110060924610</i>	E	0.22 / 1,159.60	<u>29</u>

<u>Lower Elevation</u>	<u>Address</u>	<u>Direction</u>	<u>Distance (mi/ft)</u>	<u>Map Key</u>
WAUKESHA CITY OF FIRE STATION 1	130 W SAINT PAUL AVE WAUKESHA WI 53188	S	0.23 / 1,202.05	32
	<i>Registry ID: 110005476573</i>			
GLENS AUTO BODY INC	200 W ST PAUL AVE WAUKESHA WI 53188-5105	SSW	0.23 / 1,231.65	33
	<i>Registry ID: 110005507629</i>			
MONAHAN STEPHANIE	511 E NORTH ST WAUKESHA WI 53188	ENE	0.24 / 1,257.85	34
	<i>Registry ID: 110005489131</i>			

ICIS - Integrated Compliance Information System (ICIS)

A search of the ICIS database, dated Jan 21, 2023 has found that there are 1 ICIS site(s) within approximately 0.02 miles of the project property.

<u>Lower Elevation</u>	<u>Address</u>	<u>Direction</u>	<u>Distance (mi/ft)</u>	<u>Map Key</u>
WAUKESHA WATER UTILITY	115 DELAFIELD ST WAUKESHA WI 53188	SE	0.08 / 427.09	5
	<i>Registry ID: 110005522728</i>			

MRDS - Mineral Resource Data System

A search of the MRDS database, dated Mar 15, 2016 has found that there are 2 MRDS site(s) within approximately 1.00 miles of the project property.

<u>Lower Elevation</u>	<u>Address</u>	<u>Direction</u>	<u>Distance (mi/ft)</u>	<u>Map Key</u>
SPRINGDALE PIT	WAUKESHA COUNTY WAUKESHA WI 53188	SSW	0.13 / 669.52	14
	<i>Dep ID: 10157576</i>			
OWN CREWS	WAUKESHA COUNTY WAUKESHA WI 53188	SSW	0.13 / 669.52	14
	<i>Dep ID: 10159442</i>			

State

SPILLS - Spills

A search of the SPILLS database, dated Jul 5, 2023 has found that there are 4 SPILLS site(s) within approximately 0.12 miles of the project property.

<u>Equal/Higher Elevation</u>	<u>Address</u>	<u>Direction</u>	<u>Distance (mi/ft)</u>	<u>Map Key</u>
PARKING LOT	360 DELAFIELD ST WAUKESHA WI	N	0.10 / 501.98	7
	<i>Site ID: 6855700</i> <i>Status: CLOSED</i>			

<u>Equal/Higher Elevation</u>	<u>Address</u>	<u>Direction</u>	<u>Distance (mi/ft)</u>	<u>Map Key</u>
<u>Lower Elevation</u>	<u>Address</u>	<u>Direction</u>	<u>Distance (mi/ft)</u>	<u>Map Key</u>
234 MARY ST	234 MARY ST WAUKESHA WI	ESE	0.17 / 915.23	19
	<i>Site ID: 6088600</i> <i>Status: HISTORIC SPILL</i>			
401 E NORTH ST	401 E NORTH ST UNKNOWN WI	ENE	0.18 / 937.43	20
	<i>Site ID: 5833300</i> <i>Status: HISTORIC SPILL</i>			
MADISON ST AT FOX RIVER BRIDGE	MADISON ST AT FOX RIVER BRIDGE WAUKESHA WI	SE	0.24 / 1,272.46	36
	<i>Site ID: 6878700</i> <i>Status: CLOSED</i>			

BRRTS - Wisconsin Bureau for Remediation and Redevelopment Tracking System

A search of the BRRTS database, dated Jul 5, 2023 has found that there are 6 BRRTS site(s) within approximately 0.02 miles of the project property.

<u>Equal/Higher Elevation</u>	<u>Address</u>	<u>Direction</u>	<u>Distance (mi/ft)</u>	<u>Map Key</u>
WAUKESHA QUICK MART	518 DELAFIELD ST WAUKESHA WI 53186	NW	0.24 / 1,263.14	35
<u>Lower Elevation</u>	<u>Address</u>	<u>Direction</u>	<u>Distance (mi/ft)</u>	<u>Map Key</u>
WAUKESHA CTY HALL	201 DELAFIELD ST WAUKESHA WI	ESE	0.04 / 208.63	3
AUTOMOTIVE COOLING SPECIALISTS	120 E ST PAUL AVE WAUKESHA WI	SE	0.17 / 878.62	17
WAUKESHA PARK AND RECREATION DEPT	234 MARY ST WAUKESHA WI 53188	ESE	0.17 / 915.23	19
MONAHAN, STEPHANIE	511 E NORTH ST WAUKESHA WI 53188	ENE	0.24 / 1,257.85	34
BARSTOW LOT - VACANT	ST PAUL AVE & BARSTOW ST WAUKESHA WI	E	0.24 / 1,282.24	37

DRYC REM - Dry Cleaner Environmental Response Fund

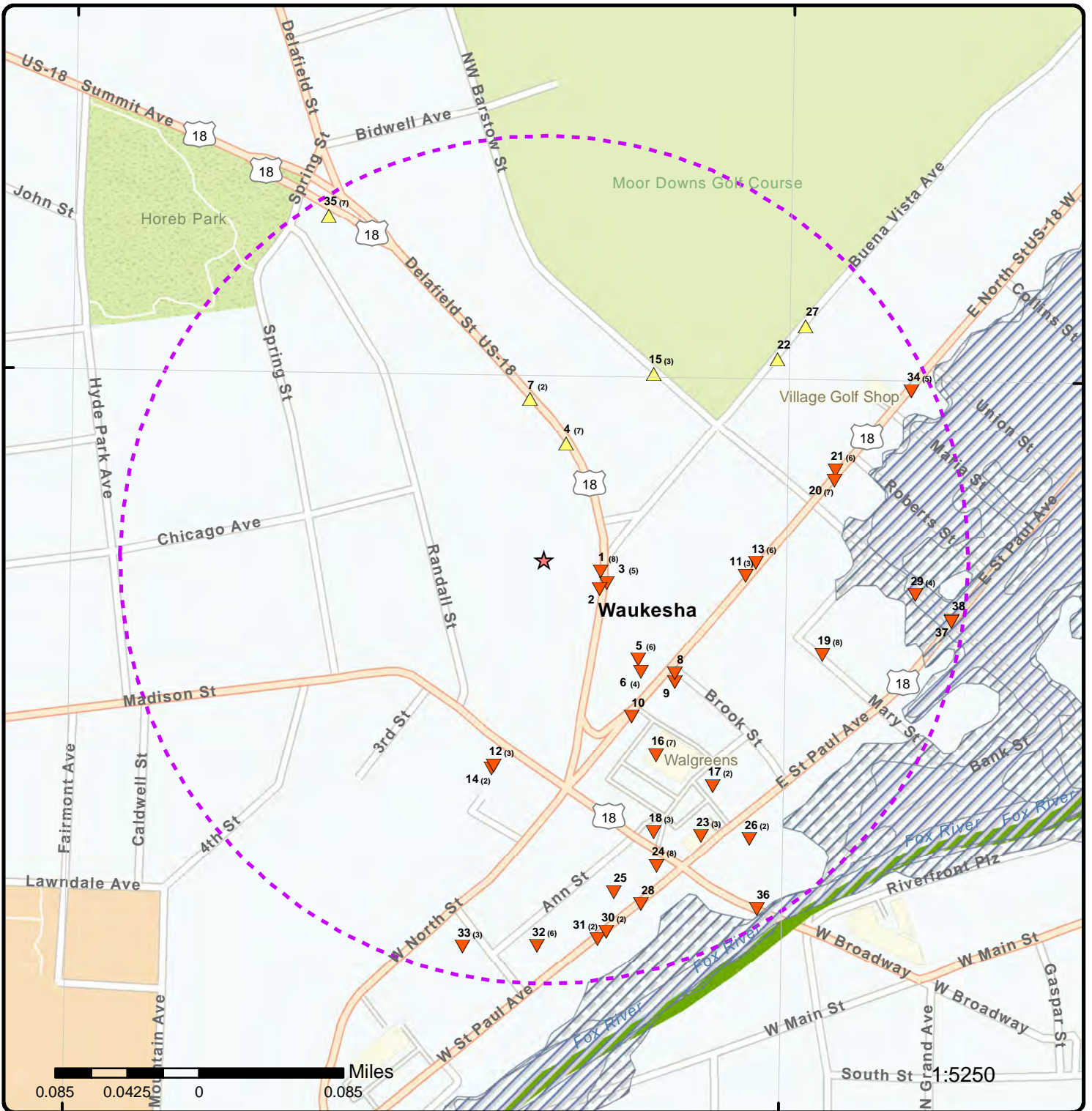
A search of the DRYC REM database, dated Oct 26, 2023 has found that there are 1 DRYC REM site(s) within approximately 0.25 miles of the project property.

<u>Lower Elevation</u>	<u>Address</u>	<u>Direction</u>	<u>Distance (mi/ft)</u>	<u>Map Key</u>
ONE HOUR MARTINIZING	310 DELAFIELD ST WAUKESHA WI 53188	E	0.03 / 180.02	1

DRYCLEANERS - Five Star Recognition Program Sites

A search of the DRYCLEANERS database, dated Jan 1, 2013 has found that there are 1 DRYCLEANERS site(s) within approximately 0.25 miles of the project property.

<u>Lower Elevation</u>	<u>Address</u>	<u>Direction</u>	<u>Distance (mi/ft)</u>	<u>Map Key</u>
One Hour Martinizing	310 Delafield Street Waukesha WI 53188	E	0.03 / 180.02	1



Map: 0.25 Mile Radius

Order Number: 24011100464

Address: 200 Delafield Street, Waukesha, WI



★ Project Property

--- Buffer Outline

▲ Sites with Higher Elevation

■ Sites with Same Elevation

▼ Sites with Lower Elevation

○ Sites with Unknown Elevation

▭ Areas with Higher Elevation

▭ Areas with Same Elevation

▭ Areas with Lower Elevation

▭ Areas with Unknown Elevation

▬ Freeways; Highways

▬ Traffic Circle; Ramp

▬ Major & Minor Arterial

▬ Traffic Circle; Ramp

▬ Local Road

▬ Rail

▬ State

▬ Country

▬ National Wetland

▬ Indian Reserve Land

▬ 100 Year Flood Zone

▬ 500 Year Flood Zone

▭ FWS Special Designation Areas

▭ National Priorities List (Active, Delisted, Proposed, Institutional Control)

88°14'30"W

88°14'W

88°13'30"W

43°1'30"N

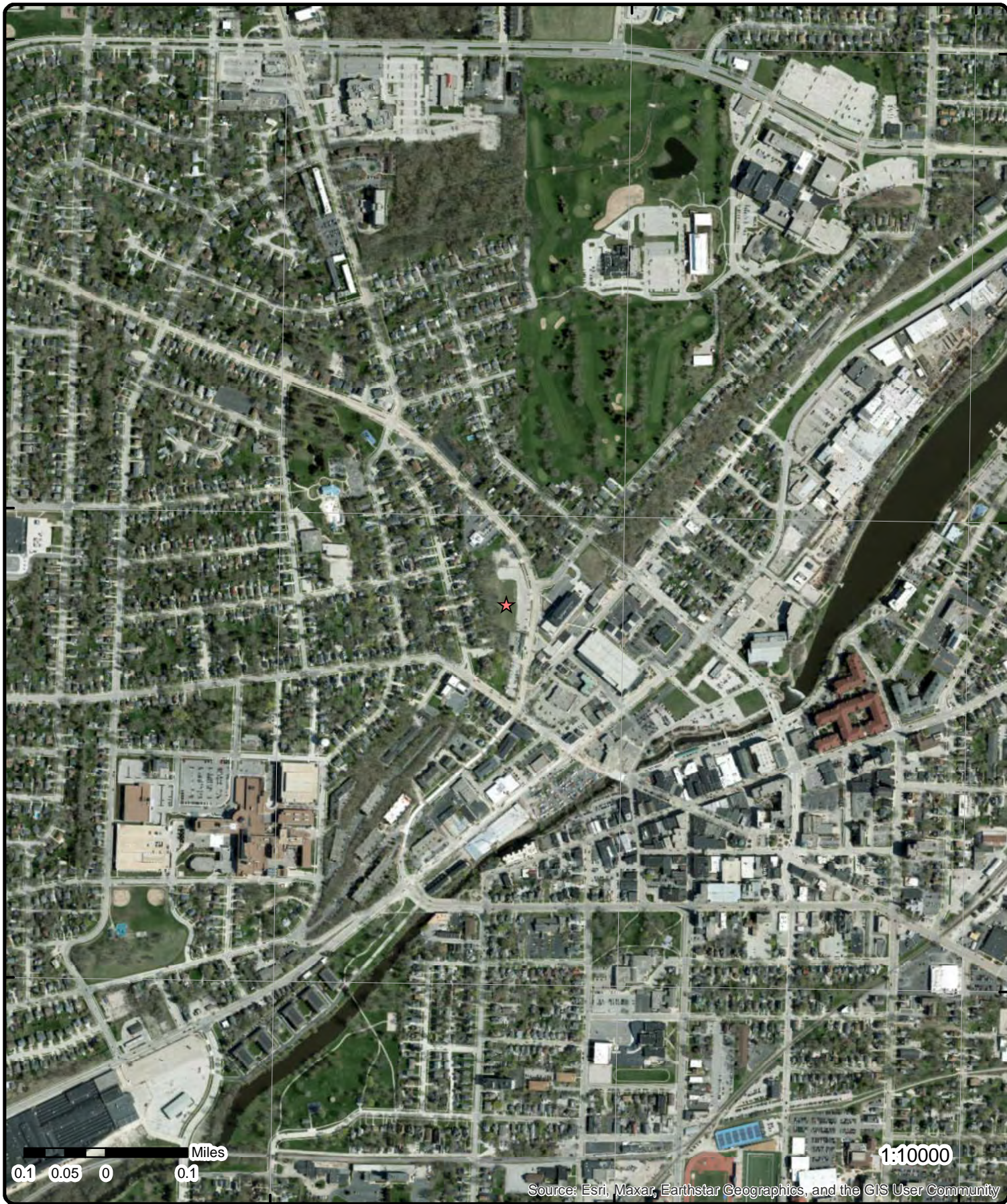
43°1'30"N

43°1'N

43°1'N

43°0'30"N

43°0'30"N



Aerial Year: 2022

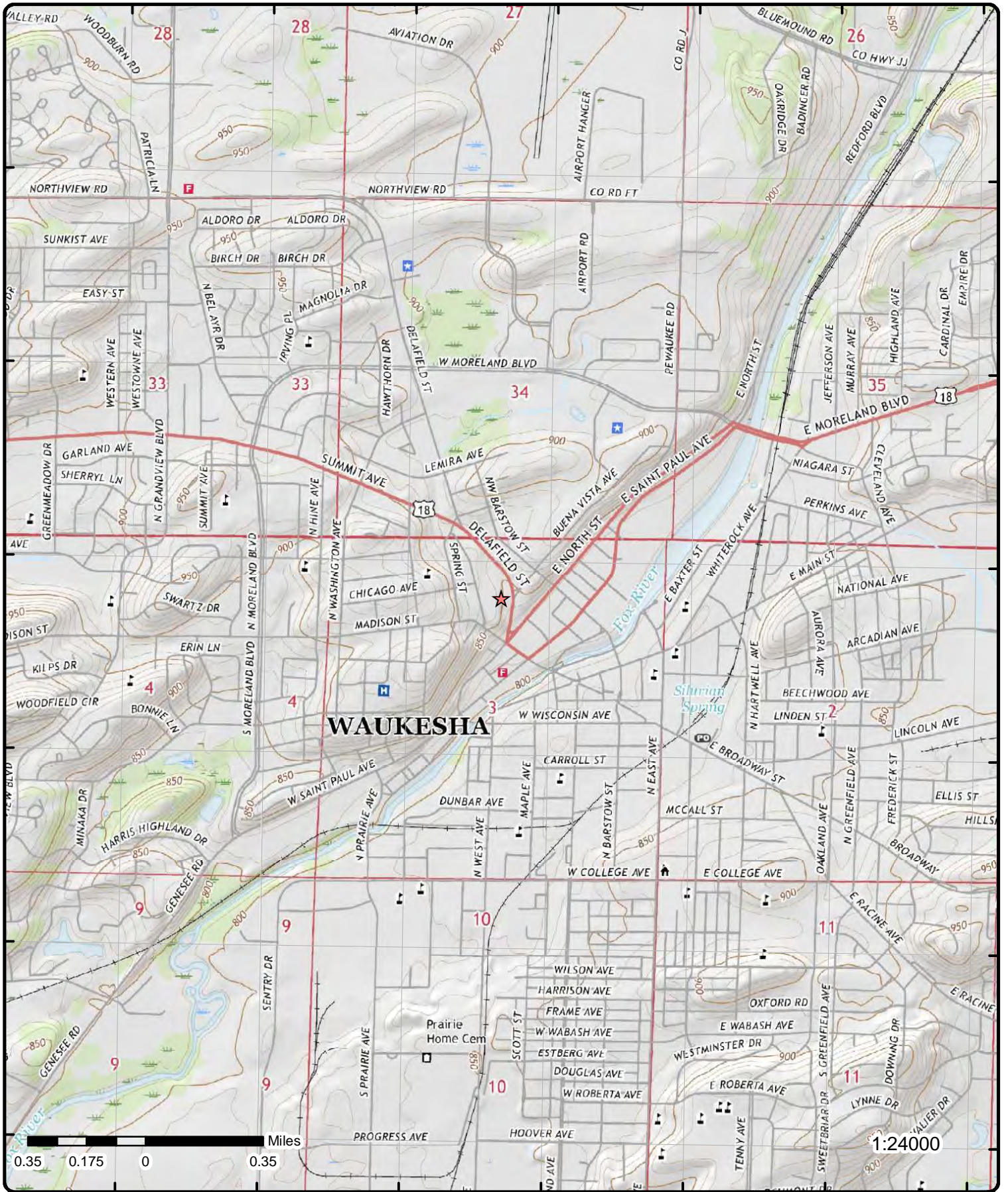
Address: 200 Delafield Street, Waukesha, WI

Source: ESRI World Imagery

Order Number: 24011100464



© ERIS Information Inc.



Topographic Map Year: 2018

Order Number: 24011100464

Address: 200 Delafield Street, WI



Quadrangle(s): Waukesha WI

© ERIS Information Inc.

Source: USGS Topographic Map

Detail Report

Map Key	Number of Records	Direction	Distance (mi/ft)	Elev/Diff (ft)	Site	DB
1	1 of 8	E	0.03 / 180.02	843.58 / -6	ONE HOUR MARTINIZING 310 DELAFIELD ST WAUKESHA WI 53188	RCRA VSQG

EPA Handler ID: WID982423733
Gen Status Universe: VSG
Contact Name: DALE E GRASER
Contact Address: 310 DELAFIELD ST , , WAUKESHA , WI, 53188 , US
Contact Phone No and Ext: 262-547-2993
Contact Email: GRASERD@AOL.COM
Contact Country: US
County Name: WAUKESHA
EPA Region: 05
Land Type:
Receive Date: 20030115
Location Latitude: 43.015677
Location Longitude: -88.235597

Violation/Evaluation Summary

Note: NO RECORDS: As of Oct 2023, there are no Compliance Monitoring and Enforcement (violation) records associated with this facility (EPA ID).

Handler Summary

Importer Activity: No
Mixed Waste Generator: No
Transporter Activity: No
Transfer Facility: No
Onsite Burner Exemption: No
Furnace Exemption: No
Underground Injection Activity: No
Commercial TSD: No
Used Oil Transporter: No
Used Oil Transfer Facility: No
Used Oil Processor: No
Used Oil Refiner: No
Used Oil Burner: No
Used Oil Market Burner: No
Used Oil Spec Marketer: No

Hazardous Waste Handler Details

Map Key	Number of Records	Direction	Distance (mi/ft)	Elev/Diff (ft)	Site	DB
---------	-------------------	-----------	------------------	----------------	------	----

Sequence No: 1
Receive Date: 19880315
Handler Name: ONE HOUR MARTINIZING
Federal Waste Generator Code: 2
Generator Code Description: Small Quantity Generator
Source Type: Notification

Waste Code Details

Hazardous Waste Code: D000
Waste Code Description: DESCRIPTION

Hazardous Waste Code: F002
Waste Code Description: THE FOLLOWING SPENT HALOGENATED SOLVENTS: TETRACHLOROETHYLENE, METHYLENE CHLORIDE, TRICHLOROETHYLENE, 1,1,1-TRICHLOROETHANE, CHLOROBENZENE, 1,1,2-TRICHLORO-1,2,2-TRIFLUOROETHANE, ORTHO-DICHLOROBENZENE, TRICHLOROFLUOROMETHANE, AND 1,1,2, TRICHLOROETHANE; ALL SPENT SOLVENT MIXTURES/BLENDS CONTAINING, BEFORE USE, A TOTAL OF TEN PERCENT OR MORE (BY VOLUME) OF ONE OR MORE OF THE ABOVE HALOGENATED SOLVENTS OR THOSE SOLVENTS LISTED IN F001, F004, AND F005; AND STILL BOTTOMS FROM THE RECOVERY OF THESE SPENT SOLVENTS AND SPENT SOLVENT MIXTURES.

Hazardous Waste Handler Details

Sequence No: 1
Receive Date: 20030115
Handler Name: ONE HOUR MARTINIZING
Federal Waste Generator Code: 3
Generator Code Description: Very Small Quantity Generator
Source Type: Implementer

Waste Code Details

Hazardous Waste Code: F002
Waste Code Description: THE FOLLOWING SPENT HALOGENATED SOLVENTS: TETRACHLOROETHYLENE, METHYLENE CHLORIDE, TRICHLOROETHYLENE, 1,1,1-TRICHLOROETHANE, CHLOROBENZENE, 1,1,2-TRICHLORO-1,2,2-TRIFLUOROETHANE, ORTHO-DICHLOROBENZENE, TRICHLOROFLUOROMETHANE, AND 1,1,2, TRICHLOROETHANE; ALL SPENT SOLVENT MIXTURES/BLENDS CONTAINING, BEFORE USE, A TOTAL OF TEN PERCENT OR MORE (BY VOLUME) OF ONE OR MORE OF THE ABOVE HALOGENATED SOLVENTS OR THOSE SOLVENTS LISTED IN F001, F004, AND F005; AND STILL BOTTOMS FROM THE RECOVERY OF THESE SPENT SOLVENTS AND SPENT SOLVENT MIXTURES.

Owner/Operator Details

Owner/Operator Ind: Current Operator	Street No:
Type: Private	Street 1: ADDRESS NOT REPORTED
Name: NAME NOT REPORTED	Street 2:
Date Became Current:	City: CITY NOT REPORTED
Date Ended Current:	State: AK
Phone: 312-555-1212	Country:
Source Type: Notification	Zip Code: 99998

Owner/Operator Ind: Current Owner **Street No:**

Map Key	Number of Records	Direction	Distance (mi/ft)	Elev/Diff (ft)	Site	DB
---------	-------------------	-----------	------------------	----------------	------	----

Type:	Private	Street 1:	ADDRESS NOT REPORTED	
Name:	DALE GRASER	Street 2:		
Date Became Current:	17760101	City:	CITY NOT REPORTED	
Date Ended Current:		State:	AK	
Phone:	312-555-1212	Country:	US	
Source Type:	Implementer	Zip Code:	99998	

Owner/Operator Ind:	Current Owner	Street No:		
Type:	Private	Street 1:	ADDRESS NOT REPORTED	
Name:	GRASER DALE	Street 2:		
Date Became Current:		City:	CITY NOT REPORTED	
Date Ended Current:		State:	AK	
Phone:	312-555-1212	Country:		
Source Type:	Notification	Zip Code:	99998	

Owner/Operator Ind:	Current Operator	Street No:		
Type:	Private	Street 1:	ADDRESS NOT REPORTED	
Name:	NAME NOT REPORTED	Street 2:		
Date Became Current:	17760101	City:	CITY NOT REPORTED	
Date Ended Current:		State:	AK	
Phone:	312-555-1212	Country:		
Source Type:	Implementer	Zip Code:	99998	

Historical Handler Details

Receive Dt: 19880315
Generator Code Description: Small Quantity Generator
Handler Name: ONE HOUR MARTINIZING

<u>1</u>	2 of 8	E	0.03 / 180.02	843.58 / -6	ONE HOUR MARTINIZING 310 DELAFIELD ST WAUKESHA WI 53188	ERP
----------	--------	---	---------------	-------------	---	-----

Site ID:	1244100	BRRTS No:	
Address:	310 DELAFIELD ST	Address (Web):	310 DELAFIELD ST
Municipality:	WAUKESHA	Municipality (Web):	WAUKESHA
Zip Code:	53188	Zip (Web):	53188
County:	68	County (Web):	WAUKESHA
County Name:	Waukesha	Region (Web):	SE
Region:	SE		

Location Name: ONE HOUR MARTINIZING
Database Source: BRRTS Bulk data download; DNR Bureau for Remediation and Redevelopment Tracking System (BOTW) (Web)

Facility Activity Information

Detail Seq No:	494990	CO Contam Flag:	No
Act Code:	330	Geo Located Flag:	Yes
Activity Type:	ERP	GIS Registry Flag:	
Activity No:	0268494990	GIS Area Point Flg:	No
Activit Display No:	02-68-494990	PLSS:	NWNE0306N19E

Map Key	Number of Records	Direction	Distance (mi/ft)	Elev/Diff (ft)	Site	DB
Status Code:	C				PECFA No:	
Status:	CLOSED				PECFA Occurrenc ID:	
DCOM No:					DERF Flag:	Yes
Comm Occurrence ID:					GLC Flag:	No
EPA CERCLIS ID:					Offsite Impact Flg:	No
FID:	268226090				Petrol Ust Flag:	No
Start Date:	2003-08-18				PFAS Flag:	No
End Date:	2006-07-25				RFR Flag:	No
Last Action:	2022-06-28				Row Impact Flag:	No
Risk Code:					Sediments Flag:	No
Acres:	2				SUDZ Flag:	No
Acres 100:					VPLE COC Flag:	No
Juris:	DNR RR				WAM Flag:	No
NPL Flag:	No				CO Flag:	Yes
DCOM DB Track Flag:					SFR Flag:	No
PECFA Eligible Flg:	No				Latitude:	43.015374155
AST Flag:	No				Longitude:	-88.235932402
Drycleaner Flag:	Yes					
WDOT Flag:		No				
WDOT Desc:						
Activity Name:		ONE HOUR MARTINIZING				
Activity Detail Addr:						
Activity Comments:						

Action Information

Action Date:	2007-03-28
Action Code:	218
Action Name:	DERF - Cost Reimbursement Application Approved
Action Desc:	Date DNR approved the application for cost reimbursement for a site in the Drycleaner Environmental Response Fund (DERF)
Action Comment:	
Action Date:	2005-11-23
Action Code:	38
Action Name:	Site Investigation Report (SIR) Approved
Action Desc:	Date DNR provided notice that a site investigation report (SIR) has been approved and the degree & extent of contamination has been defined for all or part of a cleanup activity at a site.
Action Comment:	JD - LETTTER SENT - SI COMPLETE
Action Date:	2006-07-25
Action Code:	222
Action Name:	Continuing Obligation - Maintain Cap Over Contaminated Area
Action Desc:	Closure or ongoing cleanup was approved with the requirement to maintain a cap or cover to protect against exposure to contaminated soil (direct contact) or to reduce the movement of residual contamination in soil or groundwater.
Action Comment:	
Action Date:	2003-08-18
Action Code:	29
Action Name:	Phase II Environmental Site Assessment (ESA) Rpt Received

<i>Map Key</i>	<i>Number of Records</i>	<i>Direction</i>	<i>Distance (mi/ft)</i>	<i>Elev/Diff (ft)</i>	<i>Site</i>	<i>DB</i>
Action Desc:					Date DNR received a Phase II (including 2.5, 3 etc.) Environmental Site Assessment (ESA) report.	
Action Comment:						
Action Date:					2006-10-02	
Action Code:					217	
Action Name:					DERF - Cost Reimbursement Application Received	
Action Desc:					Date DNR received an application for cost reimbursement for a site in the Drycleaner Environmental Response Fund (DERF)	
Action Comment:					SITE INV. FINAL	
Action Date:					2006-07-25	
Action Code:					232	
Action Name:					Continuing Obligation - Residual Soil Contamination	
Action Desc:					Closure or ongoing cleanup was approved with the Continuing Obligation to address residual soil contamination at or above the Residual Contamination Level (RCL) or Site Specific Residual Contaminant Level (SSRCL) per rules, when moved.	
Action Comment:					*** AUTO POPULATED AT FINAL CLOSURE DUE TO 710 ACTION ***	
Action Date:					2005-08-04	
Action Code:					97	
Action Name:					Technical Assistance Request Received (fee)	
Action Desc:					Date DNR received a request for technical assistance and a fee has been paid.	
Action Comment:					REC'D CK# 40097 \$500.00	
Action Date:					2005-08-04	
Action Code:					98	
Action Name:					Technical Assistance Provided	
Action Desc:					Date DNR provided fee-based technical assistance on a portion of a site investigation or cleanup.	
Action Comment:					REC'D CK# 40097 \$500.00	
Action Date:					2006-01-23	
Action Code:					79	
Action Name:					Case Closure Review Request Received	
Action Desc:					Date DNR Project Manager received a request to review Case Closure - (Form 4400-202). A fee was paid for DNR review.	
Action Comment:					REC'D CK# 45049 \$750.00 REC'D GIS PKT GIVEN TO RB 01/25/06 GIS PKT COMPLETE 01/25/06 BR	
Action Date:					2003-09-04	
Action Code:					110	
Action Name:					DERF - Potential Claim Form Approved	
Action Desc:					Date DNR approved the potential claim form for a site in the Drycleaner Environmental Response Fund (DERF)	
Action Comment:					NOTIF. LTR REC'D STATING DERF PCN SENT TO J. SOELLNER	
Action Date:					2006-01-23	
Action Code:					710	
Action Name:					Database Fee Paid for Soil Continuing Obligation(s)	
Action Desc:					Date fee received for residual soil contamination and related continuing obligations.	
Action Comment:					REC'D CK# 45050 \$200.00	
Action Date:					2005-03-24	
Action Code:					36	
Action Name:					Site Investigation Workplan (SIWP) Approved	

<i>Map Key</i>	<i>Number of Records</i>	<i>Direction</i>	<i>Distance (mi/ft)</i>	<i>Elev/Diff (ft)</i>	<i>Site</i>	<i>DB</i>
Action Desc:					Date DNR provided notice that a site investigation workplan (SIWP) has been approved and site investigation activities can proceed as planned.	
Action Comment:					JD - APPROVAL OF SUPPLEMENTAL SI	
Action Date:					2003-08-18	
Action Code:					1	
Action Name:					Notification of Hazardous Substance Discharge	
Action Desc:					Date DNR received notice of a discharge of a hazardous substance under s. 292.11 Wis. Stats. Discharge was discovered during an environmental assessment or laboratory analysis of soil, sediment, groundwater or vapor samples. Includes historic contamination.	
Action Comment:						
Action Date:					2006-07-25	
Action Code:					56	
Action Name:					Continuing Obligation(s) Applied	
Action Desc:					Closure or ongoing cleanup was approved with one or more continuing obligations to give notice of residual contamination; require or restrict certain actions to protect the public or environment; minimize human or environmental exposures.	
Action Comment:					LAND USE CONTROL CLOSURE	
Action Date:					2006-07-25	
Action Code:					11	
Action Name:					Activity Closed	
Action Desc:					Date DNR sends a letter approving the final closure of an activity based on data provided and compliance with NR 726 and 727. No further investigation or remediation is required at this time.	
Action Comment:					JD. FINAL CLOSURE LETTER SENT - LUC CODE 56	
Action Date:					2005-08-22	
Action Code:					40	
Action Name:					Remedial Action Options Report (RAOR) Approved	
Action Desc:					Date DNR provided notice that the remedial action options report (RAOR) was approved	
Action Comment:					JD - LETTER SENT - SOIL VAPOR SURVEY APPROVAL	
Action Date:					2005-12-14	
Action Code:					216	
Action Name:					DERF - Contained-in Rulings Review Request Received	
Action Desc:					Date DNR received a request for review of contained-in rulings/determination of special vs. hazardous waste received for a for a site in the Drycleaner Environmental Response Fund (DERF).	
Action Comment:					JD - LETTER SENT - CONTAINED IN DETERMINATION APPROVED	
Action Date:					2020-02-03	
Action Code:					43	
Action Name:					Site Activity Status Update Received	
Action Desc:					Date DNR received an update regarding site activities. This may include Long Term Monitoring reports (not plans) for sites included on the EPA Superfund: National Priorities List (NPL).	
Action Comment:					POST-CLOSURE ENVIRONMENTAL CONDITIONS	
Action Date:					2006-06-09	
Action Code:					84	
Action Name:					Remaining Actions Needed	
Action Desc:					Date DNR sends a letter outlining the remaining actions needed to achieve final closure. The site will not be formally closed until receipt of documentation. This action was formerly known as conditional closure.	
Action Comment:					JD - LETTER SENT - CLOSED PENDING WELL ABANDONMENT FORMS	

Action Date: 2003-08-21
Action Code: 2
Action Name: Responsible Party (RP) letter sent
Action Desc: Date of DNR letter to responsible party (RP) notifying them of state law responsibilities associated with the investigation and cleanup of a hazardous substance discharge to the environment.

Action Comment:

Action Date: 2006-08-25
Action Code: 218
Action Name: DERF - Cost Reimbursement Application Approved
Action Desc: Date DNR approved the application for cost reimbursement for a site in the Drycleaner Environmental Response Fund (DERF)

Action Comment:

Action Date: 2003-10-08
Action Code: 35
Action Name: Site Investigation Workplan (SIWP) Received (non-fee)
Action Desc: Date DNR received a site investigation workplan (SIWP) which states the objectives of the site investigation to determine the degree and extent of contamination.

Action Comment: NOTICE OF CONSULTANT , SELECTION FROM 4 BIDS

Impacts Information

Impact Seq No:
Impact Code: 05
Impact Desc: Soil Contamination
Impact Comment:
Potential Flag: No

Impact Seq No:
Impact Code: 04
Impact Desc: Groundwater Contamination
Impact Comment: Possible
Potential Flag: No

Substances Information

Substance Desc: Non-Chlorinated Solvents
Spill Released Amt:
Spill Released Unit Code:

Substance Desc: Trichloroethylene
Spill Released Amt:
Spill Released Unit Code:

Substance Desc: Chlorinated Solvents
Spill Released Amt:
Spill Released Unit Code:

Substance Desc: Tetrachloroethene (Perchloroethylene)

<i>Map Key</i>	<i>Number of Records</i>	<i>Direction</i>	<i>Distance (mi/ft)</i>	<i>Elev/Diff (ft)</i>	<i>Site</i>	<i>DB</i>
----------------	--------------------------	------------------	-------------------------	-----------------------	-------------	-----------

Spill Released Amt:
Spill Released Unit Code:

WHO Information

Org Flag: No
Role Desc: DNR File Contact
Full Name: JENNIFER MEYER
Address 1: 1027 W ST PAUL AVE
Address 2:
City: MILWAUKEE
State Abbr: WI
Postal Code: 53233
Composite Address: MILWAUKEE, WI 53233
Country Name: UNITED STATES
Email: jennifer.meyer1@wisconsin.gov

Org Flag: Yes
Role Desc: Consultant
Full Name: REINHART BOERNER VAN DEUREN
Address 1: N16 W 23250 STONERIDGE DR STE 1
Address 2:
City: WAUKESHA
State Abbr: WI
Postal Code: 53187
Composite Address: WAUKESHA, WI 53187
Country Name: UNITED STATES
Email: NA

Org Flag: No
Role Desc: DNR Project Manager
Full Name: DAVID HANSON
Address 1: 1027 W ST PAUL AVE
Address 2:
City: MILWAUKEE
State Abbr: WI
Postal Code: 53233
Composite Address: MILWAUKEE, WI 53233
Country Name: UNITED STATES
Email: david.hanson@wisconsin.gov

Org Flag: Yes
Role Desc: Responsible Party
Full Name: GRASEK TURKS, INC
Address 1: W274 N2822 OAK ST
Address 2: ATTN: DALE GRASEK
City: PEWAUKEE
State Abbr: WI
Postal Code: 53072
Composite Address: PEWAUKEE, WI 53072

Map Key	Number of Records	Direction	Distance (mi/ft)	Elev/Diff (ft)	Site	DB
---------	-------------------	-----------	------------------	----------------	------	----

Country Name: UNITED STATES
 Email: NA

Continuing Obligation

Facility ID No:	268226090	Loc Meth:	Interpreted based on site records
Sediments Flag:	No	WTM91 X Amt:	663752
Point Rep:	Parcel center	WTM91 Y Amt:	284032

BRRTS Web List

FID:	268226090	Start Date:	2003-08-18
Status:	CLOSED	End Date:	2006-07-25
Activity Type:	ERP	Jurisdiction:	DNR
Activity Name:	ONE HOUR MARTINIZING		
Comments:			

Facility Owner Information

Name: DALE GRASER
 Street: 310 DELAFIELD ST.
 City: WAUKESHA
 State: WI
 Zip: 53188
 Start Date:
 End Date:

1	3 of 8	E	0.03 / 180.02	843.58 / -6	ONE HOUR MARTINIZING 310 DELAFIELD ST WAUKESHA WI 53188	FINDS/FRS
-------------------	--------	---	---------------	-------------	---	-----------

Registry ID: 110005462276
 FIPS Code: 55133
 HUC Code: 07120006
 Site Type Name: STATIONARY
 Location Description:
 Supplemental Location:
 Create Date: 01-MAR-00
 Update Date: 27-JAN-12
 Interest Types: STATE MASTER, VSQG
 SIC Codes: 7216
 SIC Code Descriptions: DRYCLEANING PLANTS, EXCEPT RUG CLEANING
 NAICS Codes:
 NAICS Code Descriptions:
 Conveyor: FRS-GEOCODE
 Federal Facility Code:
 Federal Agency Name:
 Tribal Land Code:
 Tribal Land Name:
 Congressional Dist No: 05

Map Key	Number of Records	Direction	Distance (mi/ft)	Elev/Diff (ft)	Site	DB
Census Block Code:		551332030001017				
EPA Region Code:		05				
County Name:		WAUKESHA				
US/Mexico Border Ind:						
Latitude:		43.01509				
Longitude:		-88.23542				
Reference Point:		ENTRANCE POINT OF A FACILITY OR STATION				
Coord Collection Method:		ADDRESS MATCHING-HOUSE NUMBER				
Accuracy Value:		50				
Datum:		NAD83				
Source:						
Facility Detail Rprt URL:		https://ofmpub.epa.gov/frs_public2/fii_query_detail.disp_program_facility?p_registry_id=110005462276				
Data Source:		Facility Registry Service - Single File				
Program Acronyms:		RCRAINFO:WID982423733, WI-ESR:122895				

<u>1</u>	4 of 8	E	0.03 / 180.02	843.58 / -6	ONE HOUR MARTINIZING 310 Delafield St Waukesha WI	CRS
Facility ID No:	268226090				Loc Meth: Interpreted based on site records	
Detail Seq No:	494990				Sediments: No	
Activity Detail No:	0268494990				Has Contin Oblig: Yes	
Act Code:	330				Has Offsite: No	
Start Date:	2003-08-18 24:00:00 UTC				WTM91 X AMT: 663752	
End Date:	2006-07-25 24:00:00 UTC				WTM91 Y AMT: 284032	
Point Rep:	Parcel center					

<u>1</u>	5 of 8	E	0.03 / 180.02	843.58 / -6	One Hour Martinizing 310 Delafield Street Waukesha WI 53188	DRYCLEANERS
Owner:	Dale Graser					
Phone:	262-547-2993					

<u>1</u>	6 of 8	E	0.03 / 180.02	843.58 / -6	ONE HOUR MARTINIZING 310 DELAFIELD ST WAUKESHA WI 53188	SHWIMS
FID:	268226090				County: WAUKESHA	
Status:	OPERATING				Region: SOUTHEAST	
Activity Type:	HW Generator Activities					

<u>1</u>	7 of 8	E	0.03 / 180.02	843.58 / -6	ONE HOUR MARTINIZING 310 DELAFIELD ST WAUKESHA WI 53188	DRYC REM
BRRTS No:	02-68-494990				County: WAUKESHA	

Map Key	Number of Records	Direction	Distance (mi/ft)	Elev/Diff (ft)	Site	DB
---------	-------------------	-----------	------------------	----------------	------	----

Status:	CLOSED	Latitude:	43.015374155
Wtm X:	663752	Longitude:	-88.235932402
Wtm Y:	284032.0001		
PLSS:	NW 1/4 of the NE 1/4 of Sec 03, T06N, R19E		
BOTW:	https://apps.dnr.wi.gov/botw/GetActivityDetail.do?dsn=494990		

DERF Claims

Project No:	DC-139	Deductible:	-10000
Status:	PAID	Ineligible Costs:	
Site No:	64	Penalty Applied:	
Site Risk:	low	Payment Processed:	29442.79
Date to Dnr Pm:	01/23/200	Dt Audit Ltr Sent:	8/25/2006
Type:	SI 1	Date Paid:	
Reg:	SER	FY Paid:	2007
Project Manager:	Jim Delwiche		
Applicant or Site Name:	OHM, Waukesha Graser- Turks		
Requested Reimbursement:	39442.8		

Project No:	DC-176	Deductible:	DC-139
Status:	PAID	Ineligible Costs:	
Site No:	64	Penalty Applied:	
Site Risk:	low	Payment Processed:	4068.88
Date to Dnr Pm:	10/02/200	Dt Audit Ltr Sent:	3/28/2007
Type:	SI F	Date Paid:	
Reg:	SER	FY Paid:	2007
Project Manager:	Jim Delwiche		
Applicant or Site Name:	OHM, Waukesha Graser- Turks		
Requested Reimbursement:	4068.88		

1	8 of 8	E	0.03 / 180.02	843.58 / -6	Waukesha, City of 310 Delafield St, Waukesha, WI 53188 WI	BGP
-------------------	--------	---	---------------	-------------	--	-----

Award ID:	24177
Program Name:	Site Assessment Grants

Report for Release

Award Amount:	\$150,000
Award Date:	6/15/2018

Awards

Fein ID:	39-6005642
NAICS:	921190
Program Name:	Site Assessment Grants
Award Date:	6/15/2018

Map Key	Number of Records	Direction	Distance (mi/ft)	Elev/Diff (ft)	Site	DB
----------------	--------------------------	------------------	-------------------------	-----------------------	-------------	-----------

Award Type: Grant
Award Amount: 150000
Industry: Public Admin
Recipient: Waukesha, City of
Location: City of Waukesha
County: Waukesha
Multiple Awards for FEIN ID: no
Tax Credits Verified:
Deliverables: Environmental Remediation
Planned Job Creation: 0
Planned Job Retention: 0
Planned Capital Investment: 0
Planned Cost: 284054
Planned Leverage: 561981
Actual Job Creation: 0
Actual Job Retention: 0
Actual Capital Investment: 0

Measures

Measure ID: 897030
Measure: Site Work - Remediation/Environmental Cleanup
Due: 12/31/2019
Plan Amount: 284054
Description:

Actuals

Period End: 3/31/2019
Amount: 753782

Actuals

Period End: 12/31/2019
Amount: 246147

Measures

Measure ID: 897034
Measure: Leverage - Total
Due: 12/31/2019
Plan Amount: 561981
Description:

Actuals

Period End: 12/31/2019
Amount: 246147

Map Key	Number of Records	Direction	Distance (mi/ft)	Elev/Diff (ft)	Site	DB
---------	-------------------	-----------	------------------	----------------	------	----

Actuals

Period End: 3/31/2019
 Amount: 753782

2	1 of 1	ESE	0.04 / 196.19	842.02 / -7	JENDUSA PHARMACY-AURORA PHARMACY INC 304 DELAFIELD ST WAUKESHA WI 53188	SHWIMS
-------------------	--------	-----	---------------	-------------	--	--------

FID: 268569950 County: WAUKESHA
 Status: OPERATING Region: SOUTHEAST
 Activity Type: Infectious Waste Sharps Collection Stations

3	1 of 5	ESE	0.04 / 208.63	841.90 / -8	WAUKESHA CTY HALL 201 DELAFIELD ST WAUKESHA WI	LUST
-------------------	--------	-----	---------------	-------------	--	------

Site ID: 3965000 County Code: 68
 BRRTS No: County: Waukesha
 Region: SE
 Database Source: BRRTS Bulk data download; DNR Bureau for Remediation and Redevelopment Tracking System (BOTW) (Web)

Facility Activity Information

Detail Seq No:	29532	CO Contam Flag:	No
Act Code:	340	Geo Located Flag:	Yes
Activity Type:	LUST	GIS Registry Flag:	
Activity No:	0368002315	GIS Area Point Flg:	No
Activit Display No:	03-68-002315	PLSS:	NWNE0306N19E
Status Code:	C	PECFA No:	53188369501
Status:	CLOSED	PECFA Occurrenc ID:	
DCOM No:		DERF Flag:	No
Comm Occurrence ID:		GLC Flag:	No
EPA CERCLIS ID:		Offsite Impact Flg:	No
FID:	268368980	Petrol Ust Flag:	Yes
Start Date:	1992-04-29	PFAS Flag:	No
End Date:	1998-03-23	RFR Flag:	No
Last Action:	2013-07-02	Row Impact Flag:	No
Risk Code:		Sediments Flag:	No
Acres:		SUDZ Flag:	No
Acres 100:		VPLE COC Flag:	No
Juris:	DNR RR	WAM Flag:	No
NPL Flag:	No	CO Flag:	No
DCOM DB Track Flag:		SFR Flag:	No
PECFA Eligible Flg:	No	Latitude:	43.015472199
AST Flag:	No	Longitude:	-88.234600048
Drycleaner Flag:	No		
WDOT Flag:	No		

<i>Map Key</i>	<i>Number of Records</i>	<i>Direction</i>	<i>Distance (mi/ft)</i>	<i>Elev/Diff (ft)</i>	<i>Site</i>	<i>DB</i>
<i>WDOT Desc:</i>						
<i>Activity Name:</i>		WAUKESHA CTY HALL				
<i>Activity Detail Addr:</i>						
<i>Activity Comments:</i>		***SITE WAS CLOSED UNDER THE JURISDICTION OF THE DEPT OF SAFETY AND PROFESSIONAL SERVICES (DSPS) OR DEPT OF COMMERCE – SITE TRANSFERRED BACK TO DNR JURISDICTION IN 2013***				
 <u>Action Information</u>						
<i>Action Date:</i>		1993-07-13				
<i>Action Code:</i>		2				
<i>Action Name:</i>		Responsible Party (RP) letter sent				
<i>Action Desc:</i>		Date of DNR letter to responsible party (RP) notifying them of state law responsibilities associated with the investigation and cleanup of a hazardous substance discharge to the environment.				
<i>Action Comment:</i>						
<i>Action Date:</i>		1996-06-24				
<i>Action Code:</i>		76				
<i>Action Name:</i>		Activity Transferred to DSPS (formerly Commerce)				
<i>Action Desc:</i>		Oversight of medium or low risk petroleum cleanup has been transferred to the WI Dept of Safety and Professional Services (DSPS). DSPS was part of the Dept of Commerce until 2011.				
<i>Action Comment:</i>						
<i>Action Date:</i>		1992-04-29				
<i>Action Code:</i>		1				
<i>Action Name:</i>		Notification of Hazardous Substance Discharge				
<i>Action Desc:</i>		Date DNR received notice of a discharge of a hazardous substance under s. 292.11 Wis. Stats. Discharge was discovered during an environmental assessment or laboratory analysis of soil, sediment, groundwater or vapor samples. Includes historic contamination.				
<i>Action Comment:</i>						
<i>Action Date:</i>		1998-03-18				
<i>Action Code:</i>		33				
<i>Action Name:</i>		Tank System Site Assessment (TSSA) Report Received				
<i>Action Desc:</i>		Date DNR received a tank system site assessment (TSSA) regarding tank closure or change in services for an above-ground or underground tank system.				
<i>Action Comment:</i>						
<i>Action Date:</i>		1993-07-13				
<i>Action Code:</i>		99				
<i>Action Name:</i>		Miscellaneous				
<i>Action Desc:</i>		Miscellaneous action - See Action Comments				
<i>Action Comment:</i>		RP-LOW LETTER SENT				
<i>Action Date:</i>		1998-03-23				
<i>Action Code:</i>		83				
<i>Action Name:</i>		No Further Action Required per NR 708.09				
<i>Action Desc:</i>		Date DNR determined that no further action is required and the Activity is closed per NR 708.09. The Responsible Party (RP) has taken limited actions but was not required to conduct an NR 716 investigation. The site is not closed out under NR 726. No letter was issued unless a fee was paid.				
<i>Action Comment:</i>		*** NR708 from Commerce Data Interchange ***				
<i>Action Date:</i>		1998-03-23				

<i>Map Key</i>	<i>Number of Records</i>	<i>Direction</i>	<i>Distance (mi/ft)</i>	<i>Elev/Diff (ft)</i>	<i>Site</i>	<i>DB</i>
Action Code:		11				
Action Name:		Activity Closed				
Action Desc:		Date DNR sends a letter approving the final closure of an activity based on data provided and compliance with NR 726 and 727. No further investigation or remediation is required at this time.				
Action Comment:		*** NR708 Closure from Commerce Data Interchange ***				
Action Date:		2013-07-02				
Action Code:		89				
Action Name:		DSPS (formerly Commerce) Transferred Back to DNR				
Action Desc:		Date the WI Dept of Safety and Professional Services (DSPS) transfers oversight of activity back to the DNR. DSPS was part of the Dept of Commerce until 2011.				
Action Comment:		PECFA PROGRAM TRANSFER 2013-2015 STATE BUDGET				

Impacts Information

Impact Seq No:	
Impact Code:	05
Impact Desc:	Soil Contamination
Impact Comment:	
Potential Flag:	No

Substances Information

Substance Desc:	Petroleum - Unknown Type
Spill Released Amt:	
Spill Released Unit Code:	

WHO Information

Org Flag:	No
Role Desc:	DNR File Contact
Full Name:	JENNIFER MEYER
Address 1:	1027 W ST PAUL AVE
Address 2:	
City:	MILWAUKEE
State Abbr:	WI
Postal Code:	53233
Composite Address:	MILWAUKEE, WI 53233
Country Name:	UNITED STATES
Email:	jennifer.meyer1@wisconsin.gov

Org Flag:	Yes
Role Desc:	Responsible Party
Full Name:	CITY OF WAUKESHA
Address 1:	201 DELAFIELD ST
Address 2:	
City:	WAUKESHA
State Abbr:	WI
Postal Code:	53186
Composite Address:	WAUKESHA, WI 53186

Country Name: UNITED STATES
 Email: NA

BRRTS Web List

FID: 268368980 **Start Date:** 1992-04-29
Status: CLOSED **End Date:** 1998-03-23
Jurisdiction: DNR **Address:** 201 DELAFIELD ST
Activity Type: LUST **Municipality:** WAUKESHA
Activity Name: WAUKESHA CTY HALL
Comments: ***SITE WAS CLOSED UNDER THE JURISDICTION OF THE DEPT OF SAFETY AND PROFESSIONAL SERVICES (DSPS) OR DEPT OF COMMERCE – SITE TRANSFERRED BACK TO DNR JURISDICTION IN 2013***

3	2 of 5	ESE	0.04 / 208.63	841.90 / -8	WAUKESHA CTY HALL 201 DELAFIELD ST WAUKESHA WI	BRRTS
-------------------	--------	-----	---------------	-------------	--	-------

Site ID: 3965000 **County Code:** 68
Region: SE **County:** Waukesha

Facility Activity Information

Detail Seq No: 292220	CO Contam Flag: No
Act Code: 390	Geo Located Flag: Yes
Activity Type: NO ACTION REQUIRED	GIS Registry Flag:
Activity No: 0968292220	GIS Area Point Flg: No
Activit Display No: 09-68-292220	PLSS: NWNE0306N19E
Status Code:	PECFA No:
Status:	PECFA Occurrenc ID:
DCOM No:	DERF Flag: No
Comm Occurrence ID:	GLC Flag: No
EPA CERCLIS ID:	Offsite Impact Flg: No
FID: 268368980	Petrol Ust Flag: No
Start Date: 1992-04-29	PFAS Flag: No
End Date: 1992-04-29	RFR Flag: No
Last Action: 1992-04-29	Row Impact Flag: No
Risk Code:	Sediments Flag: No
Acres:	SUDZ Flag: No
Acres 100:	VPLE COC Flag: No
Juris: DNR RR	WAM Flag: No
NPL Flag: No	CO Flag: No
DCOM DB Track Flag:	SFR Flag: No
PECFA Eligible Flg: No	Latitude: 43.015471632
AST Flag: No	Longitude: -88.23456325
Drycleaner Flag: No	
WDOT Flag: No	
WDOT Desc:	
Activity Name: WAUKESHA CTY HALL	
Activity Detail Addr:	
Activity Comment: UST Closure - No site investigation required.	

Map Key	Number of Records	Direction	Distance (mi/ft)	Elev/Diff (ft)	Site	DB
---------	-------------------	-----------	------------------	----------------	------	----

Action Information

Action Date: 1992-04-29
Action Code: 1
Action Name: Notification of Hazardous Substance Discharge
Action Desc: Date DNR received notice of a discharge of a hazardous substance under s. 292.11 Wis. Stats. Discharge was discovered during an environmental assessment or laboratory analysis of soil, sediment, groundwater or vapor samples. Includes historic contamination.

Action Comment:

Action Date: 1992-04-29
Action Code: 33
Action Name: Tank System Site Assessment (TSSA) Report Received
Action Desc: Date DNR received a tank system site assessment (TSSA) regarding tank closure or change in services for an above-ground or underground tank system.

Action Comment:

Action Date: 1992-04-29
Action Code: 801
Action Name: No Action Required (NAR) determination
Action Desc: Date of DNR determination that no action is required (NAR) or limited actions were necessary when laboratory results indicated no detect to low level contamination.

Action Comment:

WHO Information

Org Flag: No
Role Desc: DNR File Contact
Full Name: JENNIFER MEYER
Address 1: 1027 W ST PAUL AVE
Address 2:
City: MILWAUKEE
State Abbr: WI
Postal Code: 53233
Composite Address: MILWAUKEE, WI 53233
Country Name: UNITED STATES
Email: jennifer.meyer1@wisconsin.gov

3	3 of 5	ESE	0.04 / 208.63	841.90 / -8	WAUKESHA CTY HALL 201 Delafield St Waukesha WI	CRS
-------------------	--------	-----	---------------	-------------	--	-----

Facility ID No: 268368980	Loc Meth: Interpreted based on site records
Detail Seq No: 29532	Sediments: No
Activity Detail No: 0368002315	Has Contin Oblig: No
Act Code: 340	Has Offsite: No
Start Date: 1992-04-29 24:00:00 UTC	WTM91 X AMT: 663860.35
End Date: 1998-03-23 24:00:00 UTC	WTM91 Y AMT: 284045.17
Point Rep: Parcel center	

Map Key	Number of Records	Direction	Distance (mi/ft)	Elev/Diff (ft)	Site	DB
3	4 of 5	ESE	0.04 / 208.63	841.90 / -8	CITY OF WAUKESHA CITY HALL 201 Delafield St Waukesha WI 53188	UST

License No:	647695	Expiration Date:	
Facility Ref No:	647695 676008	Fire Department Nm:	Waukesha
Fire Department ID:	6706	Municipality Name:	
License Type:	Registration	Property County:	Waukesha County
License:	Storage Tank Registration		
Licensee:	CITY OF WAUKESHA		

Tank Details

Tank ID:	365952	Federally Regulated:	Yes
Tank Reference No:	365952 670600266	Leak Detection:	
Equipment Wang ID:	670600266	Leak Test Method:	
CAS No:		Contain Sump Install:	
Tank Status:	Closed/Removed	Dispen Sump Install:	No
Tank Type:	Underground Storage Tank	Marketer:	No
Tank Contents:	Fuel Oil	Spill Protection:	Not Installed
Tank Occupancy:	Government	Overfill Protection:	Not Installed
Install Date:		Overfill Protect Type:	Not Installed
Capacity:	8000.00	Corrosion Protect Ty:	
Construction Material:	Bare Steel	Date of Lining:	
Wall Size:		Lining Inspect Date:	

Pipe Details

Related Tank ID:		UST Manifolded:	
Status:		Flex Connector:	
Type:		Leak Test Method:	
System Type:		Leak Detection:	
Wall Type:		Corrosion Protection:	
Construction Material:		Latest Test Name:	
Catastrop Leak Detn:		Latest Test Date:	
Aboveground Piping:	No	Latest Test Expire Dt:	
Underground Piping:	No		

MyDATCP Storage Tank Search - Tank Details

Tank ID:	365952	Corrosion Protect Ty:	
Wang ID:	670600266	Overfill Protect Type:	Not Installed
CAS No:		Construction Material:	Bare Steel
Tank Status:	Closed/Removed as of 1992-04-28	Capacity in Gallons:	8,000
Install Date:		Marketer:	No
Tank Type:	Underground Storage Tank	Spill Protection:	Not Installed
Tank Occupancy:	Government	Date of Lining:	
Wall Type:		Contents:	Fuel Oil
Federally Regulated:	Yes	Overfill Protection:	Not Installed

Map Key	Number of Records	Direction	Distance (mi/ft)	Elev/Diff (ft)	Site	DB
Leak Detection:				Lining Inspect Date:		
Leak Test Method:				Underground Piping: No		
Contain Sump Install:						

MyDATCP Storage Tank Search - Owner Details

Site Anniversary Date:
Owner Name: City Of Waukesha
Owner Address1: 201 Delafield St
Owner Address2:
Owner City: Waukesha
Owner State: WI
Owner Zip: 53188-3646

3	5 of 5	ESE	0.04 / 208.63	841.90 / -8	CITY OF WAUKESHA 201 DELAFIELD ST WAUKESHA WI 53188	FINDS/FRS
-------------------	--------	-----	---------------	-------------	---	---------------------------

Registry ID: 110071146981
FIPS Code: WI133
HUC Code: 07120006
Site Type Name: STATIONARY
Location Description:
Supplemental Location:
Create Date: 05-NOV-21
Update Date:
Interest Types: ICIS-NPDES NON-MAJOR
SIC Codes:
SIC Code Descriptions:
NAICS Codes:
NAICS Code Descriptions:
Conveyor: FRS-GEOCODE
Federal Facility Code:
Federal Agency Name:
Tribal Land Code:
Tribal Land Name:
Congressional Dist No: 05
Census Block Code: 551332030001017
EPA Region Code: 05
County Name: WAUKESHA
US/Mexico Border Ind:
Latitude: 43.0149
Longitude: -88.23542
Reference Point: CENTER OF A FACILITY OR STATION
Coord Collection Method: ADDRESS MATCHING-HOUSE NUMBER
Accuracy Value: 30
Datum: NAD83
Source:
Facility Detail Rprt URL: https://ofmpub.epa.gov/frs_public2/fii_query_detail.disp_program_facility?p_registry_id=110071146981
Data Source: Facility Registry Service - Single File
Program Acronyms:

Map Key	Number of Records	Direction	Distance (mi/ft)	Elev/Diff (ft)	Site	DB
---------	-------------------	-----------	------------------	----------------	------	----

NPDES:WIG008199

4	1 of 7	NNE	0.07 / 367.83	852.51 / 3	SHELL FORMER WILLIAMS 318 DELAFIELD ST WAUKESHA WI 53186	RCRA NON GEN
-------------------	--------	-----	------------------	---------------	--	-----------------

EPA Handler ID: WID988634390
Gen Status Universe: No Report
Contact Name: JACK WILLIAMS
Contact Address: 315 N WEST AVE APT 607 , , WAUKESHA , WI, 53186 , US
Contact Phone No and Ext: 414-544-0617
Contact Email:
Contact Country: US
County Name: WAUKESHA
EPA Region: 05
Land Type: Private
Receive Date: 20110503
Location Latitude:
Location Longitude:

Violation/Evaluation Summary

Note: NO RECORDS: As of Oct 2023, there are no Compliance Monitoring and Enforcement (violation) records associated with this facility (EPA ID).

Handler Summary

Importer Activity: No
Mixed Waste Generator: No
Transporter Activity: No
Transfer Facility: No
Onsite Burner Exemption: No
Furnace Exemption: No
Underground Injection Activity: No
Commercial TSD: No
Used Oil Transporter: No
Used Oil Transfer Facility: No
Used Oil Processor: No
Used Oil Refiner: No
Used Oil Burner: No
Used Oil Market Burner: No
Used Oil Spec Marketer: No

Hazardous Waste Handler Details

Sequence No: 1
Receive Date: 19930119

Handler Name: SHELL FORMER WILLIAMS
Source Type: Notification
Federal Waste Generator Code: 2
Generator Code Description: Small Quantity Generator

Waste Code Details

Hazardous Waste Code: D001
Waste Code Description: IGNITABLE WASTE

Hazardous Waste Handler Details

Sequence No: 1
Receive Date: 20110503
Handler Name: SHELL FORMER WILLIAMS
Source Type: Implementer
Federal Waste Generator Code: N
Generator Code Description: Not a Generator, Verified

Waste Code Details

Hazardous Waste Code: D001
Waste Code Description: IGNITABLE WASTE

Owner/Operator Details

Owner/Operator Ind: Current Owner	Street No:
Type: Private	Street 1: 315 N WEST AVE APT 607
Name: WILLIAMS MARGUERITE	Street 2:
Date Became Current:	City: WAUKESHA
Date Ended Current:	State: WI
Phone: 414-544-0617	Country:
Source Type: Implementer	Zip Code: 53186

Owner/Operator Ind: Current Owner	Street No:
Type: Private	Street 1: 315 N WEST AVE APT 607
Name: WILLIAMS MARGUERITE	Street 2:
Date Became Current:	City: WAUKESHA
Date Ended Current:	State: WI
Phone: 414-544-0617	Country:
Source Type: Notification	Zip Code: 53186

Historical Handler Details

Receive Dt: 19930119
Generator Code Description: Small Quantity Generator
Handler Name: SHELL FORMER WILLIAMS

Map Key	Number of Records	Direction	Distance (mi/ft)	Elev/Diff (ft)	Site	DB
4	2 of 7	NNE	0.07 / 367.83	852.51 / 3	MOON'S AUTOMOTIVE REPAIR 318 Delafield St Waukesha WI 53188-0000	UST

License No:	154102	Expiration Date:	
Facility Ref No:	154102 154102	Fire Department Nm:	Waukesha
Fire Department ID:	6706	Municipality Name:	
License Type:	Registration	Property County:	Waukesha County
License:	Storage Tank Registration		
Licensee:	JOHN WILLIAMS		

Tank Details

Tank ID:	365929	Federally Regulated:	Yes
Tank Reference No:	365929 670600230	Leak Detection:	Unknown
Equipment Wang ID:	670600230	Leak Test Method:	
CAS No:		Contain Sump Install:	
Tank Status:	Closed/Removed	Dispen Sump Install:	No
Tank Type:	Underground Storage Tank	Marketer:	No
Tank Contents:	Waste/Used Motor Oil	Spill Protection:	Not Installed
Tank Occupancy:	Retail Fuel Sales	Overfill Protection:	Not Installed
Install Date:		Overfill Protect Type:	Not Installed
Capacity:	500.00	Corrosion Protect Ty:	
Construction Material:	Bare Steel	Date of Lining:	
Wall Size:		Lining Inspect Date:	

Pipe Details

Related Tank ID:		UST Manifolded:	
Status:		Flex Connector:	
Type:		Leak Test Method:	
System Type:		Leak Detection:	
Wall Type:		Corrosion Protection:	
Construction Material:		Latest Test Name:	
Catastrop Leak Detn:		Latest Test Date:	
Aboveground Piping:	No	Latest Test Expire Dt:	
Underground Piping:	No		

Tank Details

Tank ID:	365924	Federally Regulated:	Yes
Tank Reference No:	365924 670600225	Leak Detection:	Unknown
Equipment Wang ID:	670600225	Leak Test Method:	
CAS No:		Contain Sump Install:	
Tank Status:	Closed/Removed	Dispen Sump Install:	No
Tank Type:	Underground Storage Tank	Marketer:	No
Tank Contents:	Unleaded Gasoline	Spill Protection:	Not Installed
Tank Occupancy:	Retail Fuel Sales	Overfill Protection:	Not Installed
Install Date:		Overfill Protect Type:	Not Installed

Map Key	Number of Records	Direction	Distance (mi/ft)	Elev/Diff (ft)	Site	DB
---------	-------------------	-----------	------------------	----------------	------	----

Capacity:	5000.00				Corrosion Protect Ty:	
Construction Material:	Bare Steel				Date of Lining:	
Wall Size:					Lining Inspect Date:	

Pipe Details

Related Tank ID:					UST Manifolder:	
Status:					Flex Connector:	
Type:					Leak Test Method:	
System Type:					Leak Detection:	
Wall Type:					Corrosion Protection:	
Construction Material:					Latest Test Name:	
Catastroph Leak Detn:					Latest Test Date:	
Aboveground Piping:	No				Latest Test Expire Dt:	
Underground Piping:	No					

Tank Details

Tank ID:	365928				Federally Regulated:	Yes
Tank Reference No:	365928 670600229				Leak Detection:	Unknown
Equipment Wang ID:	670600229				Leak Test Method:	
CAS No:					Contain Sump Install:	
Tank Status:	Closed/Removed				Dispen Sump Install:	No
Tank Type:	Underground Storage Tank				Marketer:	No
Tank Contents:	Other				Spill Protection:	Not Installed
Tank Occupancy:	Retail Fuel Sales				Overfill Protection:	Not Installed
Install Date:					Overfill Protect Type:	Not Installed
Capacity:	1000.00				Corrosion Protect Ty:	
Construction Material:	Bare Steel				Date of Lining:	
Wall Size:					Lining Inspect Date:	

Pipe Details

Related Tank ID:					UST Manifolder:	
Status:					Flex Connector:	
Type:					Leak Test Method:	
System Type:					Leak Detection:	
Wall Type:					Corrosion Protection:	
Construction Material:					Latest Test Name:	
Catastroph Leak Detn:					Latest Test Date:	
Aboveground Piping:	No				Latest Test Expire Dt:	
Underground Piping:	No					

Tank Details

Tank ID:	365927				Federally Regulated:	Yes
Tank Reference No:	365927 670600228				Leak Detection:	Unknown
Equipment Wang ID:	670600228				Leak Test Method:	

Map Key	Number of Records	Direction	Distance (mi/ft)	Elev/Diff (ft)	Site	DB
CAS No:					Contain Sump Install:	
Tank Status:	Closed/Removed				Dispen Sump Install:	No
Tank Type:	Underground Storage Tank				Marketer:	No
Tank Contents:	Leaded Gasoline				Spill Protection:	Not Installed
Tank Occupancy:	Retail Fuel Sales				Overfill Protection:	Not Installed
Install Date:					Overfill Protect Type:	Not Installed
Capacity:	4000.00				Corrosion Protect Ty:	
Construction Material:	Bare Steel				Date of Lining:	
Wall Size:					Lining Inspect Date:	

Pipe Details

Related Tank ID:		UST Manifolded:	
Status:		Flex Connector:	
Type:		Leak Test Method:	
System Type:		Leak Detection:	
Wall Type:		Corrosion Protection:	
Construction Material:		Latest Test Name:	
Catastrop Leak Detn:		Latest Test Date:	
Aboveground Piping:	No	Latest Test Expire Dt:	
Underground Piping:	No		

Tank Details

Tank ID:	365925	Federally Regulated:	Yes
Tank Reference No:	365925 670600226	Leak Detection:	Unknown
Equipment Wang ID:	670600226	Leak Test Method:	
CAS No:		Contain Sump Install:	
Tank Status:	Closed/Removed	Dispen Sump Install:	No
Tank Type:	Underground Storage Tank	Marketer:	No
Tank Contents:	Unleaded Gasoline	Spill Protection:	Not Installed
Tank Occupancy:	Retail Fuel Sales	Overfill Protection:	Not Installed
Install Date:		Overfill Protect Type:	Not Installed
Capacity:	4000.00	Corrosion Protect Ty:	
Construction Material:	Bare Steel	Date of Lining:	
Wall Size:		Lining Inspect Date:	

Pipe Details

Related Tank ID:		UST Manifolded:	
Status:		Flex Connector:	
Type:		Leak Test Method:	
System Type:		Leak Detection:	
Wall Type:		Corrosion Protection:	
Construction Material:		Latest Test Name:	
Catastrop Leak Detn:		Latest Test Date:	
Aboveground Piping:	No	Latest Test Expire Dt:	
Underground Piping:	No		

Map Key	Number of Records	Direction	Distance (mi/ft)	Elev/Diff (ft)	Site	DB
----------------	--------------------------	------------------	-------------------------	-----------------------	-------------	-----------

Tank Details

Tank ID:	365926	Federally Regulated:	Yes
Tank Reference No:	365926 670600227	Leak Detection:	Unknown
Equipment Wang ID:	670600227	Leak Test Method:	
CAS No:		Contain Sump Install:	
Tank Status:	Closed/Removed	Dispen Sump Install:	No
Tank Type:	Underground Storage Tank	Marketer:	No
Tank Contents:	Unleaded Gasoline	Spill Protection:	Not Installed
Tank Occupancy:	Retail Fuel Sales	Overfill Protection:	Not Installed
Install Date:		Overfill Protect Type:	Not Installed
Capacity:	4000.00	Corrosion Protect Ty:	
Construction Material:	Bare Steel	Date of Lining:	
Wall Size:		Lining Inspect Date:	

Pipe Details

Related Tank ID:		UST Manifolded:	
Status:		Flex Connector:	
Type:		Leak Test Method:	
System Type:		Leak Detection:	
Wall Type:		Corrosion Protection:	
Construction Material:		Latest Test Name:	
Catastrop Leak Detn:		Latest Test Date:	
Aboveground Piping:	No	Latest Test Expire Dt:	
Underground Piping:	No		

Tank Details

Tank ID:	366278	Federally Regulated:	Yes
Tank Reference No:	366278 670600694	Leak Detection:	Unknown
Equipment Wang ID:	670600694	Leak Test Method:	
CAS No:		Contain Sump Install:	
Tank Status:	Closed/Removed	Dispen Sump Install:	No
Tank Type:	Underground Storage Tank	Marketer:	No
Tank Contents:	Kerosene	Spill Protection:	Not Installed
Tank Occupancy:	Retail Fuel Sales	Overfill Protection:	Not Installed
Install Date:		Overfill Protect Type:	Not Installed
Capacity:	1000.00	Corrosion Protect Ty:	
Construction Material:	Bare Steel	Date of Lining:	
Wall Size:		Lining Inspect Date:	

Pipe Details

Related Tank ID:		UST Manifolded:	
Status:		Flex Connector:	
Type:		Leak Test Method:	
System Type:		Leak Detection:	

Map Key	Number of Records	Direction	Distance (mi/ft)	Elev/Diff (ft)	Site	DB
----------------	--------------------------	------------------	-------------------------	-----------------------	-------------	-----------

Wall Type:					Corrosion Protection:	
Construction Material:					Latest Test Name:	
Catastroph Leak Detn:					Latest Test Date:	
Aboveground Piping:	No				Latest Test Expire Dt:	
Underground Piping:	No					

MyDATCP Storage Tank Search - Tank Details

Tank ID:	366278				Corrosion Protect Ty:	
Wang ID:	670600694				Overfill Protect Type:	Not Installed
CAS No:					Construction Material:	Bare Steel
Tank Status:	Closed/Removed as of 1989-12-21				Capacity in Gallons:	1,000
Install Date:					Marketer:	No
Tank Type:	Underground Storage Tank				Spill Protection:	Not Installed
Tank Occupancy:	Retail Fuel Sales				Date of Lining:	
Wall Type:					Contents:	Kerosene
Federally Regulated:	Yes				Overfill Protection:	Not Installed
Leak Detection:	Unknown				Lining Inspect Date:	
Leak Test Method:					Underground Piping:	No
Contain Sump Install:						

Tank ID:	365927				Corrosion Protect Ty:	
Wang ID:	670600228				Overfill Protect Type:	Not Installed
CAS No:					Construction Material:	Bare Steel
Tank Status:	Closed/Removed as of 1989-11-20				Capacity in Gallons:	4,000
Install Date:					Marketer:	No
Tank Type:	Underground Storage Tank				Spill Protection:	Not Installed
Tank Occupancy:	Retail Fuel Sales				Date of Lining:	
Wall Type:					Contents:	Leaded Gasoline
Federally Regulated:	Yes				Overfill Protection:	Not Installed
Leak Detection:	Unknown				Lining Inspect Date:	
Leak Test Method:					Underground Piping:	No
Contain Sump Install:						

Tank ID:	365929				Corrosion Protect Ty:	
Wang ID:	670600230				Overfill Protect Type:	Not Installed
CAS No:					Construction Material:	Bare Steel
Tank Status:	Closed/Removed as of 1989-11-21				Capacity in Gallons:	500
Install Date:					Marketer:	No
Tank Type:	Underground Storage Tank				Spill Protection:	Not Installed
Tank Occupancy:	Retail Fuel Sales				Date of Lining:	
Wall Type:					Contents:	Waste/Used Motor Oil
Federally Regulated:	Yes				Overfill Protection:	Not Installed
Leak Detection:	Unknown				Lining Inspect Date:	
Leak Test Method:					Underground Piping:	No
Contain Sump Install:						

Tank ID:	365924				Corrosion Protect Ty:	
Wang ID:	670600225				Overfill Protect Type:	Not Installed
CAS No:					Construction Material:	Bare Steel

Map Key	Number of Records	Direction	Distance (mi/ft)	Elev/Diff (ft)	Site	DB
Tank Status:	Closed/Removed as of 1989-11-20				Capacity in Gallons: 5,000	
Install Date:					Marketer: No	
Tank Type:	Underground Storage Tank				Spill Protection: Not Installed	
Tank Occupancy:	Retail Fuel Sales				Date of Lining:	
Wall Type:					Contents: Unleaded Gasoline	
Federally Regulated:	Yes				Overfill Protection: Not Installed	
Leak Detection:	Unknown				Lining Inspect Date:	
Leak Test Method:					Underground Piping: No	
Contain Sump Install:						
Tank ID:	365928				Corrosion Protect Ty:	
Wang ID:	670600229				Overfill Protect Type: Not Installed	
CAS No:					Construction Material: Bare Steel	
Tank Status:	Closed/Removed as of 1989-11-20				Capacity in Gallons: 1,000	
Install Date:					Marketer: No	
Tank Type:	Underground Storage Tank				Spill Protection: Not Installed	
Tank Occupancy:	Retail Fuel Sales				Date of Lining:	
Wall Type:					Contents: Other	
Federally Regulated:	Yes				Overfill Protection: Not Installed	
Leak Detection:	Unknown				Lining Inspect Date:	
Leak Test Method:					Underground Piping: No	
Contain Sump Install:						
Tank ID:	365925				Corrosion Protect Ty:	
Wang ID:	670600226				Overfill Protect Type: Not Installed	
CAS No:					Construction Material: Bare Steel	
Tank Status:	Closed/Removed as of 1989-11-20				Capacity in Gallons: 4,000	
Install Date:					Marketer: No	
Tank Type:	Underground Storage Tank				Spill Protection: Not Installed	
Tank Occupancy:	Retail Fuel Sales				Date of Lining:	
Wall Type:					Contents: Unleaded Gasoline	
Federally Regulated:	Yes				Overfill Protection: Not Installed	
Leak Detection:	Unknown				Lining Inspect Date:	
Leak Test Method:					Underground Piping: No	
Contain Sump Install:						
Tank ID:	365926				Corrosion Protect Ty:	
Wang ID:	670600227				Overfill Protect Type: Not Installed	
CAS No:					Construction Material: Bare Steel	
Tank Status:	Closed/Removed as of 1989-11-20				Capacity in Gallons: 4,000	
Install Date:					Marketer: No	
Tank Type:	Underground Storage Tank				Spill Protection: Not Installed	
Tank Occupancy:	Retail Fuel Sales				Date of Lining:	
Wall Type:					Contents: Unleaded Gasoline	
Federally Regulated:	Yes				Overfill Protection: Not Installed	
Leak Detection:	Unknown				Lining Inspect Date:	
Leak Test Method:					Underground Piping: No	
Contain Sump Install:						

MyDATCP Storage Tank Search - Owner Details

Map Key	Number of Records	Direction	Distance (mi/ft)	Elev/Diff (ft)	Site	DB
---------	-------------------	-----------	------------------	----------------	------	----

Site Anniversary Date:

Owner Name: John Williams
Owner Address1: 1212 Tomahawk Ct
Owner Address2:
Owner City: Waukesha
Owner State: WI
Owner Zip: 53186-6920

<u>4</u>	3 of 7	NNE	0.07 / 367.83	852.51 / 3	MOON'S AUTOMOTIVE REPAIR 318 Delafield St Waukesha WI 53188-0000	AST
----------	--------	-----	---------------	------------	--	-----

License No:	154102	Expiration Date:	
Facility Ref No:	154102 154102	Fire Department Nm:	Waukesha
Fire Department ID:	6706	Municipality Name:	
License Type:	Registration	Property County:	Waukesha County
License:	Storage Tank Registration		
Licensee:	John Williams		

Tank Details

Tank ID:	213726	Federally Regulated:	No
Tank Reference No:	213726 670600100	Leak Detection:	
Equipment Wang ID:	670600100	Leak Test Method:	
CAS No:		Contain Sump Install:	
Tank Status:	Closed/Removed	Dispen Sump Install:	No
Tank Type:	Aboveground Storage Tank	Marketer:	No
Tank Contents:	Fuel Oil	Spill Protection:	Not Installed
Tank Occupancy:	Retail Fuel Sales	Overfill Protection:	Not Installed
Install Date:		Overfill Protect Type:	Not Installed
Capacity:	300.00	Corrosion Protect Ty:	
Construction Material:	Lined Steel	Date of Lining:	
Wall Size:		Lining Inspect Date:	

Piping Details

Related Tank ID:		UST Manifolded:	
Status:		Flex Connector:	
Type:		Leak Test Method:	
System Type:		Leak Detection:	
Wall Type:		Corrosion Protection:	
Construction Material:		Latest Test Name:	
Catastrop Leak Detn:		Latest Test Date:	
Aboveground Piping:	No	Latest Test Expire Dt:	
Underground Piping:	No		

MyDATCP Storage Tank Search - Tank Details

Tank ID:	213726	Corrosion Protect Ty:	
-----------------	--------	------------------------------	--

Map Key	Number of Records	Direction	Distance (mi/ft)	Elev/Diff (ft)	Site	DB
Wang ID:	670600100				Overfill Protect Type: Not Installed	
CAS No:					Construction Material: Lined Steel	
Tank Status:	Closed/Removed as of 1998-12-31				Capacity in Gallons: 300	
Install Date:					Marketer: No	
Tank Type:	Aboveground Storage Tank				Spill Protection: Not Installed	
Tank Occupancy:	Retail Fuel Sales				Date of Lining:	
Wall Type:					Contents: Fuel Oil	
Federally Regulated:	No				Overfill Protection: Not Installed	
Leak Detection:					Lining Inspect Date:	
Leak Test Method:					Underground Piping: No	
Contain Sump Install:						

MyDATCP Storage Tank Search - Owner Details

Site Anniversary Date:

Owner Name: John Williams
Owner Address1: 1212 Tomahawk Ct
Owner Address2:
Owner City: Waukesha
Owner State: WI
Owner Zip: 53186-6920

4	4 of 7	NNE	0.07 / 367.83	852.51 / 3	WILLIAMS SHELL (FORMER) 318 DELAFIELD ST WAUKESHA WI 53186	LUST
-------------------	--------	------------	----------------------	-------------------	---	-------------

Site ID: 2536000 **County Code:** 68
BRRTS No: **County:** Waukesha
Region: SE
Database Source: BRRTS Bulk data download; DNR Bureau for Remediation and Redevelopment Tracking System (BOTW) (Web)

Facility Activity Information

Detail Seq No: 24422	CO Contam Flag: No
Act Code: 340	Geo Located Flag: Yes
Activity Type: LUST	GIS Registry Flag:
Activity No: 0368000857	GIS Area Point Flg: No
Activit Display No: 03-68-000857	PLSS: NWNE0306N19E
Status Code: C	PECFA No: 53188368218
Status: CLOSED	PECFA Occurrenc ID:
DCOM No:	DERF Flag: No
Comm Occurrence ID:	GLC Flag: No
EPA CERCLIS ID:	Offsite Impact Flg: No
FID: 268350720	Petrol Ust Flag: Yes
Start Date: 1990-05-22	PFAS Flag: No
End Date: 2001-10-18	RFR Flag: No
Last Action: 2022-10-11	Row Impact Flag: No
Risk Code:	Sediments Flag: No
Acres:	SUDZ Flag: No
Acres 100:	VPLE COC Flag: No

Map Key	Number of Records	Direction	Distance (mi/ft)	Elev/Diff (ft)	Site	DB
Juris:	DNR RR				WAM Flag:	No
NPL Flag:	No				CO Flag:	Yes
DCOM DB Track Flag:					SFR Flag:	No
PECFA Eligible Flg:	Yes				Latitude:	43.015817273
AST Flag:	No				Longitude:	-88.2360547
Drycleaner Flag:	No					
WDOT Flag:		No				
WDOT Desc:						
Activity Name:		WILLIAMS SHELL				
Activity Detail Addr:						
Activity Comments:						

Action Information

Action Date:	2001-10-18
Action Code:	236
Action Name:	Continuing Obligation - Residual GW Contamination
Action Desc:	Closure or ongoing cleanup was approved with the Continuing Obligation for residual groundwater contamination in excess of ch. NR 140 groundwater enforcement standard, to obtain DNR approval before well construction or reconstruction.
Action Comment:	*** AUTO-POPULATED ***
Action Date:	1991-10-29
Action Code:	99
Action Name:	Miscellaneous
Action Desc:	Miscellaneous action - See Action Comments
Action Comment:	SCORE CHANGE TO HIGH (26)
Action Date:	1997-09-17
Action Code:	179
Action Name:	Case Closure Review Request Received (non-fee)
Action Desc:	Date DNR received a case Closure Review Request for a site where the fee has previously been paid or no fee is required (i.e. Voluntary Party Liability Exemption).
Action Comment:	
Action Date:	1998-03-04
Action Code:	80
Action Name:	Closure Not Recommended
Action Desc:	Date DNR sends a letter in response to a request for closure review. Letter outlines the reasons DNR cannot recommend site closure at this time.
Action Comment:	
Action Date:	1996-04-04
Action Code:	37
Action Name:	Site Investigation Report (SIR) Received (non-fee)
Action Desc:	Date DNR received a site investigation report (SIR) to determine degree & extent of contamination and form a basis for choosing the appropriate remedial action.
Action Comment:	
Action Date:	1998-07-28
Action Code:	84
Action Name:	Remaining Actions Needed

<i>Map Key</i>	<i>Number of Records</i>	<i>Direction</i>	<i>Distance (mi/ft)</i>	<i>Elev/Diff (ft)</i>	<i>Site</i>	<i>DB</i>
Action Desc:					Date DNR sends a letter outlining the remaining actions needed to achieve final closure. The site will not be formally closed until receipt of documentation. This action was formerly known as conditional closure.	
Action Comment:						
Action Date:			2001-10-18			
Action Code:			56			
Action Name:			Continuing Obligation(s) Applied			
Action Desc:			Closure or ongoing cleanup was approved with one or more continuing obligations to give notice of residual contamination; require or restrict certain actions to protect the public or environment; minimize human or environmental exposures.			
Action Comment:			*** AUTO-POPULATED ***			
Action Date:			1995-03-28			
Action Code:			30			
Action Name:			Site Investigation Workplan (SIWP) Notice to Proceed (NTP)			
Action Desc:			Date DNR provided a notice to proceed (NTP) with site investigation activities. This is not an official approval of the workplan and no fee was collected for review. An NTP may be via email or phone call.			
Action Comment:			NOTICE TO PROCEED			
Action Date:			1990-05-22			
Action Code:			1			
Action Name:			Notification of Hazardous Substance Discharge			
Action Desc:			Date DNR received notice of a discharge of a hazardous substance under s. 292.11 Wis. Stats. Discharge was discovered during an environmental assessment or laboratory analysis of soil, sediment, groundwater or vapor samples. Includes historic contamination.			
Action Comment:						
Action Date:			2001-10-18			
Action Code:			730			
Action Name:			CO Packet created for Recorded Groundwater Use Restriction			
Action Desc:			Date DNR created a Continuing Obligations (CO) Packet for a site closure where a Groundwater Use Restriction (GWUR) was required and recorded at the Register of Deeds. DNR Staff created the packet from available file material. A copy of the deed filing can be found in the CO Packet			
Action Comment:			*** AUTO-POPULATED ***			
Action Date:			2001-10-18			
Action Code:			11			
Action Name:			Activity Closed			
Action Desc:			Date DNR sends a letter approving the final closure of an activity based on data provided and compliance with NR 726 and 727. No further investigation or remediation is required at this time.			
Action Comment:			JD, GW USE RESTRICTION REC'D			
Action Date:			1995-04-07			
Action Code:			43			
Action Name:			Site Activity Status Update Received			
Action Desc:			Date DNR received an update regarding site activities.			
Action Comment:			QRTL/MTHLY STATUS RPT			
Action Date:			1998-07-01			
Action Code:			179			
Action Name:			Case Closure Review Request Received (non-fee)			
Action Desc:			Date DNR received a case Closure Review Request for a site where the fee has previously been paid or no fee is required (i.e. Voluntary Party Liability Exemption).			
Action Comment:			SC.7/1/98			

<i>Map Key</i>	<i>Number of Records</i>	<i>Direction</i>	<i>Distance (mi/ft)</i>	<i>Elev/Diff (ft)</i>	<i>Site</i>	<i>DB</i>
----------------	--------------------------	------------------	-------------------------	-----------------------	-------------	-----------

Action Date: 1996-04-04
Action Code: 39
Action Name: Remedial Action Options Report (RAOR) Received (non-fee)
Action Desc: Date DNR received a remedial action options report (RAOR). It identifies and evaluates options to prevent, minimize, stabilize or eliminate threats from discharged hazardous substances and to restore the environment to the extent practicable.

Action Comment:

Action Date: 1990-07-19
Action Code: 2
Action Name: Responsible Party (RP) letter sent
Action Desc: Date of DNR letter to responsible party (RP) notifying them of state law responsibilities associated with the investigation and cleanup of a hazardous substance discharge to the environment.

Action Comment:

Action Date: 1990-01-02
Action Code: 99
Action Name: Miscellaneous
Action Desc: Miscellaneous action - See Action Comments
Action Comment: FIELD INVESTIGATION

Impacts Information

Impact Seq No:
Impact Code: 05
Impact Desc: Soil Contamination
Impact Comment:
Potential Flag: No

Impact Seq No:
Impact Code: 04
Impact Desc: Groundwater Contamination
Impact Comment:
Potential Flag: No

Substances Information

Substance Desc: Tetrachloroethene (Perchloroethylene)
Spill Released Amt:
Spill Released Unit Code:

Substance Desc: Petroleum - Unknown Type
Spill Released Amt:
Spill Released Unit Code:

Substance Desc: Chlorinated Solvents
Spill Released Amt:
Spill Released Unit Code:

Map Key	Number of Records	Direction	Distance (mi/ft)	Elev/Diff (ft)	Site	DB
---------	-------------------	-----------	------------------	----------------	------	----

WHO Information

Org Flag: No
Role Desc: DNR File Contact
Full Name: JENNIFER MEYER
Address 1: 1027 W ST PAUL AVE
Address 2:
City: MILWAUKEE
State Abbr: WI
Postal Code: 53233
Composite Address: MILWAUKEE, WI 53233
Country Name: UNITED STATES
Email: jennifer.meyer1@wisconsin.gov

Org Flag: No
Role Desc: Responsible Party
Full Name: PERSONAL INFORMATION WITHHELD
Address 1: 315 N WEST AV
Address 2: APT 207
City: WAUKESHA
State Abbr: WI
Postal Code: 53186
Composite Address: WAUKESHA, WI 53186
Country Name: UNITED STATES
Email: NA

Continuing Obligation Information

Facility ID No: 268350720	Loc Meth: Interpreted based on site records
Sediments Flag: No	WTM91 X Amt: 663741
Point Rep: Approximate/other location	WTM91 Y Amt: 284081

BRRTS Web List

FID: 268350720	Start Date: 1990-05-22
Status: CLOSED	End Date: 2001-10-18
Jurisdiction: DNR	Address: 318 DELAFIELD ST
Activity Type: LUST	Municipality: WAUKESHA
Activity Name: WILLIAMS SHELL	
Comments:	

Facility Owner Information

Name: MARGUERITE WILLIAMS
Street: 315 N WEST AVE #607
City: WAUKESHA
State: WI
Zip: 53186
Start Date:

Map Key	Number of Records	Direction	Distance (mi/ft)	Elev/Diff (ft)	Site	DB
---------	-------------------	-----------	------------------	----------------	------	----

End Date:

4	5 of 7	NNE	0.07 / 367.83	852.51 / 3	SHELL FORMER WILLIAMS 318 DELAFIELD ST WAUKESHA WI 53186	FINDS/FRS
-------------------	--------	-----	---------------	------------	--	-----------

Registry ID: 110005500458
FIPS Code: 55133
HUC Code: 07120006
Site Type Name: STATIONARY
Location Description:
Supplemental Location:
Create Date: 01-MAR-00
Update Date: 27-JAN-12
Interest Types: UNSPECIFIED UNIVERSE
SIC Codes:
SIC Code Descriptions:
NAICS Codes:
NAICS Code Descriptions:
Conveyor: FRS-GEOCODE
Federal Facility Code:
Federal Agency Name:
Tribal Land Code:
Tribal Land Name:
Congressional Dist No: 05
Census Block Code: 551332030001018
EPA Region Code: 05
County Name: WAUKESHA
US/Mexico Border Ind:
Latitude: 43.01605
Longitude: -88.23581
Reference Point: CENTER OF A FACILITY OR STATION
Coord Collection Method: ADDRESS MATCHING-HOUSE NUMBER
Accuracy Value: 30
Datum: NAD83
Source:
Facility Detail Rprt URL: https://ofmpub.epa.gov/frs_public2/fii_query_detail.disp_program_facility?p_registry_id=110005500458
Data Source: Facility Registry Service - Single File
Program Acronyms:

RCRAINFO:WID988634390

4	6 of 7	NNE	0.07 / 367.83	852.51 / 3	WILLIAMS SHELL 318 Delafield St Waukesha WI	CRS
-------------------	--------	-----	---------------	------------	---	-----

Facility ID No:	268350720	Loc Meth:	Interpreted based on site records
Detail Seq No:	24422	Sediments:	No
Activity Detail No:	0368000857	Has Contin Oblig:	Yes
Act Code:	340	Has Offsite:	No
Start Date:	1990-05-22 24:00:00 UTC	WTM91 X AMT:	663741

Map Key	Number of Records	Direction	Distance (mi/ft)	Elev/Diff (ft)	Site	DB
---------	-------------------	-----------	------------------	----------------	------	----

End Date: 2001-10-18 24:00:00 UTC WTM91 Y AMT: 284081
 Point Rep: Approximate/other location

4	7 of 7	NNE	0.07 / 367.83	852.51 / 3	WILLIAMS SHELL (FORMER) 318 DELAFIELD ST WAUKESHA WI 53186	SHWIMS
-------------------	--------	-----	---------------	------------	--	--------

FID: 268350720 County: WAUKESHA
 Status: OPERATING Region: SOUTHEAST
 Activity Type: HW Generator Activities

5	1 of 6	SE	0.08 / 427.09	827.19 / -22	WAUKESHA WATER UTILITY 115 DELAFIELD ST WAUKESHA WI 53188	RCRA NON GEN
-------------------	--------	----	---------------	--------------	---	-----------------

EPA Handler ID: WIR000021063
 Gen Status Universe: No Report
 Contact Name:
 Contact Address:
 Contact Phone No and Ext:
 Contact Email:
 Contact Country:
 County Name: WAUKESHA
 EPA Region: 05
 Land Type: Private
 Receive Date: 20010615
 Location Latitude:
 Location Longitude:

Violation/Evaluation Summary

Note: NO RECORDS: As of Oct 2023, there are no Compliance Monitoring and Enforcement (violation) records associated with this facility (EPA ID).

Handler Summary

Importer Activity: No
 Mixed Waste Generator: No
 Transporter Activity: No
 Transfer Facility: No
 Onsite Burner Exemption: No
 Furnace Exemption: No
 Underground Injection Activity: No
 Commercial TSD: No
 Used Oil Transporter: No
 Used Oil Transfer Facility: No
 Used Oil Processor: No
 Used Oil Refiner: No
 Used Oil Burner: No

Map Key	Number of Records	Direction	Distance (mi/ft)	Elev/Diff (ft)	Site	DB
---------	-------------------	-----------	------------------	----------------	------	----

Used Oil Market Burner: No
 Used Oil Spec Marketer: No

Hazardous Waste Handler Details

Sequence No: 1
 Receive Date: 19961216
 Handler Name: WAUKESHA WATER UTILITY
 Source Type: Notification
 Federal Waste Generator Code: 1
 Generator Code Description: Large Quantity Generator

Waste Code Details

Hazardous Waste Code: NONE
 Waste Code Description: DESCRIPTION

Hazardous Waste Handler Details

Sequence No: 1
 Receive Date: 20010615
 Handler Name: WAUKESHA WATER UTILITY
 Source Type: Implementer
 Federal Waste Generator Code: N
 Generator Code Description: Not a Generator, Verified

Owner/Operator Details

Owner/Operator Ind:	Current Owner	Street No:	
Type:	Municipal	Street 1:	115 DELAFIELD ST
Name:	CITY OF WAUKESHA	Street 2:	
Date Became Current:		City:	WAUKESHA
Date Ended Current:		State:	WI
Phone:	414-521-5272	Country:	
Source Type:	Notification	Zip Code:	53188

Historical Handler Details

Receive Dt: 19961216
 Generator Code Description: Large Quantity Generator
 Handler Name: WAUKESHA WATER UTILITY

<u>5</u>	2 of 6	SE	0.08 / 427.09	827.19 / -22	WAUKESHA WATER UTILITY 115 Delafield St Waukesha WI 53186-1026	UST
----------	--------	----	------------------	-----------------	--	-----

License No: 143050 Expiration Date:
 Facility Ref No: 143050|143050 Fire Department Nm: Waukesha

Fire Department ID:	6706	Municipality Name:	
License Type:	Registration	Property County:	Waukesha County
License:	Storage Tank Registration		
Licensee:	WAUKESHA WATER UTILITY		

Tank Details

Tank ID:	366296	Federally Regulated:	Yes
Tank Reference No:	366296 670600719	Leak Detection:	Unknown
Equipment Wang ID:	670600719	Leak Test Method:	
CAS No:		Contain Sump Install:	
Tank Status:	Closed/Removed	Dispen Sump Install:	No
Tank Type:	Underground Storage Tank	Marketer:	No
Tank Contents:	Diesel	Spill Protection:	Not Installed
Tank Occupancy:	Utility	Overfill Protection:	Not Installed
Install Date:		Overfill Protect Type:	Not Installed
Capacity:	1000.00	Corrosion Protect Ty:	
Construction Material:	Bare Steel	Date of Lining:	
Wall Size:		Lining Inspect Date:	

Pipe Details

Related Tank ID:		UST Manifolded:	
Status:		Flex Connector:	
Type:		Leak Test Method:	
System Type:		Leak Detection:	
Wall Type:		Corrosion Protection:	
Construction Material:		Latest Test Name:	
Catastrop Leak Detn:		Latest Test Date:	
Aboveground Piping:	No	Latest Test Expire Dt:	
Underground Piping:	No		

Tank Details

Tank ID:	366092	Federally Regulated:	Yes
Tank Reference No:	366092 670600443	Leak Detection:	Inventory Control/Tightness Testing
Equipment Wang ID:	670600443	Leak Test Method:	
CAS No:		Contain Sump Install:	
Tank Status:	Closed/Removed	Dispen Sump Install:	No
Tank Type:	Underground Storage Tank	Marketer:	No
Tank Contents:	Diesel	Spill Protection:	Not Installed
Tank Occupancy:	Utility	Overfill Protection:	Not Installed
Install Date:		Overfill Protect Type:	Not Installed
Capacity:	5000.00	Corrosion Protect Ty:	
Construction Material:	Coated Steel	Date of Lining:	
Wall Size:		Lining Inspect Date:	

Pipe Details

Related Tank ID:		UST Manifolded:	
Status:		Flex Connector:	
Type:		Leak Test Method:	
System Type:		Leak Detection:	
Wall Type:		Corrosion Protection:	
Construction Material:		Latest Test Name:	
Catastroph Leak Detn:		Latest Test Date:	
Aboveground Piping:	No	Latest Test Expire Dt:	
Underground Piping:	No		

Tank Details

Tank ID:	366093	Federally Regulated:	Yes
Tank Reference No:	366093 670600444	Leak Detection:	Inventory Control/Tightness Testing
Equipment Wang ID:	670600444	Leak Test Method:	
CAS No:		Contain Sump Install:	
Tank Status:	Closed/Removed	Dispen Sump Install:	No
Tank Type:	Underground Storage Tank	Marketer:	No
Tank Contents:	Unleaded Gasoline	Spill Protection:	Not Installed
Tank Occupancy:	Utility	Overfill Protection:	Not Installed
Install Date:		Overfill Protect Type:	Not Installed
Capacity:	12000.00	Corrosion Protect Ty:	
Construction Material:	Bare Steel	Date of Lining:	
Wall Size:		Lining Inspect Date:	

Pipe Details

Related Tank ID:		UST Manifolded:	
Status:		Flex Connector:	
Type:		Leak Test Method:	
System Type:		Leak Detection:	
Wall Type:		Corrosion Protection:	
Construction Material:		Latest Test Name:	
Catastroph Leak Detn:		Latest Test Date:	
Aboveground Piping:	No	Latest Test Expire Dt:	
Underground Piping:	No		

MyDATCP Storage Tank Search - Tank Details

Tank ID:	366296	Corrosion Protect Ty:	
Wang ID:	670600719	Overfill Protect Type:	Not Installed
CAS No:		Construction Material:	Bare Steel
Tank Status:	Closed/Removed as of 1990-04-19	Capacity in Gallons:	1,000
Install Date:		Marketer:	No
Tank Type:	Underground Storage Tank	Spill Protection:	Not Installed
Tank Occupancy:	Utility	Date of Lining:	
Wall Type:		Contents:	Diesel
Federally Regulated:	Yes	Overfill Protection:	Not Installed

Map Key	Number of Records	Direction	Distance (mi/ft)	Elev/Diff (ft)	Site	DB
Leak Detection:	Unknown				Lining Inspect Date:	
Leak Test Method:					Underground Piping:	No
Contain Sump Install:						
Tank ID:	366093				Corrosion Protect Ty:	
Wang ID:	670600444				Overfill Protect Type:	Not Installed
CAS No:					Construction Material:	Bare Steel
Tank Status:	Closed/Removed as of 1998-11-01				Capacity in Gallons:	12,000
Install Date:					Marketer:	No
Tank Type:	Underground Storage Tank				Spill Protection:	Not Installed
Tank Occupancy:	Utility				Date of Lining:	
Wall Type:					Contents:	Unleaded Gasoline
Federally Regulated:	Yes				Overfill Protection:	Not Installed
Leak Detection:	Inventory Control/Tightness Testing				Lining Inspect Date:	
Leak Test Method:					Underground Piping:	No
Contain Sump Install:						
Tank ID:	366092				Corrosion Protect Ty:	
Wang ID:	670600443				Overfill Protect Type:	Not Installed
CAS No:					Construction Material:	Coated Steel
Tank Status:	Closed/Removed as of 1998-11-01				Capacity in Gallons:	5,000
Install Date:					Marketer:	No
Tank Type:	Underground Storage Tank				Spill Protection:	Not Installed
Tank Occupancy:	Utility				Date of Lining:	
Wall Type:					Contents:	Diesel
Federally Regulated:	Yes				Overfill Protection:	Not Installed
Leak Detection:	Inventory Control/Tightness Testing				Lining Inspect Date:	
Leak Test Method:					Underground Piping:	No
Contain Sump Install:						

MyDATCP Storage Tank Search - Owner Details

Site Anniversary Date:

Owner Name: Waukesha Water Utility
Owner Address1: 115 Delafield St
Owner Address2:
Owner City: Waukesha
Owner State: WI
Owner Zip: 53188-3615

5	3 of 6	SE	0.08 / 427.09	827.19 / -22	WAUKESHA WATER UTILITY 115 DELAFIELD ST WAUKESHA WI 53187	DELISTED LST
Site ID:	4785600				Activit Detail Add:	
Detail Seq No:					Risk Code:	
Activity Code:					Acres:	
Activity Type:					Acres 100:	
FID:					Juris:	
Activity Name:					NPL Flag:	
Activity No:					DCOM DB Tracked:	

Map Key	Number of Records	Direction	Distance (mi/ft)	Elev/Diff (ft)	Site	DB
Activity Display:				PECFA Eligible:		
Start Date:				AST Flag:		
End Date:				Drycleaner Flag:		
BRRTS No:				Co-Contamination:		
Last Action Date:				PLSS:		
Status Code:				Geo Located Flag:		
Status:				GIS Registry Flag:		
DCOM No:				GIS Area Point:		
Occurrence ID:				Latitude:		
EPA Cerclis ID:				Longitude:		
Location Name:		WAUKESHA WATER UTILITY				
Address:		115 DELAFIELD ST				
Municipality:		WAUKESHA				
Zip Code:		53187				
County:		68				
County Name:		WAUKESHA				
Region:		SOUTHEAST				
Address (Web):						
Municipality (Web):						
Zip (Web):						
County (Web):						
Region (Web):						
Activity Comments:						
Data Source:						
Original Source:		BRRT				
Record Date:		03-MAY-2019				

5	4 of 6	SE	0.08 / 427.09	827.19 / -22	WAUKESHA WATER UTILITY 115 DELAFIELD ST WAUKESHA WI 53188	FINDS/FRS
-------------------	--------	----	---------------	--------------	---	-----------

Registry ID:	110005522728
FIPS Code:	55133
HUC Code:	07120006
Site Type Name:	STATIONARY
Location Description:	
Supplemental Location:	
Create Date:	01-MAR-00
Update Date:	28-JUN-16
Interest Types:	COMMUNITY WATER SYSTEM, ENFORCEMENT/COMPLIANCE ACTIVITY, STATE MASTER, UNSPECIFIED UNIVERSE, WATER TREATMENT PLANT
SIC Codes:	1623, 4941
SIC Code Descriptions:	WATER SUPPLY, WATER, SEWER, PIPELINE, AND COMMUNICATIONS AND POWER LINE CONSTRUCTION
NAICS Codes:	
NAICS Code Descriptions:	
Conveyor:	FRS-GEOCODE
Federal Facility Code:	
Federal Agency Name:	
Tribal Land Code:	
Tribal Land Name:	
Congressional Dist No:	05

Map Key	Number of Records	Direction	Distance (mi/ft)	Elev/Diff (ft)	Site	DB
Census Block Code:		551332030001017				
EPA Region Code:		05				
County Name:		WAUKESHA				
US/Mexico Border Ind:						
Latitude:		43.01447				
Longitude:		-88.2355				
Reference Point:		CENTER OF A FACILITY OR STATION				
Coord Collection Method:		ADDRESS MATCHING-HOUSE NUMBER				
Accuracy Value:		30				
Datum:		NAD83				
Source:						
Facility Detail Rprt URL:		https://ofmpub.epa.gov/frs_public2/fii_query_detail.disp_program_facility?p_registry_id=110005522728				
Data Source:		Facility Registry Service - Single File				
Program Acronyms:						

ICIS:3601334934, RCRAINFO:WIR000021063, SFDW:WI2680238, SFDW:WI2680238 100T, SFDW:WI2680238 10T, SFDW:WI2680238 11T, SFDW:WI2680238 12T, SFDW:WI2680238 13T, SFDW:WI2680238 2T, SFDW:WI2680238 3T, SFDW:WI2680238 5T, SFDW:WI2680238 6T, SFDW:WI2680238 7T, SFDW:WI2680238 8T, SFDW:WI2680238 9T, WI-ESR:178280

5	5 of 6	SE	0.08 / 427.09	827.19 / -22	WAUKESHA WATER UTILITY 115 DELAFIELD ST WAUKESHA WI 53187	SHWIMS
FID:	268023800	County:	WAUKESHA			
Status:	CLOSED	Region:	SOUTHEAST			
Activity Type:	HW Generator Activities					

5	6 of 6	SE	0.08 / 427.09	827.19 / -22	WAUKESHA WATER UTILITY 115 DELAFIELD ST WAUKESHA WI 53188	ICIS
EPA Region:		Federal Fac ID:				
Registry ID:	110005522728	Tribal Land Code:				
Pgm Sys ID:	3601334934	County:	WAUKESHA			
Pgm Sys Acnm:	ICIS	Latitude 83:	43.014469999999996			
Permit Type:		Longitude 83:	-88.2355			

Details

Interest Type:	ENFORCEMENT/COMPLIANCE ACTIVITY	Public Ind:	Y			
Active Status:		FIPS Code:	55133			
Accuracy Value:	30	HUC 8 Code:	07120006			
Pgm Report URL:	no data yet	HUC 12:				
Federal Agency Name:						
Federal Land Ind:						
Fed Facility Code:						
Ref Point Desc:	CENTER OF A FACILITY OR STATION					
Collect Mth Desc:	ADDRESS MATCHING-HOUSE NUMBER					
Fac URL:	https://ofmpub.epa.gov/frs_public2/fii_query_detail.disp_program_facility?p_registry_id=110005522728					
Program URL:						

Map Key	Number of Records	Direction	Distance (mi/ft)	Elev/Diff (ft)	Site	DB
<u>6</u>	1 of 4	SE	0.09 / 461.53	822.45 / -27	WAUKESHA WATER UTILITY 132 E NORTH ST WAUKESHA WI	LUST

Site ID: 4096600 **County Code:** 68
BRRTS No: **County:** Waukesha
Region: SE
Database Source: BRRTS Bulk data download; DNR Bureau for Remediation and Redevelopment Tracking System (BOTW) (Web)

Facility Activity Information

Detail Seq No:	31356	CO Contam Flag:	No
Act Code:	340	Geo Located Flag:	Yes
Activity Type:	LUST	GIS Registry Flag:	
Activity No:	0368003917	GIS Area Point Flg:	No
Activit Display No:	03-68-003917	PLSS:	NWNE0306N19E
Status Code:	C	PECFA No:	
Status:	CLOSED	PECFA Occurrenc ID:	
DCOM No:		DERF Flag:	No
Comm Occurrence ID:		GLC Flag:	No
EPA CERCLIS ID:		Offsite Impact Flg:	No
FID:	268525400	Petrol Ust Flag:	Yes
Start Date:	1993-05-01	PFAS Flag:	No
End Date:	1994-03-31	RFR Flag:	No
Last Action:	1994-03-31	Row Impact Flag:	No
Risk Code:		Sediments Flag:	No
Acres:		SUDZ Flag:	No
Acres 100:		VPLE COC Flag:	No
Juris:	DNR RR	WAM Flag:	No
NPL Flag:	No	CO Flag:	No
DCOM DB Track Flag:		SFR Flag:	No
PECFA Eligible Flg:	No	Latitude:	43.014402061
AST Flag:	No	Longitude:	-88.23484674
Drycleaner Flag:	No		
WDOT Flag:	No		
WDOT Desc:			
Activity Name:	WAUKESHA WATER UTILITY SITE II		
Activity Detail Addr:			
Activity Comments:			

Action Information

Action Date: 1993-05-01
Action Code: 1
Action Name: Notification of Hazardous Substance Discharge
Action Desc: Date DNR received notice of a discharge of a hazardous substance under s. 292.11 Wis. Stats. Discharge was discovered during an environmental assessment or laboratory analysis of soil, sediment, groundwater or vapor samples. Includes historic contamination.
Action Comment:

<i>Map Key</i>	<i>Number of Records</i>	<i>Direction</i>	<i>Distance (mi/ft)</i>	<i>Elev/Diff (ft)</i>	<i>Site</i>	<i>DB</i>
<i>Action Date:</i>		1994-03-31				
<i>Action Code:</i>		99				
<i>Action Name:</i>		Miscellaneous				
<i>Action Desc:</i>		Miscellaneous action - See Action Comments				
<i>Action Comment:</i>		CASE CLOSED				
<i>Action Date:</i>		1994-01-11				
<i>Action Code:</i>		2				
<i>Action Name:</i>		Responsible Party (RP) letter sent				
<i>Action Desc:</i>		Date of DNR letter to responsible party (RP) notifying them of state law responsibilities associated with the investigation and cleanup of a hazardous substance discharge to the environment.				
<i>Action Comment:</i>		RP LETTER				
<i>Action Date:</i>		1994-03-31				
<i>Action Code:</i>		11				
<i>Action Name:</i>		Activity Closed				
<i>Action Desc:</i>		Date DNR sends a letter approving the final closure of an activity based on data provided and compliance with NR 726 and 727. No further investigation or remediation is required at this time.				
<i>Action Comment:</i>						
<u>Impacts Information</u>						
<i>Impact Seq No:</i>						
<i>Impact Code:</i>		05				
<i>Impact Desc:</i>		Soil Contamination				
<i>Impact Comment:</i>		SOIL CONTAMINATION				
<i>Potential Flag:</i>		No				
<u>Substances Information</u>						
<i>Substance Desc:</i>		Diesel Fuel				
<i>Spill Released Amt:</i>						
<i>Spill Released Unit Code:</i>						
<u>WHO Information</u>						
<i>Org Flag:</i>		No				
<i>Role Desc:</i>		DNR File Contact				
<i>Full Name:</i>		JENNIFER MEYER				
<i>Address 1:</i>		1027 W ST PAUL AVE				
<i>Address 2:</i>						
<i>City:</i>		MILWAUKEE				
<i>State Abbr:</i>		WI				
<i>Postal Code:</i>		53233				
<i>Composite Address:</i>		MILWAUKEE, WI 53233				
<i>Country Name:</i>		UNITED STATES				
<i>Email:</i>		jennifer.meyer1@wisconsin.gov				
<i>Org Flag:</i>		Yes				
<i>Role Desc:</i>		Responsible Party				

Map Key	Number of Records	Direction	Distance (mi/ft)	Elev/Diff (ft)	Site	DB
Full Name:		WAUKESHA WATER UTILITY				
Address 1:		115 DELAFIELD ST				
Address 2:						
City:		WAUKESHA				
State Abbr:		WI				
Postal Code:		53188				
Composite Address:		WAUKESHA, WI 53188				
Country Name:		UNITED STATES				
Email:		NA				

BRRTS Web List

FID:	268525400	Start Date:	1993-05-01
Status:	CLOSED	End Date:	1994-03-31
Jurisdiction:	DNR	Address:	132 E NORTH ST
Activity Type:	LUST	Municipality:	WAUKESHA
Activity Name:	WAUKESHA WATER UTILITY SITE II		
Comments:			

Facility Activity Information

Detail Seq No:	119244	CO Contam Flag:	No
Act Code:	340	Geo Located Flag:	Yes
Activity Type:	LUST	GIS Registry Flag:	
Activity No:	0368119244	GIS Area Point Flg:	No
Activit Display No:	03-68-119244	PLSS:	NWNE0306N19E
Status Code:	C	PECFA No:	53188361515
Status:	CLOSED	PECFA Occurenc ID:	
DCOM No:		DERF Flag:	No
Comm Occurrence ID:		GLC Flag:	No
EPA CERCLIS ID:		Offsite Impact Flg:	No
FID:	268525400	Petrol Ust Flag:	Yes
Start Date:	1997-03-12	PFAS Flag:	No
End Date:	1999-03-24	RFR Flag:	No
Last Action:	2013-07-02	Row Impact Flag:	No
Risk Code:		Sediments Flag:	No
Acres:		SUDZ Flag:	No
Acres 100:		VPLE COC Flag:	No
Juris:	DNR RR	WAM Flag:	No
NPL Flag:	No	CO Flag:	No
DCOM DB Track Flag:		SFR Flag:	No
PECFA Eligible Flg:	Yes	Latitude:	43.014401771
AST Flag:	No	Longitude:	-88.234846836
Drycleaner Flag:	No		
WDOT Flag:	No		
WDOT Desc:			
Activity Name:	WAUKESHA WATER UTILITY		
Activity Detail Addr:			
Activity Comments:	***SITE WAS CLOSED UNDER THE JURISDICTION OF THE DEPT OF SAFETY AND PROFESSIONAL SERVICES (DSPS) OR DEPT OF COMMERCE – SITE TRANSFERRED BACK TO DNR JURISDICTION IN		

<i>Map Key</i>	<i>Number of Records</i>	<i>Direction</i>	<i>Distance (mi/ft)</i>	<i>Elev/Diff (ft)</i>	<i>Site</i>	<i>DB</i>
					2013***	
<u>Action Information</u>						
Action Date:					1997-03-12	
Action Code:					1	
Action Name:					Notification of Hazardous Substance Discharge	
Action Desc:					Date DNR received notice of a discharge of a hazardous substance under s. 292.11 Wis. Stats. Discharge was discovered during an environmental assessment or laboratory analysis of soil, sediment, groundwater or vapor samples. Includes historic contamination.	
Action Comment:						
Action Date:					2013-07-02	
Action Code:					89	
Action Name:					DSPS (formerly Commerce) Transferred Back to DNR	
Action Desc:					Date the WI Dept of Safety and Professional Services (DSPS) transfers oversight of activity back to the DNR. DSPS was part of the Dept of Commerce until 2011.	
Action Comment:					PECFA PROGRAM TRANSFER 2013-2015 STATE BUDGET	
Action Date:					1997-03-24	
Action Code:					2	
Action Name:					Responsible Party (RP) letter sent	
Action Desc:					Date of DNR letter to responsible party (RP) notifying them of state law responsibilities associated with the investigation and cleanup of a hazardous substance discharge to the environment.	
Action Comment:						
Action Date:					1997-05-12	
Action Code:					35	
Action Name:					Site Investigation Workplan (SIWP) Received (non-fee)	
Action Desc:					Date DNR received a site investigation workplan (SIWP) which states the objectives of the site investigation to determine the degree and extent of contamination.	
Action Comment:						
Action Date:					1998-05-05	
Action Code:					76	
Action Name:					Activity Transferred to DSPS (formerly Commerce)	
Action Desc:					Oversight of medium or low risk petroleum cleanup has been transferred to the WI Dept of Safety and Professional Services (DSPS). DSPS was part of the Dept of Commerce until 2011.	
Action Comment:						
Action Date:					1999-03-24	
Action Code:					11	
Action Name:					Activity Closed	
Action Desc:					Date DNR sends a letter approving the final closure of an activity based on data provided and compliance with NR 726 and 727. No further investigation or remediation is required at this time.	
Action Comment:					*** NR726 Closure from Commerce Data Interchange ***	
Action Date:					1998-05-05	
Action Code:					37	
Action Name:					Site Investigation Report (SIR) Received (non-fee)	
Action Desc:					Date DNR received a site investigation report (SIR) to determine degree & extent of contamination and form a basis for choosing the appropriate remedial action.	

<i>Map Key</i>	<i>Number of Records</i>	<i>Direction</i>	<i>Distance (mi/ft)</i>	<i>Elev/Diff (ft)</i>	<i>Site</i>	<i>DB</i>
----------------	--------------------------	------------------	-------------------------	-----------------------	-------------	-----------

Action Comment:

Impacts Information

Impact Seq No:

Impact Code: 05
Impact Desc: Soil Contamination
Impact Comment:
Potential Flag: No

Substances Information

Substance Desc: Diesel Fuel
Spill Released Amt:
Spill Released Unit Code:

Substance Desc: Gasoline - Unleaded and Leaded
Spill Released Amt:
Spill Released Unit Code:

WHO Information

Org Flag: No
Role Desc: DNR File Contact
Full Name: JENNIFER MEYER
Address 1: 1027 W ST PAUL AVE
Address 2:
City: MILWAUKEE
State Abbr: WI
Postal Code: 53233
Composite Address: MILWAUKEE, WI 53233
Country Name: UNITED STATES
Email: jennifer.meyer1@wisconsin.gov

Org Flag: No
Role Desc: RP Contact/Agent
Full Name: DAVID HEIL
Address 1:
Address 2:
City:
State Abbr:
Postal Code:
Composite Address: ,
Country Name:
Email: NA

Org Flag: Yes
Role Desc: Responsible Party
Full Name: WAUKESHA WATER UTILITY

Map Key	Number of Records	Direction	Distance (mi/ft)	Elev/Diff (ft)	Site	DB
Address 1:		115 DELAFIELD ST				
Address 2:						
City:		WAUKESHA				
State Abbr:		WI				
Postal Code:		53188				
Composite Address:		WAUKESHA, WI 53188				
Country Name:		UNITED STATES				
Email:		NA				
Org Flag:		Yes				
Role Desc:		Consultant				
Full Name:		THE SIGMA GROUP INC				
Address 1:		1300 W CANAL ST				
Address 2:						
City:		MILWAUKEE				
State Abbr:		WI				
Postal Code:		53233				
Composite Address:		MILWAUKEE, WI 53233				
Country Name:		UNITED STATES				
Email:		NA				

BRRTS Web List

FID:	268525400	Start Date:	1997-03-12
Status:	CLOSED	End Date:	1999-03-24
Jurisdiction:	DNR	Address:	132 E NORTH ST
Activity Type:	LUST	Municipality:	WAUKESHA
Activity Name:	WAUKESHA WATER UTILITY		
Comments:	***SITE WAS CLOSED UNDER THE JURISDICTION OF THE DEPT OF SAFETY AND PROFESSIONAL SERVICES (DSPS) OR DEPT OF COMMERCE – SITE TRANSFERRED BACK TO DNR JURISDICTION IN 2013***		

Facility Owner Information

Name:	WAUKESHA WATER UTILITY
Street:	
City:	
State:	
Zip:	
Start Date:	
End Date:	

<u>6</u>	2 of 4	SE	0.09 / 461.53	822.45 / -27	WAUKESHA WATER UTILITY SITE II 132 E North St Waukesha WI	CRS
----------	--------	----	---------------	--------------	---	-----

Facility ID No:	268525400	Loc Meth:	Interpreted based on site records
Detail Seq No:	31356	Sediments:	No
Activity Detail No:	0368003917	Has Contin Oblig:	No
Act Code:	340	Has Offsite:	No

Map Key	Number of Records	Direction	Distance (mi/ft)	Elev/Diff (ft)	Site	DB
---------	-------------------	-----------	------------------	----------------	------	----

Start Date:	1993-05-01 24:00:00 UTC			WTM91 X AMT:	663842.74	
End Date:	1994-03-31 24:00:00 UTC			WTM91 Y AMT:	283925.91	
Point Rep:	Parcel center					

6	3 of 4	SE	0.09 / 461.53	822.45 / -27	WAUKESHA WATER UTILITY 132 E North St Waukesha WI	CRS
-------------------	--------	----	---------------	--------------	---	-----

Facility ID No:	268525400	Loc Meth:	Interpreted based on site records
Detail Seq No:	119244	Sediments:	No
Activity Detail No:	0368119244	Has Contin Oblig:	No
Act Code:	340	Has Offsite:	No
Start Date:	1997-03-12 24:00:00 UTC	WTM91 X AMT:	663842.73
End Date:	1999-03-24 24:00:00 UTC	WTM91 Y AMT:	283925.87
Point Rep:	Parcel center		

6	4 of 4	SE	0.09 / 461.53	822.45 / -27	WAUKESHA WATER UTILITY 132 E North St Waukesha WI 53188	UST
-------------------	--------	----	---------------	--------------	---	-----

License No:	713910	Expiration Date:	
Facility Ref No:	713910 767992	Fire Department Nm:	Waukesha
Fire Department ID:	6706	Municipality Name:	
License Type:	Registration	Property County:	Waukesha County
License:	Storage Tank Registration		
Licensee:	WAUKESHA WATER UTILITY		

Tank Details

Tank ID:	366091	Federally Regulated:	Yes
Tank Reference No:	366091 670600442	Leak Detection:	Inventory Control/Tightness Testing
Equipment Wang ID:	670600442	Leak Test Method:	
CAS No:		Contain Sump Install:	
Tank Status:	Closed/Removed	Dispen Sump Install:	No
Tank Type:	Underground Storage Tank	Marketer:	No
Tank Contents:	Diesel	Spill Protection:	Not Installed
Tank Occupancy:	Utility	Overfill Protection:	Not Installed
Install Date:		Overfill Protect Type:	Not Installed
Capacity:	2000.00	Corrosion Protect Ty:	
Construction Material:	Coated Steel	Date of Lining:	
Wall Size:		Lining Inspect Date:	

Pipe Details

Related Tank ID:		UST Manifolded:	
Status:		Flex Connector:	
Type:		Leak Test Method:	
System Type:		Leak Detection:	
Wall Type:		Corrosion Protection:	

Map Key	Number of Records	Direction	Distance (mi/ft)	Elev/Diff (ft)	Site	DB
---------	-------------------	-----------	------------------	----------------	------	----

Construction Material:		Latest Test Name:
Catastroph Leak Detn:		Latest Test Date:
Aboveground Piping:	No	Latest Test Expire Dt:
Underground Piping:	No	

MyDATCP Storage Tank Search - Tank Details

Tank ID:	366091	Corrosion Protect Ty:	
Wang ID:	670600442	Overfill Protect Type:	Not Installed
CAS No:		Construction Material:	Coated Steel
Tank Status:	Closed/Removed as of 1992-06-23	Capacity in Gallons:	2,000
Install Date:		Marketer:	No
Tank Type:	Underground Storage Tank	Spill Protection:	Not Installed
Tank Occupancy:	Utility	Date of Lining:	
Wall Type:		Contents:	Diesel
Federally Regulated:	Yes	Overfill Protection:	Not Installed
Leak Detection:	Inventory Control/Tightness Testing	Lining Inspect Date:	
Leak Test Method:		Underground Piping:	No
Contain Sump Install:			

MyDATCP Storage Tank Search - Owner Details

Site Anniversary Date:

Owner Name: Waukesha Water Utility
Owner Address1: 115 Delafield St
Owner Address2:
Owner City: Waukesha
Owner State: WI
Owner Zip: 53188-3615

<u>7</u>	1 of 2	N	0.10 / 501.98	858.34 / 9	CONSOLIDATED STATION INC 360 Delafield St Waukesha WI 53186	UST
----------	--------	---	---------------	------------	--	-----

License No:	64589	Expiration Date:	
Facility Ref No:	64589 64589	Fire Department Nm:	Waukesha
Fire Department ID:	6706	Municipality Name:	
License Type:	Registration	Property County:	Waukesha County
License:	Storage Tank Registration		
Licensee:	CONSOLIDATED STATIONS DIVISION		

Tank Details

Tank ID:	365820	Federally Regulated:	Yes
Tank Reference No:	365820 670600068	Leak Detection:	
Equipment Wang ID:	670600068	Leak Test Method:	
CAS No:		Contain Sump Install:	
Tank Status:	Closed/Removed	Dispen Sump Install:	No
Tank Type:	Underground Storage Tank	Marketer:	No
Tank Contents:	Unleaded Gasoline	Spill Protection:	Not Installed

Map Key	Number of Records	Direction	Distance (mi/ft)	Elev/Diff (ft)	Site	DB
---------	-------------------	-----------	------------------	----------------	------	----

Tank Occupancy:	Retail Fuel Sales				Overfill Protection:	Not Installed
Install Date:					Overfill Protect Type:	Not Installed
Capacity:	1111.00				Corrosion Protect Ty:	
Construction Material:	Unknown				Date of Lining:	
Wall Size:					Lining Inspect Date:	

Pipe Details

Related Tank ID:					UST Manifolded:	
Status:					Flex Connector:	
Type:					Leak Test Method:	
System Type:					Leak Detection:	
Wall Type:					Corrosion Protection:	
Construction Material:					Latest Test Name:	
Catastrop Leak Detn:					Latest Test Date:	
Aboveground Piping:	No				Latest Test Expire Dt:	
Underground Piping:	No					

Tank Details

Tank ID:	365821				Federally Regulated:	Yes
Tank Reference No:	365821 670600069				Leak Detection:	
Equipment Wang ID:	670600069				Leak Test Method:	
CAS No:					Contain Sump Install:	
Tank Status:	Closed/Removed				Dispen Sump Install:	No
Tank Type:	Underground Storage Tank				Marketer:	No
Tank Contents:	Leaded Gasoline				Spill Protection:	Not Installed
Tank Occupancy:	Retail Fuel Sales				Overfill Protection:	Not Installed
Install Date:					Overfill Protect Type:	Not Installed
Capacity:	1111.00				Corrosion Protect Ty:	
Construction Material:	Unknown				Date of Lining:	
Wall Size:					Lining Inspect Date:	

Pipe Details

Related Tank ID:					UST Manifolded:	
Status:					Flex Connector:	
Type:					Leak Test Method:	
System Type:					Leak Detection:	
Wall Type:					Corrosion Protection:	
Construction Material:					Latest Test Name:	
Catastrop Leak Detn:					Latest Test Date:	
Aboveground Piping:	No				Latest Test Expire Dt:	
Underground Piping:	No					

MyDATCP Storage Tank Search - Tank Details

Tank ID:	365821				Corrosion Protect Ty:	
-----------------	--------	--	--	--	------------------------------	--

Map Key	Number of Records	Direction	Distance (mi/ft)	Elev/Diff (ft)	Site	DB
Wang ID:	670600069				Overfill Protect Type: Not Installed	
CAS No:					Construction Material: Unknown	
Tank Status:	Closed/Removed as of 1984-12-31				Capacity in Gallons: 1,111	
Install Date:					Marketer: No	
Tank Type:	Underground Storage Tank				Spill Protection: Not Installed	
Tank Occupancy:	Retail Fuel Sales				Date of Lining:	
Wall Type:					Contents: Leaded Gasoline	
Federally Regulated:	Yes				Overfill Protection: Not Installed	
Leak Detection:					Lining Inspect Date:	
Leak Test Method:					Underground Piping: No	
Contain Sump Install:						

Tank ID:	365820				Corrosion Protect Ty:	
Wang ID:	670600068				Overfill Protect Type: Not Installed	
CAS No:					Construction Material: Unknown	
Tank Status:	Closed/Removed as of 1984-12-31				Capacity in Gallons: 1,111	
Install Date:					Marketer: No	
Tank Type:	Underground Storage Tank				Spill Protection: Not Installed	
Tank Occupancy:	Retail Fuel Sales				Date of Lining:	
Wall Type:					Contents: Unleaded Gasoline	
Federally Regulated:	Yes				Overfill Protection: Not Installed	
Leak Detection:					Lining Inspect Date:	
Leak Test Method:					Underground Piping: No	
Contain Sump Install:						

MyDATCP Storage Tank Search - Owner Details

Site Anniversary Date:

Owner Name:	Consolidated Stations Division
Owner Address1:	Po Box 2188
Owner Address2:	
Owner City:	Oshkosh
Owner State:	WI
Owner Zip:	54903-2188

7	2 of 2	N	0.10 / 501.98	858.34 / 9	PARKING LOT 360 DELAFIELD ST WAUKESHA WI	SPILLS
-------------------	--------	---	---------------	------------	---	---------------

Site ID:	6855700	BRRTS No:	
Address:	360 DELAFIELD ST	Address (Web):	360 DELAFIELD ST
Municipality:	WAUKESHA	Municipality (Web):	WAUKESHA
Zip:		Zip (Web):	
County Code:	68	County (Web):	WAUKESHA
County:	Waukesha	Region (Web):	SE
Region:	SE		
Location Name:	PARKING LOT		
Database Source:	DNR Environmental Cleanup & Brownfields Revelopment BRRTS Bulk Data Download; DNR Bureau for Remediation and Redevelopment Tracking System (BOTW) (Web)		

Facility Activity Information

<i>Map Key</i>	<i>Number of Records</i>	<i>Direction</i>	<i>Distance (mi/ft)</i>	<i>Elev/Diff (ft)</i>	<i>Site</i>	<i>DB</i>
<i>Detail Seq No:</i>	191825				<i>Drycleaner Flag:</i>	No
<i>Act Code:</i>	350				<i>CO Contam Flag:</i>	No
<i>Activity Type:</i>	SPILLS				<i>Geo Located Flag:</i>	No
<i>Activity No:</i>	0468191825				<i>GIS Registry Flag:</i>	
<i>Activit Display No:</i>	04-68-191825				<i>GIS Area Point Flg:</i>	No
<i>Status Code:</i>	C				<i>PECFA No:</i>	
<i>Status:</i>	CLOSED				<i>PECFA Occurenc ID:</i>	
<i>DCOM No:</i>					<i>DERF Flag:</i>	No
<i>Comm Occurrence ID:</i>					<i>GLC Flag:</i>	No
<i>EPA CERCLIS ID:</i>					<i>Offsite Impact Flg:</i>	No
<i>FID:</i>					<i>Petrol Ust Flag:</i>	No
<i>Start Date:</i>	1994-11-07				<i>PFAS Flag:</i>	No
<i>End Date:</i>	1994-11-08				<i>RFR Flag:</i>	No
<i>Last Action:</i>	1994-11-08				<i>Row Impact Flag:</i>	No
<i>Risk Code:</i>					<i>Sediments Flag:</i>	No
<i>Acres:</i>					<i>SUDZ Flag:</i>	No
<i>Acres 100:</i>					<i>VPLE COC Flag:</i>	No
<i>Juris:</i>	DNR RR				<i>WAM Flag:</i>	No
<i>NPL Flag:</i>	No				<i>CO Flag:</i>	No
<i>DCOM DB Track Flag:</i>					<i>SFR Flag:</i>	No
<i>PECFA Eligible Flg:</i>	No				<i>Latitude:</i>	
<i>AST Flag:</i>	No				<i>Longitude:</i>	
<i>PLSS:</i>						
<i>WDOT Flag:</i>		No				
<i>WDOT Desc:</i>						
<i>Activity Name:</i>		360 DELAFIELD ST (PARKING LOT)				
<i>Activity Detail Addr:</i>						
<i>Activity Comments:</i>						

Action Information

<i>Action Date:</i>	1994-11-07					
<i>Action Code:</i>	5					
<i>Action Name:</i>	Notification of Hazardous Substance Spill					
<i>Action Desc:</i>	Date a hazardous substance spill is reported to DNR (or DATCP)					
<i>Action Comment:</i>						
<i>Action Date:</i>	1994-11-08					
<i>Action Code:</i>	11					
<i>Action Name:</i>	Spill Activity Closed					
<i>Action Desc:</i>	Date DNR determined that no rurther action is required at a spill activity.					
<i>Action Comment:</i>	REVIEWED BY T AMMAN ON 01/21/2009					
<i>Action Date:</i>	1994-11-07					
<i>Action Code:</i>	1					
<i>Action Name:</i>	Spill Incident Occurred					
<i>Action Desc:</i>	Date a hazardous substance spill occurred or date reported to DNR (or DATCP) if actual date of spill is unknown.					
<i>Action Comment:</i>						

<i>Map Key</i>	<i>Number of Records</i>	<i>Direction</i>	<i>Distance (mi/ft)</i>	<i>Elev/Diff (ft)</i>	<i>Site</i>	<i>DB</i>
----------------	--------------------------	------------------	-------------------------	-----------------------	-------------	-----------

Impacts Information

Impact Seq No:
Impact Code: 14
Impact Desc: Contained/Recovered
Impact Comment:
Potential Flag: No

Spill Details Information

Spill Seq No: 191829
Incident Time: 11/7/1994 12:00:00
Reported Time: 11/7/1994 13:01:00
Spill File No:
Physical Char Code:
Physical Char Desc:
Physical Color:
Physical Odor:
Spill Cause: leaking fuel tank
Spill Source Code: 01
Spill Source Desc: Food Factory/Food Warehouse/Canning Plant/Grocery Store
Spill Source Comment:
Resource Damage Flag:
Resource Damage Comment:
DNR NOTIF Immediate Flag:
DNR Investigator:
Spill Comment:
 NO EVAC/INJURIES

Spiller Actions Information

Spiller Action Code: 06
Spiller Action Desc: Containment
Spiller Action Comment: biosolve oilsorb- flushed

Substances Information

Substance Desc: Gasoline - Unleaded and Leaded
Spill Released Amt: 2
Spill Released Unit Code: Gal

WHO Information

Org Flag: No
Role Desc: Responsible Party
Full Name: PERSONAL INFORMATION WITHHELD
Address 1: 1932 CARDINAL DR

Map Key	Number of Records	Direction	Distance (mi/ft)	Elev/Diff (ft)	Site	DB
---------	-------------------	-----------	------------------	----------------	------	----

Address 2:

City: WAUKESHA
State Abbr: WI
Postal Code: 53186
Composite Address: WAUKESHA, WI 53186
Country Name: UNITED STATES
Email: NA

BRRT WEB List

FID: NONE **Start Date:** 1994-11-07
Status: CLOSED **End Date:** 1994-11-08
Activity Type: SPILL **Jurisdiction:** DNR
Activity Name: 360 DELAFIELD ST (PARKING LOT)
Comments:

<u>8</u>	1 of 1	ESE	0.10 / 539.38	818.84 / -31	SIMMON MARTINEZ 147 E North St Waukesha WI 53188	UST
----------	--------	-----	---------------	--------------	--	-----

License No: 131747 **Expiration Date:**
Facility Ref No: 131747|131747 **Fire Department Nm:** Waukesha
Fire Department ID: 6706 **Municipality Name:**
License Type: Registration **Property County:** Waukesha County
License: Storage Tank Registration
Licensee: BRUCE TAYLOE

Tank Details

Tank ID: 366748 **Federally Regulated:** No
Tank Reference No: 366748|670601222 **Leak Detection:** Manual Tank Gauging
Equipment Wang ID: 670601222 **Leak Test Method:**
CAS No: **Contain Sump Install:**
Tank Status: Closed/Removed **Dispen Sump Install:** No
Tank Type: Underground Storage Tank **Marketer:** No
Tank Contents: Fuel Oil **Spill Protection:** Not Installed
Tank Occupancy: Residential **Overfill Protection:** Not Installed
Install Date: **Overfill Protect Type:** Not Installed
Capacity: 300.00 **Corrosion Protect Ty:**
Construction Material: Bare Steel **Date of Lining:**
Wall Size: **Lining Inspect Date:**

Pipe Details

Related Tank ID: **UST Manifolder:**
Status: **Flex Connector:**
Type: **Leak Test Method:**
System Type: **Leak Detection:**
Wall Type: **Corrosion Protection:**
Construction Material: **Latest Test Name:**

Map Key	Number of Records	Direction	Distance (mi/ft)	Elev/Diff (ft)	Site	DB
---------	-------------------	-----------	------------------	----------------	------	----

Catastroph Leak Detn:
Aboveground Piping: No
Underground Piping: No

Latest Test Date:
Latest Test Expire Dt:

MyDATCP Storage Tank Search - Tank Details

Tank ID:	366748	Corrosion Protect Ty:	
Wang ID:	670601222	Overfill Protect Type:	Not Installed
CAS No:		Construction Material:	Bare Steel
Tank Status:	Closed/Removed as of 1997-09-01	Capacity in Gallons:	300
Install Date:		Marketer:	No
Tank Type:	Underground Storage Tank	Spill Protection:	Not Installed
Tank Occupancy:	Residential	Date of Lining:	
Wall Type:		Contents:	Fuel Oil
Federally Regulated:	No	Overfill Protection:	Not Installed
Leak Detection:	Manual Tank Gauging	Lining Inspect Date:	
Leak Test Method:		Underground Piping:	No
Contain Sump Install:			

MyDATCP Storage Tank Search - Owner Details

Site Anniversary Date:
Owner Name: Bruce Tayloe
Owner Address1: S51W28596 Saylesville Rd
Owner Address2:
Owner City: Waukesha
Owner State: WI
Owner Zip: 53189-9155

9	1 of 1	SE	0.11 / 558.69	818.49 / -31	Kirby Co 145 E North St Waukesha WI 53188	UST
-------------------	--------	----	---------------	--------------	---	-----

License No:	416370	Expiration Date:	
Facility Ref No:	100234 100234	Fire Department Nm:	Waukesha
Fire Department ID:	6706	Municipality Name:	City of Waukesha
License Type:	Registration	Property County:	Waukesha County
License:	Storage Tank Registration		
Licensee:	RALPH SHIEVE		

Tank Details

Tank ID:	84213	Federally Regulated:	No
Tank Reference No:	365990 670600327	Leak Detection:	
Equipment Wang ID:	670600327	Leak Test Method:	
CAS No:		Contain Sump Install:	No
Tank Status:	In Use	Dispen Sump Install:	No
Tank Type:	Underground Storage Tank	Marketer:	No
Tank Contents:	Fuel Oil	Spill Protection:	Not Installed
Tank Occupancy:	Mercantile/Commercial	Overfill Protection:	Not Installed

Install Date:		Overfill Protect Type:	Not Installed
Capacity:	500.00	Corrosion Protect Ty:	
Construction Material:	Unknown	Date of Lining:	
Wall Size:	Single	Lining Inspect Date:	

Pipe Details

Related Tank ID:	183717	UST Manifolded:	No
Status:	In Use	Flex Connector:	No
Type:	Piping (Storage Tank)	Leak Test Method:	
System Type:		Leak Detection:	
Wall Type:	Single	Corrosion Protection:	
Construction Material:		Latest Test Name:	
Catastroph Leak Detn:		Latest Test Date:	
Aboveground Piping:	No	Latest Test Expire Dt:	
Underground Piping:	Yes		

MyDATCP Storage Tank Search - Tank Details

Tank ID:	84213	Corrosion Protect Ty:	
Wang ID:	670600327	Overfill Protect Type:	Not Installed
CAS No:		Construction Material:	Unknown
Tank Status:	In Use	Capacity in Gallons:	500
Install Date:		Marketer:	No
Tank Type:	Underground Storage Tank	Spill Protection:	Not Installed
Tank Occupancy:	Mercantile/Commercial	Date of Lining:	
Wall Type:	Single	Contents:	Fuel Oil
Federally Regulated:	No	Overfill Protection:	Not Installed
Leak Detection:		Lining Inspect Date:	
Leak Test Method:		Underground Piping:	Yes
Contain Sump Install:	No		

MyDATCP Storage Tank Search - Owner Details

Site Anniversary Date:

Owner Name:	Ralph Shieve
Owner Address1:	340 Coyier Ln
Owner Address2:	
Owner City:	Madison
Owner State:	WI
Owner Zip:	53713-2151

10	1 of 1	SE	0.11 / 559.45	819.01 / -30	D & D AUTOMOTIVE REPAIR 105 E North St Waukesha WI 53188	UST
-----------	--------	-----------	----------------------	---------------------	---	------------

License No:	65468	Expiration Date:	
Facility Ref No:	65468 65468	Fire Department Nm:	Waukesha
Fire Department ID:	6706	Municipality Name:	
License Type:	Registration	Property County:	Waukesha County

Map Key	Number of Records	Direction	Distance (mi/ft)	Elev/Diff (ft)	Site	DB
---------	-------------------	-----------	------------------	----------------	------	----

License: Storage Tank Registration
 Licensee: WAUKESHA REALTY DEVELOPMENT

Tank Details

Tank ID:	366652	Federally Regulated:	Yes
Tank Reference No:	366652 670601125	Leak Detection:	Not Required
Equipment Wang ID:	670601125	Leak Test Method:	
CAS No:		Contain Sump Install:	
Tank Status:	Closed/Removed	Dispen Sump Install:	No
Tank Type:	Underground Storage Tank	Marketer:	No
Tank Contents:	Leaded Gasoline	Spill Protection:	Not Installed
Tank Occupancy:	Retail Fuel Sales	Overfill Protection:	Not Installed
Install Date:		Overfill Protect Type:	Not Installed
Capacity:	4000.00	Corrosion Protect Ty:	
Construction Material:	Bare Steel	Date of Lining:	
Wall Size:		Lining Inspect Date:	

Pipe Details

Related Tank ID:		UST Manifolded:	
Status:		Flex Connector:	
Type:		Leak Test Method:	
System Type:		Leak Detection:	
Wall Type:		Corrosion Protection:	
Construction Material:		Latest Test Name:	
Catastrop Leak Detn:		Latest Test Date:	
Aboveground Piping:	No	Latest Test Expire Dt:	
Underground Piping:	No		

Tank Details

Tank ID:	366653	Federally Regulated:	Yes
Tank Reference No:	366653 670601126	Leak Detection:	Not Required
Equipment Wang ID:	670601126	Leak Test Method:	
CAS No:		Contain Sump Install:	
Tank Status:	Closed/Removed	Dispen Sump Install:	No
Tank Type:	Underground Storage Tank	Marketer:	No
Tank Contents:	Leaded Gasoline	Spill Protection:	Not Installed
Tank Occupancy:	Retail Fuel Sales	Overfill Protection:	Not Installed
Install Date:		Overfill Protect Type:	Not Installed
Capacity:	4000.00	Corrosion Protect Ty:	
Construction Material:	Bare Steel	Date of Lining:	
Wall Size:		Lining Inspect Date:	

Pipe Details

Related Tank ID:		UST Manifolded:	
-------------------------	--	------------------------	--

Map Key	Number of Records	Direction	Distance (mi/ft)	Elev/Diff (ft)	Site	DB
----------------	--------------------------	------------------	-------------------------	-----------------------	-------------	-----------

Status:		Flex Connector:	
Type:		Leak Test Method:	
System Type:		Leak Detection:	
Wall Type:		Corrosion Protection:	
Construction Material:		Latest Test Name:	
Catastroph Leak Detn:		Latest Test Date:	
Aboveground Piping:	No	Latest Test Expire Dt:	
Underground Piping:	No		

Tank Details

Tank ID:	366649	Federally Regulated:	Yes
Tank Reference No:	366649 670601122	Leak Detection:	Not Required
Equipment Wang ID:	670601122	Leak Test Method:	
CAS No:		Contain Sump Install:	
Tank Status:	Closed/Removed	Dispen Sump Install:	No
Tank Type:	Underground Storage Tank	Marketer:	No
Tank Contents:	Waste/Used Motor Oil	Spill Protection:	Not Installed
Tank Occupancy:	Retail Fuel Sales	Overfill Protection:	Not Installed
Install Date:		Overfill Protect Type:	Not Installed
Capacity:	300.00	Corrosion Protect Ty:	
Construction Material:	Bare Steel	Date of Lining:	
Wall Size:		Lining Inspect Date:	

Pipe Details

Related Tank ID:		UST Manifolder:	
Status:		Flex Connector:	
Type:		Leak Test Method:	
System Type:		Leak Detection:	
Wall Type:		Corrosion Protection:	
Construction Material:		Latest Test Name:	
Catastroph Leak Detn:		Latest Test Date:	
Aboveground Piping:	No	Latest Test Expire Dt:	
Underground Piping:	No		

Tank Details

Tank ID:	366651	Federally Regulated:	No
Tank Reference No:	366651 670601124	Leak Detection:	Not Required
Equipment Wang ID:	670601124	Leak Test Method:	
CAS No:		Contain Sump Install:	
Tank Status:	Closed/Removed	Dispen Sump Install:	No
Tank Type:	Underground Storage Tank	Marketer:	No
Tank Contents:	Fuel Oil	Spill Protection:	Not Installed
Tank Occupancy:	Retail Fuel Sales	Overfill Protection:	Not Installed
Install Date:		Overfill Protect Type:	Not Installed
Capacity:	300.00	Corrosion Protect Ty:	
Construction Material:	Bare Steel	Date of Lining:	

Map Key	Number of Records	Direction	Distance (mi/ft)	Elev/Diff (ft)	Site	DB
---------	-------------------	-----------	------------------	----------------	------	----

Wall Size: _____ Lining Inspect Date: _____

Pipe Details

Related Tank ID:		UST Manifolded:	
Status:		Flex Connector:	
Type:		Leak Test Method:	
System Type:		Leak Detection:	
Wall Type:		Corrosion Protection:	
Construction Material:		Latest Test Name:	
Catastroph Leak Detn:		Latest Test Date:	
Aboveground Piping:	No	Latest Test Expire Dt:	
Underground Piping:	No		

Tank Details

Tank ID:	366650	Federally Regulated:	Yes
Tank Reference No:	366650 670601123	Leak Detection:	Not Required
Equipment Wang ID:	670601123	Leak Test Method:	
CAS No:		Contain Sump Install:	
Tank Status:	Closed/Removed	Dispen Sump Install:	No
Tank Type:	Underground Storage Tank	Marketer:	No
Tank Contents:	Waste/Used Motor Oil	Spill Protection:	Not Installed
Tank Occupancy:	Retail Fuel Sales	Overfill Protection:	Not Installed
Install Date:		Overfill Protect Type:	Not Installed
Capacity:	560.00	Corrosion Protect Ty:	
Construction Material:	Bare Steel	Date of Lining:	
Wall Size:		Lining Inspect Date:	

Pipe Details

Related Tank ID:		UST Manifolded:	
Status:		Flex Connector:	
Type:		Leak Test Method:	
System Type:		Leak Detection:	
Wall Type:		Corrosion Protection:	
Construction Material:		Latest Test Name:	
Catastroph Leak Detn:		Latest Test Date:	
Aboveground Piping:	No	Latest Test Expire Dt:	
Underground Piping:	No		

MyDATCP Storage Tank Search - Tank Details

Tank ID:	366653	Corrosion Protect Ty:	
Wang ID:	670601126	Overfill Protect Type:	Not Installed
CAS No:		Construction Material:	Bare Steel
Tank Status:	Closed/Removed as of 1995-11-14	Capacity in Gallons:	4,000
Install Date:		Marketer:	No

Map Key	Number of Records	Direction	Distance (mi/ft)	Elev/Diff (ft)	Site	DB
Tank Type:	Underground Storage Tank				Spill Protection:	Not Installed
Tank Occupancy:	Retail Fuel Sales				Date of Lining:	
Wall Type:					Contents:	Leaded Gasoline
Federally Regulated:	Yes				Overfill Protection:	Not Installed
Leak Detection:	Not Required				Lining Inspect Date:	
Leak Test Method:					Underground Piping:	No
Contain Sump Install:						
Tank ID:	366649				Corrosion Protect Ty:	
Wang ID:	670601122				Overfill Protect Type:	Not Installed
CAS No:					Construction Material:	Bare Steel
Tank Status:	Closed/Removed as of 1995-11-14				Capacity in Gallons:	300
Install Date:					Marketer:	No
Tank Type:	Underground Storage Tank				Spill Protection:	Not Installed
Tank Occupancy:	Retail Fuel Sales				Date of Lining:	
Wall Type:					Contents:	Waste/Used Motor Oil
Federally Regulated:	Yes				Overfill Protection:	Not Installed
Leak Detection:	Not Required				Lining Inspect Date:	
Leak Test Method:					Underground Piping:	No
Contain Sump Install:						
Tank ID:	366651				Corrosion Protect Ty:	
Wang ID:	670601124				Overfill Protect Type:	Not Installed
CAS No:					Construction Material:	Bare Steel
Tank Status:	Closed/Removed as of 1995-11-14				Capacity in Gallons:	300
Install Date:					Marketer:	No
Tank Type:	Underground Storage Tank				Spill Protection:	Not Installed
Tank Occupancy:	Retail Fuel Sales				Date of Lining:	
Wall Type:					Contents:	Fuel Oil
Federally Regulated:	No				Overfill Protection:	Not Installed
Leak Detection:	Not Required				Lining Inspect Date:	
Leak Test Method:					Underground Piping:	No
Contain Sump Install:						
Tank ID:	366652				Corrosion Protect Ty:	
Wang ID:	670601125				Overfill Protect Type:	Not Installed
CAS No:					Construction Material:	Bare Steel
Tank Status:	Closed/Removed as of 1995-11-14				Capacity in Gallons:	4,000
Install Date:					Marketer:	No
Tank Type:	Underground Storage Tank				Spill Protection:	Not Installed
Tank Occupancy:	Retail Fuel Sales				Date of Lining:	
Wall Type:					Contents:	Leaded Gasoline
Federally Regulated:	Yes				Overfill Protection:	Not Installed
Leak Detection:	Not Required				Lining Inspect Date:	
Leak Test Method:					Underground Piping:	No
Contain Sump Install:						
Tank ID:	366650				Corrosion Protect Ty:	
Wang ID:	670601123				Overfill Protect Type:	Not Installed
CAS No:					Construction Material:	Bare Steel
Tank Status:	Closed/Removed as of 1995-11-14				Capacity in Gallons:	560

Map Key	Number of Records	Direction	Distance (mi/ft)	Elev/Diff (ft)	Site	DB
Install Date:				Marketer:		No
Tank Type:		Underground Storage Tank		Spill Protection:		Not Installed
Tank Occupancy:		Retail Fuel Sales		Date of Lining:		
Wall Type:				Contents:		Waste/Used Motor Oil
Federally Regulated:		Yes		Overfill Protection:		Not Installed
Leak Detection:		Not Required		Lining Inspect Date:		
Leak Test Method:				Underground Piping:		No
Contain Sump Install:						

MyDATCP Storage Tank Search - Owner Details

Site Anniversary Date:

Owner Name: Waukesha Realty Development

Owner Address1: Po Box 648

Owner Address2:

Owner City: Waukesha

Owner State: WI

Owner Zip: 53186

11	1 of 3	E	0.12 / 628.94	819.12 / -30	SPRING CITY AUTO BODY INC 210 E NORTH ST WAUKESHA WI 53188	RCRA VSQG
--------------------	--------	---	---------------	--------------	--	-----------

EPA Handler ID: WID981094568

Gen Status Universe: VSG

Contact Name: TODD ROSENTHAL

Contact Address: 210 E NORTH ST , , WAUKESHA , WI, 53188 , US

Contact Phone No and Ext: 414-547-9070

Contact Email:

Contact Country: US

County Name: WAUKESHA

EPA Region: 05

Land Type: Private

Receive Date: 19980107

Location Latitude: 43.014915

Location Longitude: -88.233834

Violation/Evaluation Summary

Note: VIOLATION or UNDETERMINED: There are VIOLATION or UNDETERMINED details or records associated with this facility (EPA ID) in the Compliance Monitoring and Enforcement table dated Oct, 2023.

Violation Details

Found Violation: Yes

Citation:

Violation Short Description: Used Oil - Generators

Violation Type: 279.C

Violation Determined Date: 20150323

Scheduled Compliance Date: 20150426

Return to Compliance: Documented
Actual Return to Compl: 20150518
Violation Responsible Agency: State

Enforcement Details

Enforcement Type: 124
Enforcement Type Description: NOTICE OF NONCOMPLIANCE LETTER
Enforcement Action Date: 20150327
Enf Disposition Status:
Disposition Status Date:
Enforcement Lead Agency: State
Proposed Penalty Amount:
Final Amount:
Paid Amount:

Violation Details

Found Violation: Yes
Citation:
Violation Short Description: State Statute or Regulation
Violation Type: XXS
Violation Determined Date: 20150323
Scheduled Compliance Date: 20150426
Return to Compliance: Documented
Actual Return to Compl: 20150518
Violation Responsible Agency: State

Enforcement Details

Enforcement Type: 124
Enforcement Type Description: NOTICE OF NONCOMPLIANCE LETTER
Enforcement Action Date: 20150327
Enf Disposition Status:
Disposition Status Date:
Enforcement Lead Agency: State
Proposed Penalty Amount:
Final Amount:
Paid Amount:

Violation Details

Found Violation: Yes
Citation:
Violation Short Description: Generators - General
Violation Type: 262.A
Violation Determined Date: 19970813
Scheduled Compliance Date: 19970926

Return to Compliance: Not Resolvable
Actual Return to Compl: 20011205
Violation Responsible Agency: State

Enforcement Details

Enforcement Type: 121
Enforcement Type Description: VIOLATION NOTICE (VN)
Enforcement Action Date: 19970826
Enf Disposition Status:
Disposition Status Date:
Enforcement Lead Agency: State
Proposed Penalty Amount:
Final Amount:
Paid Amount:

Evaluation Details

Evaluation Start Date: 20150511
Evaluation Type Description: FOLLOW-UP INSPECTION
Violation Short Description:
Return to Compliance Date:
Evaluation Agency: State

Evaluation Start Date: 20150323
Evaluation Type Description: COMPLIANCE EVALUATION INSPECTION ON-SITE
Violation Short Description: State Statute or Regulation
Return to Compliance Date: 20150518
Evaluation Agency: State

Evaluation Start Date: 20150323
Evaluation Type Description: COMPLIANCE EVALUATION INSPECTION ON-SITE
Violation Short Description: Used Oil - Generators
Return to Compliance Date: 20150518
Evaluation Agency: State

Evaluation Start Date: 19970813
Evaluation Type Description: COMPLIANCE EVALUATION INSPECTION ON-SITE
Violation Short Description: Generators - General
Return to Compliance Date: 20011205
Evaluation Agency: State

Handler Summary

Importer Activity: No
Mixed Waste Generator: No
Transporter Activity: No
Transfer Facility: No
Onsite Burner Exemption: No

Map Key	Number of Records	Direction	Distance (mi/ft)	Elev/Diff (ft)	Site	DB
Furnace Exemption:		No				
Underground Injection Activity:		No				
Commercial TSD:		No				
Used Oil Transporter:		No				
Used Oil Transfer Facility:		No				
Used Oil Processor:		No				
Used Oil Refiner:		No				
Used Oil Burner:		No				
Used Oil Market Burner:		No				
Used Oil Spec Marketer:		No				

Hazardous Waste Handler Details

Sequence No: 1
Receive Date: 19980107
Handler Name: SPRING CITY AUTO BODY INC
Federal Waste Generator Code: 3
Generator Code Description: Very Small Quantity Generator
Source Type: Notification

Waste Code Details

Hazardous Waste Code: F005
Waste Code Description: THE FOLLOWING SPENT NONHALOGENATED SOLVENTS: TOLUENE, METHYL ETHYL KETONE, CARBON DISULFIDE, ISOBUTANOL, PYRIDINE, BENZENE, 2-ETHOXYETHANOL, AND 2-NITROPROPANE; ALL SPENT SOLVENT MIXTURES/BLENDS CONTAINING, BEFORE USE, A TOTAL OF TEN PERCENT OR MORE (BY VOLUME) OF ONE OR MORE OF THE ABOVE NONHALOGENATED SOLVENTS OR THOSE SOLVENTS LISTED IN F001, F002, OR F004; AND STILL BOTTOMS FROM THE RECOVERY OF THESE SPENT SOLVENTS AND SPENT SOLVENT MIXTURES.

Owner/Operator Details

Owner/Operator Ind: Current Owner	Street No:	
Type: Private	Street 1:	300 W NORTH ST APT 61
Name: TODD ROSENTHAL	Street 2:	
Date Became Current:	City:	WAUKESHA
Date Ended Current:	State:	WI
Phone: 414-547-0824	Country:	
Source Type: Notification	Zip Code:	53188

Owner/Operator Ind: Current Operator	Street No:	
Type: Private	Street 1:	ADDRESS NOT REPORTED
Name: NAME NOT REPORTED	Street 2:	
Date Became Current:	City:	CITY NOT REPORTED
Date Ended Current:	State:	AK
Phone: 312-555-1212	Country:	
Source Type: Notification	Zip Code:	99998

11	2 of 3	E	0.12 / 628.94	819.12 / -30	SPRING CITY AUTO BODY INC 210 E NORTH ST WAUKESHA WI 531860648	FINDS/FRS
--------------------	--------	---	---------------	--------------	--	---------------------------

Map Key	Number of Records	Direction	Distance (mi/ft)	Elev/Diff (ft)	Site	DB
Registry ID:		110005454132				
FIPS Code:		55133				
HUC Code:		07120006				
Site Type Name:		STATIONARY				
Location Description:						
Supplemental Location:						
Create Date:		01-MAR-00				
Update Date:		27-JAN-12				
Interest Types:		STATE MASTER, VSQG				
SIC Codes:		5511				
SIC Code Descriptions:		MOTOR VEHICLE DEALERS (NEW AND USED)				
NAICS Codes:						
NAICS Code Descriptions:						
Conveyor:		FRS-GEOCODE				
Federal Facility Code:						
Federal Agency Name:						
Tribal Land Code:						
Tribal Land Name:						
Congressional Dist No:		05				
Census Block Code:		551332027001003				
EPA Region Code:		05				
County Name:		WAUKESHA				
US/Mexico Border Ind:						
Latitude:		43.01504				
Longitude:		-88.23366				
Reference Point:		CENTER OF A FACILITY OR STATION				
Coord Collection Method:		ADDRESS MATCHING-HOUSE NUMBER				
Accuracy Value:		30				
Datum:		NAD83				
Source:						
Facility Detail Rprt URL:		https://ofmpub.epa.gov/frs_public2/fii_query_detail.disp_program_facility?p_registry_id=110005454132				
Data Source:		Facility Registry Service - Single File				
Program Acronyms:						

RCRAINFO:WID981094568, WI-ESR:120167

11	3 of 3	E	0.12 / 628.94	819.12 / -30	SPRING CITY AUTO BODY INC 210 E NORTH ST WAUKESHA WI 53186	SHWIMS
FID:	268179780			County:	WAUKESHA	
Status:	OPERATING			Region:	SOUTHEAST	
Activity Type:	HW Generator Activities					
12	1 of 3	SSW	0.12 / 658.30	832.18 / -17	WAUKESHA COUNTY ROADSIDES CO HWY I FROM HWY 83 TO HWY JJ WAUKESHA WI 53186	CERCLIS

Map Key	Number of Records	Direction	Distance (mi/ft)	Elev/Diff (ft)	Site	DB
---------	-------------------	-----------	------------------	----------------	------	----

Site ID:	0505149				RNPL Status Code:	N
Site EPA ID:	WID980678106				NPL Status:	Not on the NPL
Site Street Address 2:					RFED Facility Code:	N
Site County Name:	WAUKESHA				RFED Facility Desc:	Not a Federal Facility
Site FIPS Code:	55133				USGS Hydro Unit No.:	07120006
Region Code:	05				Site Cong. Dist. Code:	04
Site SMSA No.:	5080				ROT Desc:	Other
Site Prim. Latitude:	+43.013333				FR NPL Update No.:	
Site Prim. Longitude:	-088.236667				RFRA Code:	

Lat Long Source:
RNON NPL Status Desc: NFRAP-Site does not qualify for the NPL based on existing information

CERCLIS Assess History

OU ID:	00	RALT Short Name:	State (Fund)
Act Code ID:	001	Act Start Date:	
RAT Code:	PA	Act Complete Date:	1/1/1985 00:00:00
RAT Short Name:	PA	AGT Order No.:	130
RAT Name:	PRELIMINARY ASSESSMENT	SH OU:	
RAT Hist. Only Flag:		SH Code:	
RAT NSI Indicator:	B	SH Seq:	
RAT Level:	1	SH Start Date:	
RAT DEF OU:	00	SH Complete Date:	
RFBS Code:	P	SH Lead:	
SPA Code:	13		

RAT Def: Collection of diverse existing information about the source and nature of the site hazard. It is EPA policy to complete the preliminary assessment within one year of site discovery.

Site Desc:
Site Alias:

CERCLIS Assess History

OU ID:	00	RALT Short Name:	EPA Fund
Act Code ID:	002	Act Start Date:	
RAT Code:	PA	Act Complete Date:	9/22/1989 00:00:00
RAT Short Name:	PA	AGT Order No.:	130
RAT Name:	PRELIMINARY ASSESSMENT	SH OU:	
RAT Hist. Only Flag:		SH Code:	
RAT NSI Indicator:	B	SH Seq:	
RAT Level:	1	SH Start Date:	
RAT DEF OU:	00	SH Complete Date:	
RFBS Code:	P	SH Lead:	
SPA Code:	13		

RAT Def: Collection of diverse existing information about the source and nature of the site hazard. It is EPA policy to complete the preliminary assessment within one year of site discovery.

Site Desc:
Site Alias:

CERCLIS Assess History

<i>Map Key</i>	<i>Number of Records</i>	<i>Direction</i>	<i>Distance (mi/ft)</i>	<i>Elev/Diff (ft)</i>	<i>Site</i>	<i>DB</i>
<i>OU ID:</i>	00				<i>RALT Short Name:</i>	
<i>Act Code ID:</i>					<i>Act Start Date:</i>	
<i>RAT Code:</i>					<i>Act Complete Date:</i>	
<i>RAT Short Name:</i>					<i>AGT Order No.:</i>	0
<i>RAT Name:</i>					<i>SH OU:</i>	
<i>RAT Hist. Only Flag:</i>					<i>SH Code:</i>	
<i>RAT NSI Indicator:</i>					<i>SH Seq:</i>	
<i>RAT Level:</i>					<i>SH Start Date:</i>	
<i>RAT DEF OU:</i>					<i>SH Complete Date:</i>	
<i>RFBS Code:</i>					<i>SH Lead:</i>	
<i>SPA Code:</i>						
<i>RAT Def:</i>						
<i>Site Desc:</i>		No description available				
<i>Site Alias:</i>		No alias data available				

CERCLIS Assess History

<i>OU ID:</i>	00				<i>RALT Short Name:</i>	EPA Fund
<i>Act Code ID:</i>	001				<i>Act Start Date:</i>	
<i>RAT Code:</i>	DS				<i>Act Complete Date:</i>	12/1/1980 00:00:00
<i>RAT Short Name:</i>	DISCVRY				<i>AGT Order No.:</i>	10
<i>RAT Name:</i>	DISCOVERY				<i>SH OU:</i>	
<i>RAT Hist. Only Flag:</i>					<i>SH Code:</i>	
<i>RAT NSI Indicator:</i>	B				<i>SH Seq:</i>	
<i>RAT Level:</i>	1				<i>SH Start Date:</i>	
<i>RAT DEF OU:</i>	00				<i>SH Complete Date:</i>	
<i>RFBS Code:</i>					<i>SH Lead:</i>	
<i>SPA Code:</i>	13					
<i>RAT Def:</i>		The process by which a potential hazardous waste site is brought to the attention of the EPA. The process can occur through the use of several mechanisms such as a phone call or referral by another government agency.				
<i>Site Desc:</i>						
<i>Site Alias:</i>						

CERCLIS Assess History

<i>OU ID:</i>	00				<i>RALT Short Name:</i>	EPA In-House
<i>Act Code ID:</i>	001				<i>Act Start Date:</i>	
<i>RAT Code:</i>	VS				<i>Act Complete Date:</i>	9/22/1989 00:00:00
<i>RAT Short Name:</i>	ARCH SITE				<i>AGT Order No.:</i>	1500
<i>RAT Name:</i>	ARCHIVE SITE				<i>SH OU:</i>	
<i>RAT Hist. Only Flag:</i>					<i>SH Code:</i>	
<i>RAT NSI Indicator:</i>	B				<i>SH Seq:</i>	
<i>RAT Level:</i>	1				<i>SH Start Date:</i>	
<i>RAT DEF OU:</i>	00				<i>SH Complete Date:</i>	
<i>RFBS Code:</i>					<i>SH Lead:</i>	
<i>SPA Code:</i>	13					
<i>RAT Def:</i>		The decision is made that no further activity is planned at the site.				
<i>Site Desc:</i>						
<i>Site Alias:</i>						

Map Key	Number of Records	Direction	Distance (mi/ft)	Elev/Diff (ft)	Site	DB
12	2 of 3	SSW	0.12 / 658.30	832.18 / -17	KOPPERS CO INC AKA WAUKESH LDFL CITY OF SUNSET DR WAUKESHA WI 53186	CERCLIS

Site ID:	0505161	RNPL Status Code:	N
Site EPA ID:	WID980679393	NPL Status:	Not on the NPL
Site Street Address 2:		RFED Facility Code:	N
Site County Name:	WAUKESHA	RFED Facility Desc:	Not a Federal Facility
Site FIPS Code:	55133	USGS Hydro Unit No.:	07120006
Region Code:	05	Site Cong. Dist. Code:	04
Site SMSA No.:	5080	ROT Desc:	Other
Site Prim. Latitude:	+43.013333	FR NPL Update No.:	
Site Prim. Longitude:	-088.236667	RFRA Code:	
Lat Long Source:			
RNON NPL Status Desc:	NFRAP-Site does not qualify for the NPL based on existing information		

CERCLIS Assess History

OU ID:	00	RALT Short Name:	EPA In-House
Act Code ID:	001	Act Start Date:	
RAT Code:	VS	Act Complete Date:	9/1/1984 00:00:00
RAT Short Name:	ARCH SITE	AGT Order No.:	1500
RAT Name:	ARCHIVE SITE	SH OU:	
RAT Hist. Only Flag:		SH Code:	
RAT NSI Indicator:	B	SH Seq:	
RAT Level:	1	SH Start Date:	
RAT DEF OU:	00	SH Complete Date:	
RFBS Code:		SH Lead:	
SPA Code:	13		
RAT Def:	The decision is made that no further activity is planned at the site.		
Site Desc:			
Site Alias:			

CERCLIS Assess History

OU ID:	00	RALT Short Name:	
Act Code ID:		Act Start Date:	
RAT Code:		Act Complete Date:	
RAT Short Name:		AGT Order No.:	0
RAT Name:		SH OU:	
RAT Hist. Only Flag:		SH Code:	
RAT NSI Indicator:		SH Seq:	
RAT Level:		SH Start Date:	
RAT DEF OU:		SH Complete Date:	
RFBS Code:		SH Lead:	
SPA Code:			
RAT Def:			
Site Desc:	No description available		
Site Alias:	No alias data available		

Map Key	Number of Records	Direction	Distance (mi/ft)	Elev/Diff (ft)	Site	DB
---------	-------------------	-----------	------------------	----------------	------	----

CERCLIS Assess History

OU ID:	00	RALT Short Name:	State (Fund)
Act Code ID:	001	Act Start Date:	
RAT Code:	PA	Act Complete Date:	9/1/1984 00:00:00
RAT Short Name:	PA	AGT Order No.:	130
RAT Name:	PRELIMINARY ASSESSMENT	SH OU:	
RAT Hist. Only Flag:		SH Code:	
RAT NSI Indicator:	B	SH Seq:	
RAT Level:	1	SH Start Date:	
RAT DEF OU:	00	SH Complete Date:	
RFBS Code:	P	SH Lead:	
SPA Code:	13		
RAT Def:	Collection of diverse existing information about the source and nature of the site hazard. It is EPA policy to complete the preliminary assessment within one year of site discovery.		
Site Desc:			
Site Alias:			

CERCLIS Assess History

OU ID:	00	RALT Short Name:	EPA Fund
Act Code ID:	001	Act Start Date:	
RAT Code:	DS	Act Complete Date:	10/1/1980 00:00:00
RAT Short Name:	DISCVRY	AGT Order No.:	10
RAT Name:	DISCOVERY	SH OU:	
RAT Hist. Only Flag:		SH Code:	
RAT NSI Indicator:	B	SH Seq:	
RAT Level:	1	SH Start Date:	
RAT DEF OU:	00	SH Complete Date:	
RFBS Code:		SH Lead:	
SPA Code:	13		
RAT Def:	The process by which a potential hazardous waste site is brought to the attention of the EPA. The process can occur through the use of several mechanisms such as a phone call or referral by another government agency.		
Site Desc:			
Site Alias:			

12	3 of 3	SSW	0.12 / 658.30	832.18 / -17	WESTMOORLAND SITE HWY 59W WAUKESHA WI 53186	CERCLIS
--------------------	--------	-----	---------------	--------------	---	---------

Site ID:	0505132	RNPL Status Code:	N
Site EPA ID:	WID980611131	NPL Status:	Not on the NPL
Site Street Address 2:		RFED Facility Code:	N
Site County Name:	WAUKESHA	RFED Facility Desc:	Not a Federal Facility
Site FIPS Code:	55133	USGS Hydro Unit No.:	07120006
Region Code:	05	Site Cong. Dist. Code:	09
Site SMSA No.:	5080	ROT Desc:	Other
Site Prim. Latitude:	+43.013333	FR NPL Update No.:	
Site Prim. Longitude:	-088.236667	RFRA Code:	
Lat Long Source:			

Map Key	Number of Records	Direction	Distance (mi/ft)	Elev/Diff (ft)	Site	DB
---------	-------------------	-----------	------------------	----------------	------	----

RNON NPL Status Desc: NFRAP-Site does not qualify for the NPL based on existing information

CERCLIS Assess History

OU ID:	00	RALT Short Name:	State (Fund)
Act Code ID:	002	Act Start Date:	
RAT Code:	PA	Act Complete Date:	2/7/1990 00:00:00
RAT Short Name:	PA	AGT Order No.:	130
RAT Name:	PRELIMINARY ASSESSMENT	SH OU:	
RAT Hist. Only Flag:		SH Code:	
RAT NSI Indicator:	B	SH Seq:	
RAT Level:	1	SH Start Date:	
RAT DEF OU:	00	SH Complete Date:	
RFBS Code:	P	SH Lead:	
SPA Code:	13		
RAT Def:	Collection of diverse existing information about the source and nature of the site hazard. It is EPA policy to complete the preliminary assessment within one year of site discovery.		
Site Desc:			
Site Alias:			

CERCLIS Assess History

OU ID:	00	RALT Short Name:	EPA Fund
Act Code ID:	001	Act Start Date:	
RAT Code:	DS	Act Complete Date:	6/1/1981 00:00:00
RAT Short Name:	DISCVRY	AGT Order No.:	10
RAT Name:	DISCOVERY	SH OU:	
RAT Hist. Only Flag:		SH Code:	
RAT NSI Indicator:	B	SH Seq:	
RAT Level:	1	SH Start Date:	
RAT DEF OU:	00	SH Complete Date:	
RFBS Code:		SH Lead:	
SPA Code:	13		
RAT Def:	The process by which a potential hazardous waste site is brought to the attention of the EPA. The process can occur through the use of several mechanisms such as a phone call or referral by another government agency.		
Site Desc:			
Site Alias:			

CERCLIS Assess History

OU ID:	00	RALT Short Name:	State (Fund)
Act Code ID:	001	Act Start Date:	
RAT Code:	PA	Act Complete Date:	1/1/1985 00:00:00
RAT Short Name:	PA	AGT Order No.:	130
RAT Name:	PRELIMINARY ASSESSMENT	SH OU:	
RAT Hist. Only Flag:		SH Code:	
RAT NSI Indicator:	B	SH Seq:	
RAT Level:	1	SH Start Date:	
RAT DEF OU:	00	SH Complete Date:	
RFBS Code:	P	SH Lead:	

Map Key	Number of Records	Direction	Distance (mi/ft)	Elev/Diff (ft)	Site	DB
---------	-------------------	-----------	------------------	----------------	------	----

SPA Code: 13

RAT Def: Collection of diverse existing information about the source and nature of the site hazard. It is EPA policy to complete the preliminary assessment within one year of site discovery.

Site Desc:

Site Alias:

CERCLIS Assess History

OU ID: 00

Act Code ID:

RAT Code:

RAT Short Name:

RAT Name:

RAT Hist. Only Flag:

RAT NSI Indicator:

RAT Level:

RAT DEF OU:

RFBS Code:

SPA Code:

RAT Def:

Site Desc: No description available

Site Alias: No alias data available

RALT Short Name:

Act Start Date:

Act Complete Date:

AGT Order No.: 0

SH OU:

SH Code:

SH Seq:

SH Start Date:

SH Complete Date:

SH Lead:

CERCLIS Assess History

OU ID: 00

Act Code ID: 001

RAT Code: VS

RAT Short Name: ARCH SITE

RAT Name: ARCHIVE SITE

RAT Hist. Only Flag:

RAT NSI Indicator: B

RAT Level: 1

RAT DEF OU: 00

RFBS Code:

SPA Code: 13

RAT Def: The decision is made that no further activity is planned at the site.

Site Desc:

Site Alias:

RALT Short Name: EPA In-House

Act Start Date:

Act Complete Date: 2/7/1990 00:00:00

AGT Order No.: 1500

SH OU:

SH Code:

SH Seq:

SH Start Date:

SH Complete Date:

SH Lead:

[13](#)

1 of 6

E

0.12 /
659.74

819.15 /
-30

SILVERSTONE CO LTD
212 E NORTH ST
WAUKESHA WI 53188

RCRA
NON GEN

EPA Handler ID: WI0000122424

Gen Status Universe: No Report

Contact Name: ROBERT DEMPSEY

Contact Address: 212 E NORTH ST , , WAUKESHA , WI, 53188 , US

Contact Phone No and Ext: 414-547-0052

Contact Email:

<i>Map Key</i>	<i>Number of Records</i>	<i>Direction</i>	<i>Distance (mi/ft)</i>	<i>Elev/Diff (ft)</i>	<i>Site</i>	<i>DB</i>
----------------	--------------------------	------------------	-------------------------	-----------------------	-------------	-----------

Contact Country: US
County Name: WAUKESHA
EPA Region: 05
Land Type: Private
Receive Date: 20110428
Location Latitude:
Location Longitude:

Violation/Evaluation Summary

Note: NO RECORDS: As of Oct 2023, there are no Compliance Monitoring and Enforcement (violation) records associated with this facility (EPA ID).

Handler Summary

Importer Activity: No
Mixed Waste Generator: No
Transporter Activity: No
Transfer Facility: No
Onsite Burner Exemption: No
Furnace Exemption: No
Underground Injection Activity: No
Commercial TSD: No
Used Oil Transporter: No
Used Oil Transfer Facility: No
Used Oil Processor: No
Used Oil Refiner: No
Used Oil Burner: No
Used Oil Market Burner: No
Used Oil Spec Marketer: No

Hazardous Waste Handler Details

Sequence No: 1
Receive Date: 19940124
Handler Name: SILVERSTONE CO LTD
Source Type: Notification
Federal Waste Generator Code: 2
Generator Code Description: Small Quantity Generator

Waste Code Details

Hazardous Waste Code: D001
Waste Code Description: IGNITABLE WASTE

Hazardous Waste Code: F001
Waste Code Description: THE FOLLOWING SPENT HALOGENATED SOLVENTS USED IN DEGREASING: TETRACHLOROETHYLENE, TRICHLOROETHYLENE, METHYLENE CHLORIDE, 1,1,1-TRICHLOROETHANE, CARBON TETRACHLORIDE AND CHLORINATED FLUOROCARBONS; ALL SPENT SOLVENT MIXTURES/BLENDS USED IN DEGREASING CONTAINING, BEFORE USE, A TOTAL OF TEN PERCENT OR MORE (BY VOLUME) OF ONE OR MORE OF

Map Key	Number of Records	Direction	Distance (mi/ft)	Elev/Diff (ft)	Site	DB
---------	-------------------	-----------	------------------	----------------	------	----

THE ABOVE HALOGENATED SOLVENTS OR THOSE SOLVENTS LISTED IN F002, F004, AND F005; AND STILL BOTTOMS FROM THE RECOVERY OF THESE SPENT SOLVENTS AND SPENT SOLVENT MIXTURES.

Hazardous Waste Handler Details

Sequence No: 1
Receive Date: 20110428
Handler Name: SILVERSTONE CO LTD
Source Type: Implementer
Federal Waste Generator Code: N
Generator Code Description: Not a Generator, Verified

Waste Code Details

Hazardous Waste Code: D001
Waste Code Description: IGNITABLE WASTE

Hazardous Waste Code: F001
Waste Code Description: THE FOLLOWING SPENT HALOGENATED SOLVENTS USED IN DEGREASING: TETRACHLOROETHYLENE, TRICHLOROETHYLENE, METHYLENE CHLORIDE, 1,1,1-TRICHLOROETHANE, CARBON TETRACHLORIDE AND CHLORINATED FLUOROCARBONS; ALL SPENT SOLVENT MIXTURES/BLENDS USED IN DEGREASING CONTAINING, BEFORE USE, A TOTAL OF TEN PERCENT OR MORE (BY VOLUME) OF ONE OR MORE OF THE ABOVE HALOGENATED SOLVENTS OR THOSE SOLVENTS LISTED IN F002, F004, AND F005; AND STILL BOTTOMS FROM THE RECOVERY OF THESE SPENT SOLVENTS AND SPENT SOLVENT MIXTURES.

Owner/Operator Details

Owner/Operator Ind:	Current Owner	Street No:	
Type:	Private	Street 1:	235 W BROADWAY STE 110
Name:	BERG MANAGEMENT CO	Street 2:	
Date Became Current:		City:	WAUKESHA
Date Ended Current:		State:	WI
Phone:	414-521-9935	Country:	
Source Type:	Implementer	Zip Code:	53186

Owner/Operator Ind:	Current Owner	Street No:	
Type:	Private	Street 1:	235 W BROADWAY STE 110
Name:	BERG MANAGEMENT CO	Street 2:	
Date Became Current:		City:	WAUKESHA
Date Ended Current:		State:	WI
Phone:	414-521-9935	Country:	
Source Type:	Notification	Zip Code:	53186

Historical Handler Details

Receive Dt: 19940124
Generator Code Description: Small Quantity Generator
Handler Name: SILVERSTONE CO LTD

Map Key	Number of Records	Direction	Distance (mi/ft)	Elev/Diff (ft)	Site	DB
13	2 of 6	E	0.12 / 659.74	819.15 / -30	WEBER BREWERY 212 E North St Waukesha WI 53188	UST

License No:	143639	Expiration Date:	
Facility Ref No:	143639 143639	Fire Department Nm:	Waukesha
Fire Department ID:	6706	Municipality Name:	
License Type:	Registration	Property County:	Waukesha County
License:	Storage Tank Registration		
Licensee:	JOHN S MARESH		

Tank Details

Tank ID:	366402	Federally Regulated:	Yes
Tank Reference No:	366402 670600852	Leak Detection:	Not Required
Equipment Wang ID:	670600852	Leak Test Method:	
CAS No:		Contain Sump Install:	
Tank Status:	Closed/Removed	Dispen Sump Install:	No
Tank Type:	Underground Storage Tank	Marketer:	No
Tank Contents:	Leaded Gasoline	Spill Protection:	Not Installed
Tank Occupancy:	Industrial	Overfill Protection:	Not Installed
Install Date:		Overfill Protect Type:	Not Installed
Capacity:	1000.00	Corrosion Protect Ty:	
Construction Material:	Bare Steel	Date of Lining:	
Wall Size:		Lining Inspect Date:	

Pipe Details

Related Tank ID:		UST Manifolder:	
Status:		Flex Connector:	
Type:		Leak Test Method:	
System Type:		Leak Detection:	
Wall Type:		Corrosion Protection:	
Construction Material:		Latest Test Name:	
Catastrop Leak Detn:		Latest Test Date:	
Aboveground Piping:	No	Latest Test Expire Dt:	
Underground Piping:	No		

MyDATCP Storage Tank Search - Tank Details

Tank ID:	366402	Corrosion Protect Ty:	
Wang ID:	670600852	Overfill Protect Type:	Not Installed
CAS No:		Construction Material:	Bare Steel
Tank Status:	Closed/Removed as of 1992-10-14	Capacity in Gallons:	1,000
Install Date:		Marketer:	No
Tank Type:	Underground Storage Tank	Spill Protection:	Not Installed
Tank Occupancy:	Industrial	Date of Lining:	
Wall Type:		Contents:	Leaded Gasoline
Federally Regulated:	Yes	Overfill Protection:	Not Installed
Leak Detection:	Not Required	Lining Inspect Date:	

Map Key	Number of Records	Direction	Distance (mi/ft)	Elev/Diff (ft)	Site	DB
---------	-------------------	-----------	------------------	----------------	------	----

Leak Test Method: Underground Piping: No
 Contain Sump Install:

MyDATCP Storage Tank Search - Owner Details

Site Anniversary Date:

Owner Name: John S Maresh
 Owner Address1: 235 W Broadway
 Owner Address2:
 Owner City: Waukesha
 Owner State: WI
 Owner Zip: 53186-4832

13	3 of 6	E	0.12 / 659.74	819.15 / -30	BERG MANAGEMENT CO/SILVERSTONE CO LTD 212 E NORTH ST WAUKESHA WI 53188	LUST
--------------------	--------	---	---------------	--------------	--	------

Site ID: 2769300 County Code: 68
 BRRTS No: County: Waukesha
 Region: SE
 Database Source: BRRTS Bulk data download; DNR Bureau for Remediation and Redevelopment Tracking System (BOTW) (Web)

Facility Activity Information

Detail Seq No: 30326	CO Contam Flag: No
Act Code: 340	Geo Located Flag: Yes
Activity Type: LUST	GIS Registry Flag:
Activity No: 0368002755	GIS Area Point Flg: No
Activit Display No: 03-68-002755	PLSS: NWNE0306N19E
Status Code: C	PECFA No: 53188372612
Status: CLOSED	PECFA Occurrenc ID:
DCOM No:	DERF Flag: No
Comm Occurrence ID:	GLC Flag: No
EPA CERCLIS ID:	Offsite Impact Flg: No
FID: 268435310	Petrol Ust Flag: Yes
Start Date: 1992-10-15	PFAS Flag: No
End Date: 1998-07-23	RFR Flag: No
Last Action: 2022-10-21	Row Impact Flag: No
Risk Code:	Sediments Flag: No
Acres:	SUDZ Flag: No
Acres 100:	VPLE COC Flag: No
Juris: DNR RR	WAM Flag: No
NPL Flag: No	CO Flag: No
DCOM DB Track Flag:	SFR Flag: No
PECFA Eligible Flg: No	Latitude: 43.015173043
AST Flag: No	Longitude: -88.234030733
Drycleaner Flag: No	
WDOT Flag: No	
WDOT Desc:	
Activity Name: BERG MANAGEMENT CO - FORMER WEBER	

<i>Map Key</i>	<i>Number of Records</i>	<i>Direction</i>	<i>Distance (mi/ft)</i>	<i>Elev/Diff (ft)</i>	<i>Site</i>	<i>DB</i>
Activity Detail Addr:						
Activity Comments:		***SITE WAS CLOSED UNDER THE JURISDICTION OF THE DEPT OF SAFETY AND PROFESSIONAL SERVICES (DSPTS) OR DEPT OF COMMERCE – SITE TRANSFERRED BACK TO DNR JURISDICTION IN 2013***				
<u>Action Information</u>						
Action Date:		1992-11-27				
Action Code:		2				
Action Name:		Responsible Party (RP) letter sent				
Action Desc:		Date of DNR letter to responsible party (RP) notifying them of state law responsibilities associated with the investigation and cleanup of a hazardous substance discharge to the environment.				
Action Comment:						
Action Date:		1996-06-25				
Action Code:		76				
Action Name:		Activity Transferred to DSPTS (formerly Commerce)				
Action Desc:		Oversight of medium or low risk petroleum cleanup has been transferred to the WI Dept of Safety and Professional Services (DSPTS). DSPTS was part of the Dept of Commerce until 2011.				
Action Comment:						
Action Date:		2013-07-02				
Action Code:		89				
Action Name:		DSPTS (formerly Commerce) Transferred Back to DNR				
Action Desc:		Date the WI Dept of Safety and Professional Services (DSPTS) transfers oversight of activity back to the DNR. DSPTS was part of the Dept of Commerce until 2011.				
Action Comment:		PECFA PROGRAM TRANSFER 2013-2015 STATE BUDGET				
Action Date:		1998-07-23				
Action Code:		11				
Action Name:		Activity Closed				
Action Desc:		Date DNR sends a letter approving the final closure of an activity based on data provided and compliance with NR 726 and 727. No further investigation or remediation is required at this time.				
Action Comment:		*** NR726 Closure from Commerce Data Interchange ***				
Action Date:		1998-05-21				
Action Code:		84				
Action Name:		Remaining Actions Needed				
Action Desc:		Date DNR sends a letter outlining the remaining actions needed to achieve final closure. The site will not be formally closed until receipt of documentation. This action was formerly known as conditional closure.				
Action Comment:		*** Conditional Closure from Commerce Data Interchange ***				
Action Date:		1992-10-15				
Action Code:		1				
Action Name:		Notification of Hazardous Substance Discharge				
Action Desc:		Date DNR received notice of a discharge of a hazardous substance under s. 292.11 Wis. Stats. Discharge was discovered during an environmental assessment or laboratory analysis of soil, sediment, groundwater or vapor samples. Includes historic contamination.				
Action Comment:						
Action Date:		1998-04-10				
Action Code:		37				
Action Name:		Site Investigation Report (SIR) Received (non-fee)				

Map Key	Number of Records	Direction	Distance (mi/ft)	Elev/Diff (ft)	Site	DB
----------------	--------------------------	------------------	-------------------------	-----------------------	-------------	-----------

Action Desc: Date DNR received a site investigation report (SIR) to determine degree & extent of contamination and form a basis for choosing the appropriate remedial action.

Action Comment: *** SITE INVESTIGATION DETERMINED BY DSPS TO BE COMPLETE - FROM DSPS DATA INTERCHANGE ***

Impacts Information

Impact Seq No:

Impact Code: 05

Impact Desc: Soil Contamination

Impact Comment: SOIL CONTAMINATION

Potential Flag: No

Substances Information

Substance Desc: Gasoline - Unleaded and Leaded

Spill Released Amt:

Spill Released Unit Code:

Substance Desc: Petroleum - Unknown Type

Spill Released Amt:

Spill Released Unit Code:

WHO Information

Org Flag: Yes

Role Desc: Responsible Party

Full Name: BERG MANAGEMENT CO

Address 1: 235 W BROADWAY STE 110

Address 2:

City: WAUKESHA

State Abbr: WI

Postal Code: 53186

Composite Address: WAUKESHA, WI 53186

Country Name: UNITED STATES

Email: NA

Org Flag: No

Role Desc: DNR File Contact

Full Name: JENNIFER MEYER

Address 1: 1027 W ST PAUL AVE

Address 2:

City: MILWAUKEE

State Abbr: WI

Postal Code: 53233

Composite Address: MILWAUKEE, WI 53233

Country Name: UNITED STATES

Email: jennifer.meyer1@wisconsin.gov

Map Key	Number of Records	Direction	Distance (mi/ft)	Elev/Diff (ft)	Site	DB
---------	-------------------	-----------	------------------	----------------	------	----

BRRTS Web List

FID:	268435310	Start Date:	1992-10-15
Status:	CLOSED	End Date:	1998-07-23
Jurisdiction:	DNR	Address:	212 E NORTH ST
Activity Type:	LUST	Municipality:	WAUKESHA
Activity Name:	BERG MANAGEMENT CO - FORMER WEBER		
Comments:	***SITE WAS CLOSED UNDER THE JURISDICTION OF THE DEPT OF SAFETY AND PROFESSIONAL SERVICES (DSPS) OR DEPT OF COMMERCE – SITE TRANSFERRED BACK TO DNR JURISDICTION IN 2013***		

Facility Owner Information

Name:	BERG MANAGEMENT COMPANY
Street:	235 W BROADWAY STE 110
City:	WAUKESHA
State:	WI
Zip:	53186
Start Date:	
End Date:	

13	4 of 6	E	0.12 / 659.74	819.15 / -30	BERG MANAGEMENT CO/SILVERSTONE CO LTD 212 E NORTH ST WAUKESHA WI 53188	FINDS/FRS
--------------------	--------	---	---------------	--------------	--	---------------------------

Registry ID:	110005409824
FIPS Code:	55133
HUC Code:	07120006
Site Type Name:	STATIONARY
Location Description:	
Supplemental Location:	
Create Date:	01-MAR-00
Update Date:	27-JAN-12
Interest Types:	STATE MASTER, UNSPECIFIED UNIVERSE
SIC Codes:	
SIC Code Descriptions:	
NAICS Codes:	
NAICS Code Descriptions:	
Conveyor:	COMMERCIAL VENDOR
Federal Facility Code:	
Federal Agency Name:	
Tribal Land Code:	
Tribal Land Name:	
Congressional Dist No:	05
Census Block Code:	551332027001007
EPA Region Code:	05
County Name:	WAUKESHA
US/Mexico Border Ind:	
Latitude:	43.014408
Longitude:	-88.234336
Reference Point:	PLANT ENTRANCE (GENERAL)

Map Key	Number of Records	Direction	Distance (mi/ft)	Elev/Diff (ft)	Site	DB
---------	-------------------	-----------	------------------	----------------	------	----

Coord Collection Method: ADDRESS MATCHING-HOUSE NUMBER
Accuracy Value: 150
Datum: NAD83
Source:
Facility Detail Rprt URL: https://ofmpub.epa.gov/frs_public2/fii_query_detail.disp_program_facility?p_registry_id=110005409824
Data Source: Facility Registry Service - Single File
Program Acronyms:

RCRAINFO:WI0000122424, WI-ESR:152752

13	5 of 6	E	0.12 / 659.74	819.15 / -30	BERG MANAGEMENT CO - FORMER WEBER 212 E North St Waukesha WI	CRS
--------------------	--------	---	---------------	--------------	--	-----

Facility ID No: 268435310
Detail Seq No: 30326
Activity Detail No: 0368002755
Act Code: 340
Start Date: 1992-10-15 24:00:00 UTC
End Date: 1998-07-23 24:00:00 UTC
Point Rep: Parcel center

Loc Meth: Interpreted based on site records
Sediments: No
Has Contin Oblig: No
Has Offsite: No
WTM91 X AMT: 663907.4400000001
WTM91 Y AMT: 284012.92

13	6 of 6	E	0.12 / 659.74	819.15 / -30	BERG MANAGEMENT CO/SILVERSTONE CO LTD 212 E NORTH ST WAUKESHA WI 53188	SHWIMS
--------------------	--------	---	---------------	--------------	--	--------

FID: 268435310
Status: OPERATING
Activity Type: HW Generator Activities

County: WAUKESHA
Region: SOUTHEAST

14	1 of 2	SSW	0.13 / 669.52	832.18 / -17	OWN CREWS WAUKESHA COUNTY WAUKESHA WI 53188	MRDS
--------------------	--------	-----	---------------	--------------	---	------

Dep ID: 10159442
Dev Status: UNKNOWN
Code List: STN
Url: http://mrdata.usgs.gov/mrds/show-mrds.php?dep_id=10159442

I1: 24
Latitude: 43.013306
Longitude: -88.236694

Commodity

I1: 47	Line: 1
Code: STN	Inserted By: MAS migration
Commodity: Stone	Insert Date: 29-OCT-02
Commodity Type: Non-metallic	Updated By: USGS
Commodity Group: Stone	Update Date: 29-OCT-02
Importance: Primary	

Map Key	Number of Records	Direction	Distance (mi/ft)	Elev/Diff (ft)	Site	DB
---------	-------------------	-----------	------------------	----------------	------	----

Names

I1:	38	Inserted By:	MAS migration
Status:	Current	Insert Date:	29-OCT-02
Site Name:	Own Crews	Updated By:	USGS
Line:	1	Update Date:	29-OCT-02

14	2 of 2	SSW	0.13 / 669.52	832.18 / -17	SPRINGDALE PIT WAUKESHA COUNTY WAUKESHA WI 53188	MRDS
--------------------	--------	-----	---------------	--------------	--	------

Dep ID:	10157576	I1:	36
Dev Status:	UNKNOWN	Latitude:	43.013306
Code List:	SDG	Longitude:	-88.236694
Url:	http://mrddata.usgs.gov/mrds/show-mrds.php?dep_id=10157576		

Commodity

I1:	46	Line:	1
Code:	SDG	Inserted By:	MAS migration
Commodity:	Sand and Gravel, Cons	Insert Date:	29-OCT-02
Commodity Type:	Non-metallic	Updated By:	USGS
Commodity Group:	Sand and Gravel	Update Date:	29-OCT-02
Importance:	Primary		

Names

I1:	38	Inserted By:	MAS migration
Status:	Current	Insert Date:	29-OCT-02
Site Name:	Springdale Pit	Updated By:	USGS
Line:	1	Update Date:	29-OCT-02

15	1 of 3	NE	0.13 / 671.51	876.02 / 27	BERTRAM RESIDENCE 420 NW BARSTOW ST WAUKESHA WI 53188	LUST
--------------------	--------	----	---------------	-------------	---	------

Site ID:	28312000	County Code:	68
BRRTS No:		County:	Waukesha
Region:	SE		
Database Source:	BRRTS Bulk data download; DNR Bureau for Remediation and Redevelopment Tracking System (BOTW) (Web)		

Facility Activity Information

Detail Seq No:	576164	CO Contam Flag:	No
Act Code:	340	Geo Located Flag:	Yes
Activity Type:	LUST	GIS Registry Flag:	
Activity No:	0368576164	GIS Area Point Flg:	No
Activit Display No:	03-68-576164	PLSS:	NWNE0306N19E
Status Code:	C	PECFA No:	

Map Key	Number of Records	Direction	Distance (mi/ft)	Elev/Diff (ft)	Site	DB
Status:	CLOSED				PECFA Occurrenc ID:	
DCOM No:					DERF Flag:	No
Comm Occurrence ID:					GLC Flag:	No
EPA CERCLIS ID:					Offsite Impact Flg:	No
FID:	268510610				Petrol Ust Flag:	Yes
Start Date:	2015-10-05				PFAS Flag:	No
End Date:	2016-08-29				RFR Flag:	No
Last Action:	2022-12-29				Row Impact Flag:	No
Risk Code:					Sediments Flag:	No
Acres:	0.5				SUDZ Flag:	No
Acres 100:					VPLE COC Flag:	No
Juris:	DNR RR				WAM Flag:	No
NPL Flag:	No				CO Flag:	Yes
DCOM DB Track Flag:					SFR Flag:	No
PECFA Eligible Flg:	No				Latitude:	43.016641261
AST Flag:	No				Longitude:	-88.235007935
Drycleaner Flag:	No					
WDOT Flag:		No				
WDOT Desc:						
Activity Name:		BERTRAM RESIDENCE				
Activity Detail Addr:						
Activity Comments:						

Action Information

Action Date:	2016-08-01
Action Code:	195
Action Name:	Semi-Annual/PECFA Cost Reporting (NR700) Requirement Met
Action Desc:	Date DNR received submittal of completed online semi-annual report form, meeting the requirements of NR 700.
Action Comment:	Period: 1/1/2016 - 6/30/2016
Action Date:	2016-08-29
Action Code:	232
Action Name:	Continuing Obligation - Residual Soil Contamination
Action Desc:	Closure or ongoing cleanup was approved with the Continuing Obligation to address residual soil contamination at or above the Residual Contamination Level (RCL) or Site Specific Residual Contaminant Level (SSRCL) per rules, when moved.
Action Comment:	
Action Date:	2015-11-18
Action Code:	779
Action Name:	Case Closure Review Fee Received
Action Desc:	Date DNR received fee for case closure review. Case closure is reviewed for administrative completeness.
Action Comment:	REC'D CK #25319 \$1050.00
Action Date:	2016-08-29
Action Code:	11
Action Name:	Activity Closed
Action Desc:	Date DNR sends a letter approving the final closure of an activity based on data provided and compliance with NR 726 and 727. No further investigation or remediation is required at this time.
Action Comment:	

<i>Map Key</i>	<i>Number of Records</i>	<i>Direction</i>	<i>Distance (mi/ft)</i>	<i>Elev/Diff (ft)</i>	<i>Site</i>	<i>DB</i>
Action Date:		2015-10-09				
Action Code:		2				
Action Name:		Responsible Party (RP) letter sent				
Action Desc:		Date of DNR letter to responsible party (RP) notifying them of state law responsibilities associated with the investigation and cleanup of a hazardous substance discharge to the environment.				
Action Comment:						
Action Date:		2016-08-02				
Action Code:		179				
Action Name:		Case Closure Review Request Received (non-fee)				
Action Desc:		Date DNR received a case Closure Review Request for a site where the fee has previously been paid or no fee is required (i.e. Voluntary Party Liability Exemption).				
Action Comment:		REC'D UPDATED CLOSURE REQUEST VIA EMAIL				
Action Date:		2016-08-29				
Action Code:		56				
Action Name:		Continuing Obligation(s) Applied				
Action Desc:		Closure or ongoing cleanup was approved with one or more continuing obligations to give notice of residual contamination; require or restrict certain actions to protect the public or environment; minimize human or environmental exposures.				
Action Comment:						
Action Date:		2015-11-18				
Action Code:		710				
Action Name:		Database Fee Paid for Soil Continuing Obligation(s)				
Action Desc:		Date fee received for residual soil contamination and related continuing obligations.				
Action Comment:		REC'D CK #25318 \$300.00				
Action Date:		2016-03-17				
Action Code:		80				
Action Name:		Closure Not Recommended				
Action Desc:		Date DNR sends a letter in response to a request for closure review. Letter outlines the reasons DNR cannot recommend site closure at this time.				
Action Comment:		SITE DENIED CLOSURE				
Action Date:		2015-10-05				
Action Code:		1				
Action Name:		Notification of Hazardous Substance Discharge				
Action Desc:		Date DNR received notice of a discharge of a hazardous substance under s. 292.11 Wis. Stats. Discharge was discovered during an environmental assessment or laboratory analysis of soil, sediment, groundwater or vapor samples. Includes historic contamination.				
Action Comment:						
Action Date:		2016-01-05				
Action Code:		195				
Action Name:		Semi-Annual/PECFA Cost Reporting (NR700) Requirement Met				
Action Desc:		Date DNR received submittal of completed online semi-annual report form, meeting the requirements of NR 700.				
Action Comment:		Period: 7/1/2015 - 12/31/2015				
Action Date:		2015-11-30				
Action Code:		79				
Action Name:		Case Closure Review Request Received				

Map Key	Number of Records	Direction	Distance (mi/ft)	Elev/Diff (ft)	Site	DB
----------------	--------------------------	------------------	-------------------------	-----------------------	-------------	-----------

Action Desc: Date DNR Project Manager received a request to review Case Closure - (Form 4400-202). A fee was paid for DNR review.
Action Comment: AUTO-ENTERED

Impacts Information

Impact Seq No:
Impact Code: 05
Impact Desc: Soil Contamination
Impact Comment:
Potential Flag: No

Substances Information

Substance Desc: Polynuclear Aromatic Hydrocarbons
Spill Released Amt:
Spill Released Unit Code:

Substance Desc: Volatile Organic Compounds
Spill Released Amt:
Spill Released Unit Code:

Substance Desc: Fuel Oil
Spill Released Amt:
Spill Released Unit Code:

WHO Information

Org Flag: No
Role Desc: DNR Project Manager
Full Name: LEE DELCORE
Address 1: 1155 PILGRIM RD
Address 2:
City: PLYMOUTH
State Abbr: WI
Postal Code: 53073
Composite Address: PLYMOUTH, WI 53073
Country Name: UNITED STATES
Email: lee.delcore@wisconsin.gov

Org Flag: No
Role Desc: Responsible Party
Full Name: PERSONAL INFORMATION WITHHELD
Address 1: 420 NW BARSTOW ST
Address 2:
City: WAUKESHA
State Abbr: WI
Postal Code:
Composite Address: WAUKESHA, WI

Map Key	Number of Records	Direction	Distance (mi/ft)	Elev/Diff (ft)	Site	DB
Country Name:		UNITED STATES				
Email:		mary.tom.bertram@gmail.com				
Org Flag:		No				
Role Desc:		DNR File Contact				
Full Name:		JENNIFER MEYER				
Address 1:		1027 W ST PAUL AVE				
Address 2:						
City:		MILWAUKEE				
State Abbr:		WI				
Postal Code:		53233				
Composite Address:		MILWAUKEE, WI 53233				
Country Name:		UNITED STATES				
Email:		jennifer.meyer1@wisconsin.gov				
Org Flag:		Yes				
Role Desc:		Consultant				
Full Name:		MORAIN ENVIRONMENTAL INC				
Address 1:		766 TOWER DR				
Address 2:						
City:		FREDONIA				
State Abbr:		WI				
Postal Code:		53201				
Composite Address:		FREDONIA, WI 53201				
Country Name:		UNITED STATES				
Email:		NA				

Continuing Obligation Information

Facility ID No:	268510610	Loc Meth:	Interpreted based on site records
Sediments Flag:	No	WTM91 X Amt:	663824.38
Point Rep:	Contaminant source	WTM91 Y Amt:	284174.3

BRRTS Web List

FID:	268510610	Start Date:	2015-10-05
Status:	CLOSED	End Date:	2016-08-29
Jurisdiction:	DNR	Address:	420 NW BARSTOW ST
Activity Type:	LUST	Municipality:	WAUKESHA
Activity Name:	BERTRAM RESIDENCE		
Comments:			

15	2 of 3	NE	0.13 / 671.51	876.02 / 27	BERTRAM RESIDENCE 420 Nw Barstow St Waukesha WI	CRS
Facility ID No:	268510610	Loc Meth:	Interpreted based on site records			
Detail Seq No:	576164	Sediments:	No			
Activity Detail No:	0368576164	Has Contin Oblig:	Yes			
Act Code:	340	Has Offsite:	No			

Map Key	Number of Records	Direction	Distance (mi/ft)	Elev/Diff (ft)	Site	DB
Start Date:	2015-10-05 24:00:00 UTC				WTM91 X AMT: 663824.38	
End Date:	2016-08-29 24:00:00 UTC				WTM91 Y AMT: 284174.3	
Point Rep:	Contaminant source					

15	3 of 3	NE	0.13 / 671.51	876.02 / 27	THOMAS BERTRAM 420 Nw Barstow St Waukesha WI 53186	UST
--------------------	--------	----	---------------	-------------	--	-----

License No:	755056	Expiration Date:	
Facility Ref No:	755056 818097	Fire Department Nm:	Waukesha
Fire Department ID:	6706	Municipality Name:	
License Type:	Registration	Property County:	Waukesha County
License:	Storage Tank Registration		
Licensee:	THOMAS BERTRAM		

Tank Details

Tank ID:	1559970	Federally Regulated:	No
Tank Reference No:	1559970	Leak Detection:	
Equipment Wang ID:		Leak Test Method:	
CAS No:		Contain Sump Install:	
Tank Status:	Closed/Removed	Dispen Sump Install:	No
Tank Type:	Underground Storage Tank	Marketer:	No
Tank Contents:	Fuel Oil	Spill Protection:	Not Installed
Tank Occupancy:	Residential	Overfill Protection:	Not Installed
Install Date:		Overfill Protect Type:	Not Installed
Capacity:	1000.00	Corrosion Protect Ty:	
Construction Material:	Bare Steel	Date of Lining:	
Wall Size:		Lining Inspect Date:	

Pipe Details

Related Tank ID:		UST Manifolded:	
Status:		Flex Connector:	
Type:		Leak Test Method:	
System Type:		Leak Detection:	
Wall Type:		Corrosion Protection:	
Construction Material:		Latest Test Name:	
Catastrop Leak Detn:		Latest Test Date:	
Aboveground Piping:	No	Latest Test Expire Dt:	
Underground Piping:	No		

MyDATCP Storage Tank Search - Tank Details

Tank ID:	1559970	Corrosion Protect Ty:	
Wang ID:		Overfill Protect Type:	Not Installed
CAS No:		Construction Material:	Bare Steel
Tank Status:	Closed/Removed as of 2015-09-20	Capacity in Gallons:	1,000
Install Date:		Marketer:	No

Map Key	Number of Records	Direction	Distance (mi/ft)	Elev/Diff (ft)	Site	DB
Tank Type:	Underground Storage Tank				Spill Protection:	Not Installed
Tank Occupancy:	Residential				Date of Lining:	
Wall Type:					Contents:	Fuel Oil
Federally Regulated:	No				Overfill Protection:	Not Installed
Leak Detection:					Lining Inspect Date:	
Leak Test Method:					Underground Piping:	No
Contain Sump Install:						

MyDATCP Storage Tank Search - Owner Details

Site Anniversary Date:
Owner Name: Thomas Bertram
Owner Address1: 420 Nw Barstow St
Owner Address2:
Owner City: Waukesha
Owner State: WI
Owner Zip: 53186

16	1 of 7	SE	0.13 / 701.06	816.74 / -33	WALGREENS WAUKESHA 230 MADISON ST WAUKESHA WI 53188	RCRA NON GEN
--------------------	--------	----	---------------	--------------	---	-----------------

EPA Handler ID: WIR000008342
Gen Status Universe: No Report
Contact Name: KAY CLABAULT
Contact Address: W228 N745 WESTMOUND DR , , WAUKESHA , WI, 53186 , US
Contact Phone No and Ext: 414-549-9600
Contact Email:
Contact Country: US
County Name: WAUKESHA
EPA Region: 05
Land Type: Private
Receive Date: 20110503
Location Latitude:
Location Longitude:

Violation/Evaluation Summary

Note: NO RECORDS: As of Oct 2023, there are no Compliance Monitoring and Enforcement (violation) records associated with this facility (EPA ID).

Handler Summary

Importer Activity: No
Mixed Waste Generator: No
Transporter Activity: No
Transfer Facility: No
Onsite Burner Exemption: No
Furnace Exemption: No
Underground Injection Activity: No

Map Key	Number of Records	Direction	Distance (mi/ft)	Elev/Diff (ft)	Site	DB
Commercial TSD:		No				
Used Oil Transporter:		No				
Used Oil Transfer Facility:		No				
Used Oil Processor:		No				
Used Oil Refiner:		No				
Used Oil Burner:		No				
Used Oil Market Burner:		No				
Used Oil Spec Marketer:		No				

Hazardous Waste Handler Details

Sequence No: 1
Receive Date: 19990716
Handler Name: WALGREENS WAUKESHA
Source Type: Notification
Federal Waste Generator Code: 2
Generator Code Description: Small Quantity Generator

Waste Code Details

Hazardous Waste Code: D000
Waste Code Description: DESCRIPTION

Hazardous Waste Code: D001
Waste Code Description: IGNITABLE WASTE

Hazardous Waste Code: D008
Waste Code Description: LEAD

Hazardous Waste Code: D018
Waste Code Description: BENZENE

Hazardous Waste Handler Details

Sequence No: 1
Receive Date: 20110503
Handler Name: WALGREENS WAUKESHA
Source Type: Implementer
Federal Waste Generator Code: N
Generator Code Description: Not a Generator, Verified

Waste Code Details

Hazardous Waste Code: D000
Waste Code Description: DESCRIPTION

Hazardous Waste Code: D001
Waste Code Description: IGNITABLE WASTE

Map Key	Number of Records	Direction	Distance (mi/ft)	Elev/Diff (ft)	Site	DB
---------	-------------------	-----------	------------------	----------------	------	----

Hazardous Waste Code: D008
Waste Code Description: LEAD

Hazardous Waste Code: D018
Waste Code Description: BENZENE

Owner/Operator Details

Owner/Operator Ind:	Current Owner	Street No:	
Type:	Private	Street 1:	W228 N745 WESTMOUND DR
Name:	MRED (NORTH/MADISON) ASSOC	Street 2:	
Date Became Current:		City:	WAUKESHA
Date Ended Current:		State:	WI
Phone:	414-549-9600	Country:	
Source Type:	Implementer	Zip Code:	53186

Owner/Operator Ind:	Current Owner	Street No:	
Type:	Private	Street 1:	W228 N745 WESTMOUND DR
Name:	MRED (NORTH/MADISON) ASSOC	Street 2:	
Date Became Current:		City:	WAUKESHA
Date Ended Current:		State:	WI
Phone:	414-549-9600	Country:	
Source Type:	Notification	Zip Code:	53186

Historical Handler Details

Receive Dt: 19990716
Generator Code Description: Small Quantity Generator
Handler Name: WALGREENS WAUKESHA

16	2 of 7	SE	0.13 / 701.06	816.74 / -33	WALGREEN CORP 230 MADISON ST WAUKESHA WI 53188	LUST
--------------------	--------	----	---------------	--------------	--	------

Site ID:	4505400	County Code:	68
BRRTS No:		County:	Waukesha
Region:	SE		
Database Source:	BRRTS Bulk data download; DNR Bureau for Remediation and Redevelopment Tracking System (BOTW) (Web)		

Facility Activity Information

Detail Seq No:	96660	CO Contam Flag:	No
Act Code:	340	Geo Located Flag:	Yes
Activity Type:	LUST	GIS Registry Flag:	
Activity No:	0368096660	GIS Area Point Flg:	No
Activit Display No:	03-68-096660	PLSS:	SWNE0306N19E
Status Code:	C	PECFA No:	53188371505
Status:	CLOSED	PECFA Occurrenc ID:	
DCOM No:		DERF Flag:	No

Map Key	Number of Records	Direction	Distance (mi/ft)	Elev/Diff (ft)	Site	DB
----------------	--------------------------	------------------	-------------------------	-----------------------	-------------	-----------

Comm Occurrence ID:					GLC Flag:	No
EPA CERCLIS ID:					Offsite Impact Flg:	Yes
FID:	268499880				Petrol Ust Flag:	Yes
Start Date:	1995-11-21				PFAS Flag:	No
End Date:	2007-02-20				RFR Flag:	No
Last Action:	2022-12-09				Row Impact Flag:	Yes
Risk Code:					Sediments Flag:	No
Acres:	0.5				SUDZ Flag:	No
Acres 100:					VPLE COC Flag:	No
Juris:	DNR RR				WAM Flag:	No
NPL Flag:	No				CO Flag:	Yes
DCOM DB Track Flag:					SFR Flag:	No
PECFA Eligible Flg:	Yes				Latitude:	43.013227537
AST Flag:	No				Longitude:	-88.235122626
Drycleaner Flag:	No					
WDOT Flag:		No				
WDOT Desc:						
Activity Name:		D & D AUTOMOTIVE REPAIR				
Activity Detail Addr:						
Activity Comments:						

Action Information

Action Date:	1998-02-03
Action Code:	43
Action Name:	Site Activity Status Update Received
Action Desc:	Date DNR received an update regarding site activities.
Action Comment:	
Action Date:	2007-02-20
Action Code:	46
Action Name:	Impacted Right-of-Way (ROW) Notification
Action Desc:	Contamination has impacted one or more rights-of-way (ROW). The affected right-of-way (ROW) holders have been notified by the DNR.
Action Comment:	AUTO-POPULATED 2018-03-20
Action Date:	1996-03-15
Action Code:	36
Action Name:	Site Investigation Workplan (SIWP) Approved
Action Desc:	Date DNR provided notice that a site investigation workplan (SIWP) has been approved and site investigation activities can proceed as planned.
Action Comment:	
Action Date:	1997-11-24
Action Code:	43
Action Name:	Site Activity Status Update Received
Action Desc:	Date DNR received an update regarding site activities.
Action Comment:	
Action Date:	2003-09-04
Action Code:	700

<i>Map Key</i>	<i>Number of Records</i>	<i>Direction</i>	<i>Distance (mi/ft)</i>	<i>Elev/Diff (ft)</i>	<i>Site</i>	<i>DB</i>
Action Name:					Database Fee Paid for Groundwater Continuing Obligation(s)	
Action Desc:					Date fee received for residual groundwater contamination and related continuing obligations.	
Action Comment:					REC'D CK# 39403 \$250.00	
Action Date:					2003-09-04	
Action Code:					710	
Action Name:					Database Fee Paid for Soil Continuing Obligation(s)	
Action Desc:					Date fee received for residual soil contamination and related continuing obligations.	
Action Comment:					REC'D CK# 39403 \$200.00	
Action Date:					2007-02-20	
Action Code:					11	
Action Name:					Activity Closed	
Action Desc:					Date DNR sends a letter approving the final closure of an activity based on data provided and compliance with NR 726 and 727. No further investigation or remediation is required at this time.	
Action Comment:					FINAL CLOSURE LETTER SENT	
Action Date:					1995-11-21	
Action Code:					1	
Action Name:					Notification of Hazardous Substance Discharge	
Action Desc:					Date DNR received notice of a discharge of a hazardous substance under s. 292.11 Wis. Stats. Discharge was discovered during an environmental assessment or laboratory analysis of soil, sediment, groundwater or vapor samples. Includes historic contamination.	
Action Comment:						
Action Date:					1998-02-09	
Action Code:					99	
Action Name:					Miscellaneous	
Action Desc:					Miscellaneous action - See Action Comments	
Action Comment:					NOTIF TO TREAT OR DISPOSE RECD	
Action Date:					2007-02-08	
Action Code:					99	
Action Name:					Miscellaneous	
Action Desc:					Miscellaneous action - See Action Comments	
Action Comment:					REC'D REVISED GIS INFO. AND WELL ABANDONMENT FORMS	
Action Date:					1997-04-17	
Action Code:					43	
Action Name:					Site Activity Status Update Received	
Action Desc:					Date DNR received an update regarding site activities.	
Action Comment:						
Action Date:					2004-03-30	
Action Code:					99	
Action Name:					Miscellaneous	
Action Desc:					Miscellaneous action - See Action Comments	
Action Comment:					REC'D ADDL INF. FOR CLOSURE	
Action Date:					2003-10-16	
Action Code:					80	
Action Name:					Closure Not Recommended	

<i>Map Key</i>	<i>Number of Records</i>	<i>Direction</i>	<i>Distance (mi/ft)</i>	<i>Elev/Diff (ft)</i>	<i>Site</i>	<i>DB</i>
Action Desc:					Date DNR sends a letter in response to a request for closure review. Letter outlines the reasons DNR cannot recommend site closure at this time.	
Action Comment:					BB. MISSING INFO.	
Action Date:					2005-05-02	
Action Code:					502	
Action Name:					PECFA Bidding Completed	
Action Desc:					Responsible party notified that a Petroleum Environmental Cleanup Fund Award (PECFA) bid has established the total allowable reimbursement. See comments for details.	
Action Comment:					WINNING BIDDER NOTIFICATION LETTER SENT BY COMM	
Action Date:					2007-02-20	
Action Code:					66	
Action Name:					Continuing Obligations (COs) Apply at Off-site Property(ies)	
Action Desc:					Closure or on-going cleanup was approved at this site with one or more continuing obligations (COs) applied to an off-site affected property(ies) as part of the approved remedy.	
Action Comment:					auto-populated on 08/01/2019 per activity relationship to off-site(s)	
Action Date:					2007-02-20	
Action Code:					236	
Action Name:					Continuing Obligation - Residual GW Contamination	
Action Desc:					Closure or ongoing cleanup was approved with the Continuing Obligation for residual groundwater contamination in excess of ch. NR 140 groundwater enforcement standard, to obtain DNR approval before well construction or reconstruction.	
Action Comment:					*** AUTO POPULATED AT FINAL CLOSURE DUE TO 700 ACTION ***	
Action Date:					2003-09-04	
Action Code:					79	
Action Name:					Case Closure Review Request Received	
Action Desc:					Date DNR Project Manager received a request to review Case Closure - (Form 4400-202). A fee was paid for DNR review.	
Action Comment:					REC'D CK# 39402 \$750 REC'D GIS PKT GIVEN TO MW 09/09/03-INCOMPLETE	
Action Date:					2005-02-18	
Action Code:					501	
Action Name:					PECFA Bidding to Establish Cost Cap	
Action Desc:					Responsible party notified that bidding to establish a Petroleum Environmental Cleanup Fund Award (PECFA) reimbursement cost cap will be done. See comments for bid details.	
Action Comment:					ROUND 36	
Action Date:					2007-02-20	
Action Code:					56	
Action Name:					Continuing Obligation(s) Applied	
Action Desc:					Closure or ongoing cleanup was approved with one or more continuing obligations to give notice of residual contamination; require or restrict certain actions to protect the public or environment; minimize human or environmental exposures.	
Action Comment:					AUTO-POPULATED AS REPLACEMENT FOR CODE 50	
Action Date:					1997-03-19	
Action Code:					37	
Action Name:					Site Investigation Report (SIR) Received (non-fee)	
Action Desc:					Date DNR received a site investigation report (SIR) to determine degree & extent of contamination and form a basis for choosing the appropriate remedial action.	
Action Comment:						

Map Key	Number of Records	Direction	Distance (mi/ft)	Elev/Diff (ft)	Site	DB
Action Date:		2004-04-22				
Action Code:		80				
Action Name:		Closure Not Recommended				
Action Desc:		Date DNR sends a letter in response to a request for closure review. Letter outlines the reasons DNR cannot recommend site closure at this time.				
Action Comment:		BB. EXTENT NOT DEFINED				
Action Date:		1998-09-02				
Action Code:		43				
Action Name:		Site Activity Status Update Received				
Action Desc:		Date DNR received an update regarding site activities.				
Action Comment:						
Action Date:		2007-02-20				
Action Code:		232				
Action Name:		Continuing Obligation - Residual Soil Contamination				
Action Desc:		Closure or ongoing cleanup was approved with the Continuing Obligation to address residual soil contamination at or above the Residual Contamination Level (RCL) or Site Specific Residual Contaminant Level (SSRCL) per rules, when moved.				
Action Comment:		*** AUTO POPULATED AT FINAL CLOSURE DUE TO 710 ACTION ***				
Action Date:		1997-04-30				
Action Code:		39				
Action Name:		Remedial Action Options Report (RAOR) Received (non-fee)				
Action Desc:		Date DNR received a remedial action options report (RAOR). It identifies and evaluates options to prevent, minimize, stabilize or eliminate threats from discharged hazardous substances and to restore the environment to the extent practicable.				
Action Comment:						
Action Date:		2005-02-28				
Action Code:		501				
Action Name:		PECFA Bidding to Establish Cost Cap				
Action Desc:		Responsible party notified that bidding to establish a Petroleum Environmental Cleanup Fund Award (PECFA) reimbursement cost cap will be done. See comments for bid details.				
Action Comment:		* SYSTEM ADDED *				
Action Date:		2006-04-25				
Action Code:		37				
Action Name:		Site Investigation Report (SIR) Received (non-fee)				
Action Desc:		Date DNR received a site investigation report (SIR) to determine degree & extent of contamination and form a basis for choosing the appropriate remedial action.				
Action Comment:		BID SCOPE RPT REC'D				
Action Date:		1996-01-30				
Action Code:		2				
Action Name:		Responsible Party (RP) letter sent				
Action Desc:		Date of DNR letter to responsible party (RP) notifying them of state law responsibilities associated with the investigation and cleanup of a hazardous substance discharge to the environment.				
Action Comment:						
Action Date:		2004-03-24				
Action Code:		90				

<i>Map Key</i>	<i>Number of Records</i>	<i>Direction</i>	<i>Distance (mi/ft)</i>	<i>Elev/Diff (ft)</i>	<i>Site</i>	<i>DB</i>
----------------	--------------------------	------------------	-------------------------	-----------------------	-------------	-----------

Action Name: SER First In/First Out (FIFO) Review Process Started
Action Desc: Date DNR southeast region (SER) review process of first in/first out (FIFO) is completed for a submittal.
Action Comment: REVIEW FOR CLOSURE-GIS PKT COMPLETE (MW)

Impacts Information

Impact Seq No:
Impact Code: 04
Impact Desc: Groundwater Contamination
Impact Comment: above pal
Potential Flag: No

Impact Seq No:
Impact Code: 05
Impact Desc: Soil Contamination
Impact Comment: > NR 746 table 1
Potential Flag: No

Impact Seq No:
Impact Code: 17
Impact Desc: Contamination in Fractured Bedrock
Impact Comment: 1999 Survey of Petroleum Discharge Case Files
Potential Flag: No

Impact Seq No:
Impact Code: 21
Impact Desc: Contamination in Right of Way
Impact Comment:
Potential Flag: No

Substances Information

Substance Desc: Gasoline - Unleaded and Leaded
Spill Released Amt:
Spill Released Unit Code:

WHO Information

Org Flag: Yes
Role Desc: Consultant
Full Name: PROFESSIONAL SERVICE INDUSTRIES INC (PSI)
Address 1: 821 CORPORATE CT STE 102
Address 2:
City: WAUKESHA
State Abbr: WI
Postal Code: 53189
Composite Address: WAUKESHA, WI 53189
Country Name: UNITED STATES
Email: NA

<i>Map Key</i>	<i>Number of Records</i>	<i>Direction</i>	<i>Distance (mi/ft)</i>	<i>Elev/Diff (ft)</i>	<i>Site</i>	<i>DB</i>
----------------	--------------------------	------------------	-------------------------	-----------------------	-------------	-----------

Org Flag: No
Role Desc: DNR File Contact
Full Name: JENNIFER MEYER
Address 1: 1027 W ST PAUL AVE
Address 2:
City: MILWAUKEE
State Abbr: WI
Postal Code: 53233
Composite Address: MILWAUKEE, WI 53233
Country Name: UNITED STATES
Email: jennifer.meyer1@wisconsin.gov

Org Flag: Yes
Role Desc: Responsible Party
Full Name: WAUKESHA REALTY DEVELOPMENT CORP
Address 1: PO BOX 648
Address 2:
City: WAUKESHA
State Abbr: WI
Postal Code: 53186
Composite Address: WAUKESHA, WI 53186
Country Name: UNITED STATES
Email: NA

Continuing Obligation Information

Facility ID No: 268499880	Loc Meth: Interpreted based on site records
Sediments Flag: No	WTM91 X Amt: 663823
Point Rep: Approximate/other location	WTM91 Y Amt: 283795

BRRTS Web List

FID: 268499880	Start Date: 1995-11-21
Status: CLOSED	End Date: 2007-02-20
Jurisdiction: DNR	Address: 230 MADISON ST
Activity Type: LUST	Municipality: WAUKESHA
Activity Name: D & D AUTOMOTIVE REPAIR	
Comments:	

Facility Owner Information

Name: MRED (NORTH/MADISON) ASSOC
Street: W228 N745 WESTMOUND DR
City: WAUKESHA
State: WI
Zip: 53186
Start Date: 1999-06-30
End Date:

Map Key	Number of Records	Direction	Distance (mi/ft)	Elev/Diff (ft)	Site	DB
16	3 of 7	SE	0.13 / 701.06	816.74 / -33	WALGREENS WAUKESHA 230 MADISON ST WAUKESHA WI 53188	FINDS/FRS

Registry ID: 110005512962
FIPS Code: 55133
HUC Code: 07120006
Site Type Name: STATIONARY
Location Description:
Supplemental Location:
Create Date: 01-MAR-00
Update Date: 27-JAN-12
Interest Types: STATE MASTER, UNSPECIFIED UNIVERSE
SIC Codes:
SIC Code Descriptions:
NAICS Codes:
NAICS Code Descriptions:
Conveyor: FRS-GEOCODE
Federal Facility Code:
Federal Agency Name:
Tribal Land Code:
Tribal Land Name:
Congressional Dist No: 05
Census Block Code: 551332027002008
EPA Region Code: 05
County Name: WAUKESHA
US/Mexico Border Ind:
Latitude: 43.01285
Longitude: -88.23522
Reference Point: CENTER OF A FACILITY OR STATION
Coord Collection Method: ADDRESS MATCHING-HOUSE NUMBER
Accuracy Value: 30
Datum: NAD83
Source:
Facility Detail Rprt URL: https://ofmpub.epa.gov/frs_public2/fii_query_detail.disp_program_facility?p_registry_id=110005512962
Data Source: Facility Registry Service - Single File
Program Acronyms:

RCRAINFO:WIR000008342, WI-ESR:174415

16	4 of 7	SE	0.13 / 701.06	816.74 / -33	D & D AUTOMOTIVE REPAIR 230 Madison St Waukesha WI	CRS
Facility ID No:	268499880	Loc Meth:	Interpreted based on site records			
Detail Seq No:	96660	Sediments:	No			
Activity Detail No:	0368096660	Has Contin Oblig:	Yes			
Act Code:	340	Has Offsite:	Yes			
Start Date:	1995-11-21 24:00:00 UTC	WTM91 X AMT:	663823			
End Date:	2007-02-20 24:00:00 UTC	WTM91 Y AMT:	283795			

Map Key	Number of Records	Direction	Distance (mi/ft)	Elev/Diff (ft)	Site	DB
---------	-------------------	-----------	------------------	----------------	------	----

Point Rep: Approximate/other location

16	5 of 7	SE	0.13 / 701.06	816.74 / -33	WALGREENS 230 Madison St Waukesha WI 53186	UST
--------------------	--------	----	---------------	--------------	--	-----

License No:	650102	Expiration Date:	
Facility Ref No:	650102 677260	Fire Department Nm:	Waukesha
Fire Department ID:	6706	Municipality Name:	
License Type:	Registration	Property County:	Waukesha County
License:	Storage Tank Registration		
Licensee:	MRED ASSOCIATES		

Tank Details

Tank ID:	495482	Federally Regulated:	No
Tank Reference No:	495482	Leak Detection:	
Equipment Wang ID:		Leak Test Method:	
CAS No:		Contain Sump Install:	
Tank Status:	Closed/Removed	Dispen Sump Install:	No
Tank Type:	Underground Storage Tank	Marketer:	No
Tank Contents:	Fuel Oil	Spill Protection:	Not Installed
Tank Occupancy:	Mercantile/Commercial	Overfill Protection:	Not Installed
Install Date:		Overfill Protect Type:	Not Installed
Capacity:	5000.00	Corrosion Protect Ty:	
Construction Material:	Bare Steel	Date of Lining:	
Wall Size:		Lining Inspect Date:	

Pipe Details

Related Tank ID:		UST Manifolded:	
Status:		Flex Connector:	
Type:		Leak Test Method:	
System Type:		Leak Detection:	
Wall Type:		Corrosion Protection:	
Construction Material:		Latest Test Name:	
Catastrop Leak Detn:		Latest Test Date:	
Aboveground Piping:	No	Latest Test Expire Dt:	
Underground Piping:	No		

Tank Details

Tank ID:	495480	Federally Regulated:	No
Tank Reference No:	495480	Leak Detection:	
Equipment Wang ID:		Leak Test Method:	
CAS No:		Contain Sump Install:	
Tank Status:	Closed/Removed	Dispen Sump Install:	No
Tank Type:	Underground Storage Tank	Marketer:	No
Tank Contents:	Fuel Oil	Spill Protection:	Not Installed

Map Key	Number of Records	Direction	Distance (mi/ft)	Elev/Diff (ft)	Site	DB
---------	-------------------	-----------	------------------	----------------	------	----

Tank Occupancy:	Mercantile/Commercial				Overfill Protection:	Not Installed
Install Date:					Overfill Protect Type:	Not Installed
Capacity:	550.00				Corrosion Protect Ty:	
Construction Material:	Bare Steel				Date of Lining:	
Wall Size:					Lining Inspect Date:	

Pipe Details

Related Tank ID:					UST Manifolded:	
Status:					Flex Connector:	
Type:					Leak Test Method:	
System Type:					Leak Detection:	
Wall Type:					Corrosion Protection:	
Construction Material:					Latest Test Name:	
Catastroph Leak Detn:					Latest Test Date:	
Aboveground Piping:	No				Latest Test Expire Dt:	
Underground Piping:	No					

Tank Details

Tank ID:	495489				Federally Regulated:	Yes
Tank Reference No:	495489				Leak Detection:	
Equipment Wang ID:					Leak Test Method:	
CAS No:					Contain Sump Install:	
Tank Status:	Closed/Removed				Dispen Sump Install:	No
Tank Type:	Underground Storage Tank				Marketer:	No
Tank Contents:	Leaded Gasoline				Spill Protection:	Not Installed
Tank Occupancy:	Mercantile/Commercial				Overfill Protection:	Not Installed
Install Date:					Overfill Protect Type:	Not Installed
Capacity:	1000.00				Corrosion Protect Ty:	
Construction Material:	Bare Steel				Date of Lining:	
Wall Size:					Lining Inspect Date:	

Pipe Details

Related Tank ID:					UST Manifolded:	
Status:					Flex Connector:	
Type:					Leak Test Method:	
System Type:					Leak Detection:	
Wall Type:					Corrosion Protection:	
Construction Material:					Latest Test Name:	
Catastroph Leak Detn:					Latest Test Date:	
Aboveground Piping:	No				Latest Test Expire Dt:	
Underground Piping:	No					

Tank Details

Tank ID:	495481				Federally Regulated:	No
-----------------	--------	--	--	--	-----------------------------	----

Tank Reference No:	495481				Leak Detection:	
Equipment Wang ID:					Leak Test Method:	
CAS No:					Contain Sump Install:	
Tank Status:	Closed/Removed				Dispen Sump Install:	No
Tank Type:	Underground Storage Tank				Marketer:	No
Tank Contents:	Fuel Oil				Spill Protection:	Not Installed
Tank Occupancy:	Mercantile/Commercial				Overfill Protection:	Not Installed
Install Date:					Overfill Protect Type:	Not Installed
Capacity:	550.00				Corrosion Protect Ty:	
Construction Material:	Bare Steel				Date of Lining:	
Wall Size:					Lining Inspect Date:	

Pipe Details

Related Tank ID:					UST Manifolded:	
Status:					Flex Connector:	
Type:					Leak Test Method:	
System Type:					Leak Detection:	
Wall Type:					Corrosion Protection:	
Construction Material:					Latest Test Name:	
Catastrop Leak Detn:					Latest Test Date:	
Aboveground Piping:	No				Latest Test Expire Dt:	
Underground Piping:	No					

Tank Details

Tank ID:	495479				Federally Regulated:	Yes
Tank Reference No:	495479				Leak Detection:	
Equipment Wang ID:					Leak Test Method:	
CAS No:					Contain Sump Install:	
Tank Status:	Closed/Removed				Dispen Sump Install:	No
Tank Type:	Underground Storage Tank				Marketer:	No
Tank Contents:	Waste/Used Motor Oil				Spill Protection:	Not Installed
Tank Occupancy:	Mercantile/Commercial				Overfill Protection:	Not Installed
Install Date:					Overfill Protect Type:	Not Installed
Capacity:	500.00				Corrosion Protect Ty:	
Construction Material:	Bare Steel				Date of Lining:	
Wall Size:					Lining Inspect Date:	

Pipe Details

Related Tank ID:					UST Manifolded:	
Status:					Flex Connector:	
Type:					Leak Test Method:	
System Type:					Leak Detection:	
Wall Type:					Corrosion Protection:	
Construction Material:					Latest Test Name:	
Catastrop Leak Detn:					Latest Test Date:	
Aboveground Piping:	No				Latest Test Expire Dt:	

Map Key	Number of Records	Direction	Distance (mi/ft)	Elev/Diff (ft)	Site	DB
---------	-------------------	-----------	------------------	----------------	------	----

Underground Piping: No

Tank Details

Tank ID:	488695	Federally Regulated:	No
Tank Reference No:	488695]	Leak Detection:	
Equipment Wang ID:		Leak Test Method:	
CAS No:		Contain Sump Install:	
Tank Status:	Closed/Removed	Dispen Sump Install:	No
Tank Type:	Underground Storage Tank	Marketer:	No
Tank Contents:	Fuel Oil	Spill Protection:	Not Installed
Tank Occupancy:	Mercantile/Commercial	Overfill Protection:	Not Installed
Install Date:		Overfill Protect Type:	Not Installed
Capacity:	550.00	Corrosion Protect Ty:	
Construction Material:	Bare Steel	Date of Lining:	
Wall Size:		Lining Inspect Date:	

Pipe Details

Related Tank ID:		UST Manifolder:	
Status:		Flex Connector:	
Type:		Leak Test Method:	
System Type:		Leak Detection:	
Wall Type:		Corrosion Protection:	
Construction Material:		Latest Test Name:	
Catastrop Leak Detn:		Latest Test Date:	
Aboveground Piping:	No	Latest Test Expire Dt:	
Underground Piping:	No		

MyDATCP Storage Tank Search - Tank Details

Tank ID:	495481	Corrosion Protect Ty:	
Wang ID:		Overfill Protect Type:	Not Installed
CAS No:		Construction Material:	Bare Steel
Tank Status:	Closed/Removed as of 1999-07-07	Capacity in Gallons:	550
Install Date:		Marketer:	No
Tank Type:	Underground Storage Tank	Spill Protection:	Not Installed
Tank Occupancy:	Mercantile/Commercial	Date of Lining:	
Wall Type:		Contents:	Fuel Oil
Federally Regulated:	No	Overfill Protection:	Not Installed
Leak Detection:		Lining Inspect Date:	
Leak Test Method:		Underground Piping:	No
Contain Sump Install:			

Tank ID:	495489	Corrosion Protect Ty:	
Wang ID:		Overfill Protect Type:	Not Installed
CAS No:		Construction Material:	Bare Steel
Tank Status:	Closed/Removed as of 1999-07-07	Capacity in Gallons:	1,000
Install Date:		Marketer:	No

Map Key	Number of Records	Direction	Distance (mi/ft)	Elev/Diff (ft)	Site	DB
Tank Type:	Underground Storage Tank				Spill Protection:	Not Installed
Tank Occupancy:	Mercantile/Commercial				Date of Lining:	
Wall Type:					Contents:	Leaded Gasoline
Federally Regulated:	Yes				Overfill Protection:	Not Installed
Leak Detection:					Lining Inspect Date:	
Leak Test Method:					Underground Piping:	No
Contain Sump Install:						
Tank ID:	488695				Corrosion Protect Ty:	
Wang ID:					Overfill Protect Type:	Not Installed
CAS No:					Construction Material:	Bare Steel
Tank Status:	Closed/Removed as of 1999-07-22				Capacity in Gallons:	550
Install Date:					Marketer:	No
Tank Type:	Underground Storage Tank				Spill Protection:	Not Installed
Tank Occupancy:	Mercantile/Commercial				Date of Lining:	
Wall Type:					Contents:	Fuel Oil
Federally Regulated:	No				Overfill Protection:	Not Installed
Leak Detection:					Lining Inspect Date:	
Leak Test Method:					Underground Piping:	No
Contain Sump Install:						
Tank ID:	495482				Corrosion Protect Ty:	
Wang ID:					Overfill Protect Type:	Not Installed
CAS No:					Construction Material:	Bare Steel
Tank Status:	Closed/Removed as of 1999-07-07				Capacity in Gallons:	5,000
Install Date:					Marketer:	No
Tank Type:	Underground Storage Tank				Spill Protection:	Not Installed
Tank Occupancy:	Mercantile/Commercial				Date of Lining:	
Wall Type:					Contents:	Fuel Oil
Federally Regulated:	No				Overfill Protection:	Not Installed
Leak Detection:					Lining Inspect Date:	
Leak Test Method:					Underground Piping:	No
Contain Sump Install:						
Tank ID:	495479				Corrosion Protect Ty:	
Wang ID:					Overfill Protect Type:	Not Installed
CAS No:					Construction Material:	Bare Steel
Tank Status:	Closed/Removed as of 1999-07-07				Capacity in Gallons:	500
Install Date:					Marketer:	No
Tank Type:	Underground Storage Tank				Spill Protection:	Not Installed
Tank Occupancy:	Mercantile/Commercial				Date of Lining:	
Wall Type:					Contents:	Waste/Used Motor Oil
Federally Regulated:	Yes				Overfill Protection:	Not Installed
Leak Detection:					Lining Inspect Date:	
Leak Test Method:					Underground Piping:	No
Contain Sump Install:						
Tank ID:	495480				Corrosion Protect Ty:	
Wang ID:					Overfill Protect Type:	Not Installed
CAS No:					Construction Material:	Bare Steel
Tank Status:	Closed/Removed as of 1999-07-07				Capacity in Gallons:	550

Map Key	Number of Records	Direction	Distance (mi/ft)	Elev/Diff (ft)	Site	DB
Install Date:				Marketer:		No
Tank Type:		Underground Storage Tank		Spill Protection:		Not Installed
Tank Occupancy:		Mercantile/Commercial		Date of Lining:		
Wall Type:				Contents:		Fuel Oil
Federally Regulated:		No		Overfill Protection:		Not Installed
Leak Detection:				Lining Inspect Date:		
Leak Test Method:				Underground Piping:		No
Contain Sump Install:						

MyDATCP Storage Tank Search - Owner Details

Site Anniversary Date:

Owner Name: Mred Associates
Owner Address1: W228N745 Westmound Dr
Owner Address2:
Owner City: Waukesha
Owner State: WI
Owner Zip: 53186-1654

16	6 of 7	SE	0.13 / 701.06	816.74 / -33	WALGREEN CORP 230 MADISON ST WAUKESHA WI 53188	SHWIMS
--------------------	--------	----	---------------	--------------	--	--------

FID: 268499880 **County:** WAUKESHA
Status: OPERATING **Region:** SOUTHEAST
Activity Type: HW Generator Activities

16	7 of 7	SE	0.13 / 701.06	816.74 / -33	WALGRENS WAUKESHA 230 MADISON ST WAUKESHA WI 53188	SHWIMS
--------------------	--------	----	---------------	--------------	--	--------

FID: 268566870 **County:** WAUKESHA
Status: OPERATING **Region:** SOUTHEAST
Activity Type: HW Generator Activities

17	1 of 2	SE	0.17 / 878.62	813.68 / -36	AUTOMOTIVE COOLING SPECIALISTS 120 E ST PAUL AVE WAUKESHA WI	BROWNFIELDS
--------------------	--------	----	---------------	--------------	---	-------------

Site ID: 7359700 **County Code:** 68
Region: SE **County:** Waukesha

Facility Activity Information

Detail Seq No: 250230 **CO Contam Flag:** No
Act Code: 380 **Geo Located Flag:** No
Activity Type: GENERAL PROPERTY **GIS Registry Flag:**
Activity No: 0768250230 **GIS Area Point Flg:** No
Activit Display No: 07-68-250230 **PLSS:**

Status Code:					PECFA No:	
Status:					PECFA Occurrenc ID:	
Dcom No:					DERF Flag:	No
Comm Occurrence ID:					GLC Flag:	Yes
EPA CERCLIS ID:					Offsite Impact Flg:	No
FID:	268572810				Petrol Ust Flag:	No
Start Date:	2000-04-14				PFAS Flag:	No
End Date:					RFR Flag:	No
Last Action:	2021-07-19				Row Impact Flag:	No
Risk Code:					Sediments Flag:	No
Acres:					SUDZ Flag:	No
Acres 100:					VPLE COC Flag:	No
Juris:	DNR RR				WAM Flag:	No
NPL Flag:	No				CO Flag:	No
DCOM DB Track Flag:					SFR Flag:	No
PECFA Eligible Flg:	No				Latitude:	
AST Flag:	No				Longitude:	
Drycleaner Flag:	No					
WDOT Flag:		No				
WDOT Desc:						
Activity Name:		AUTOMOTIVE COOLING SPECIALISTS				
Activity Detail Addr:						
Activity Comments:						

Action Information

Action Date:	2000-06-06
Action Code:	640
Action Name:	Off-Site Liability Exemption Letter Issued
Action Desc:	Date DNR issued an approval of a request for an off-site liability exemption request and confirmed that contamination likely originated on another property.
Action Comment:	NR.

Action Date:	2000-04-14
Action Code:	638
Action Name:	Off-Site Liability Exemption Letter Request Received (fee)
Action Desc:	Date DNR received a request for an off-site liability exemption letter and fee was paid.
Action Comment:	REC'D CHECK \$500

Action Date:	2021-07-19
Action Code:	640
Action Name:	Off-Site Liability Exemption Letter Issued
Action Desc:	Date DNR issued an approval of a request for an off-site liability exemption request and confirmed that contamination likely originated on another property.
Action Comment:	

Action Date:	2021-06-14
Action Code:	638
Action Name:	Off-Site Liability Exemption Letter Request Received (fee)
Action Desc:	Date DNR received a request for an off-site liability exemption letter and fee was paid.
Action Comment:	REC'D CK #2697 \$700.00, ANTONIAK

WHO Information

Org Flag: No
Role Desc: Applicant
Full Name: BRAD ANTONIAK
Address 1: 1200 E ST PAUL AVE
Address 2: ARTISTIC GLASS TINTING AND DETAILING LLC
City: WAUKESHA
State Abbr: WI
Postal Code: 53188
Composite Address: WAUKESHA , WI 53188
Country Name: UNITED STATES
Email: bantoniak61@gmail.com

Org Flag: Yes
Role Desc: Owner
Full Name: KISH ENTERPRISES LLC
Address 1: 525 PETERS DR
Address 2:
City: WAUKESHA
State Abbr: WI
Postal Code: 53188
Composite Address: WAUKESHA , WI 53188
Country Name: UNITED STATES
Email: NA

Org Flag: Yes
Role Desc: Consultant
Full Name: GILES ENGINEERING ASSOCIATES INC
Address 1: N8 W22350 JOHNSON RD STE A1
Address 2:
City: WAUKESHA
State Abbr: WI
Postal Code: 53186
Composite Address: WAUKESHA, WI 53186
Country Name: UNITED STATES
Email: NA

Org Flag: No
Role Desc: DNR File Contact
Full Name: JENNIFER MEYER
Address 1: 1027 W ST PAUL AVE
Address 2:
City: MILWAUKEE
State Abbr: WI
Postal Code: 53233
Composite Address: MILWAUKEE, WI 53233
Country Name: UNITED STATES
Email: jennifer.meyer1@wisconsin.gov

Map Key	Number of Records	Direction	Distance (mi/ft)	Elev/Diff (ft)	Site	DB
Org Flag:		No				
Role Desc:		DNR Project Manager				
Full Name:		MARK DREWS				
Address 1:		141 NW BARSTOW ST				
Address 2:		RM 180				
City:		WAUKESHA				
State Abbr:		WI				
Postal Code:		53188				
Composite Address:		WAUKESHA, WI 53188				
Country Name:		UNITED STATES				
Email:		mark.drews@wisconsin.gov				

17	2 of 2	SE	0.17 / 878.62	813.68 / -36	AUTOMOTIVE COOLING SPECIALISTS 120 E ST PAUL AVE WAUKESHA WI	BRRTS
Site ID:	7359700			County Code:	68	
Region:	SE			County:	Waukesha	

Facility Activity Information

Detail Seq No:	235385	CO Contam Flag:	No
Act Code:	390	Geo Located Flag:	Yes
Activity Type:	NO ACTION REQUIRED	GIS Registry Flag:	
Activity No:	0968235385	GIS Area Point Flg:	No
Activit Display No:	09-68-235385	PLSS:	SWNE0306N19E
Status Code:		PECFA No:	
Status:		PECFA Occurrenc ID:	
DCOM No:		DERF Flag:	No
Comm Occurrence ID:		GLC Flag:	No
EPA CERCLIS ID:		Offsite Impact Flg:	No
FID:	268572810	Petrol Ust Flag:	No
Start Date:	1999-11-01	PFAS Flag:	No
End Date:	2000-06-06	RFR Flag:	No
Last Action:	2000-06-06	Row Impact Flag:	No
Risk Code:		Sediments Flag:	No
Acres:		SUDZ Flag:	No
Acres 100:		VPLE COC Flag:	No
Juris:	DNR RR	WAM Flag:	No
NPL Flag:	No	CO Flag:	No
DCOM DB Track Flag:		SFR Flag:	No
PECFA Eligible Flg:	No	Latitude:	43.013244162
AST Flag:	No	Longitude:	-88.234132566
Drycleaner Flag:	No		
WDOT Flag:	No		
WDOT Desc:			
Activity Name:	AUTOMOTIVE COOLING SPECIALISTS		
Activity Detail Addr:			
Activity Comment:			

<i>Map Key</i>	<i>Number of Records</i>	<i>Direction</i>	<i>Distance (mi/ft)</i>	<i>Elev/Diff (ft)</i>	<i>Site</i>	<i>DB</i>
----------------	--------------------------	------------------	-------------------------	-----------------------	-------------	-----------

Action Information

Action Date: 1999-11-01
Action Code: 1
Action Name: Notification of Hazardous Substance Discharge
Action Desc: Date DNR received notice of a discharge of a hazardous substance under s. 292.11 Wis. Stats. Discharge was discovered during an environmental assessment or laboratory analysis of soil, sediment, groundwater or vapor samples. Includes historic contamination.
Action Comment:

Action Date: 2000-06-06
Action Code: 801
Action Name: No Action Required (NAR) determination
Action Desc: Date of DNR determination that no action is required (NAR) or limited actions were necessary when laboratory results indicated no detect to low level contamination.
Action Comment:

Action Date: 1999-11-29
Action Code: 2
Action Name: Responsible Party (RP) letter sent
Action Desc: Date of DNR letter to responsible party (RP) notifying them of state law responsibilities associated with the investigation and cleanup of a hazardous substance discharge to the environment.
Action Comment:

Action Date: 2000-04-14
Action Code: 29
Action Name: Phase II Environmental Site Assessment (ESA) Rpt Received
Action Desc: Date DNR received a Phase II (including 2.5, 3 etc.) Environmental Site Assessment (ESA) report.
Action Comment:

Action Date: 2000-06-06
Action Code: 803
Action Name: Responsible Party Letter Rescinded per No Action Required
Action Desc: Date of DNR letter to rescind a previous responsible party (RP) Letter which required site investigation action be taken. DNR determined that there was not a discharge to the environment or that the discharge that had previously been reported is being addressed under another activity.
Action Comment: OFF SITE EXEMPTION LETTER ISSUED

Impacts Information

Impact Seq No:
Impact Code: 04
Impact Desc: Groundwater Contamination
Impact Comment:
Potential Flag: No

Substances Information

Substance Desc: Chlorinated Solvents
Spill Released Amt:

<i>Map Key</i>	<i>Number of Records</i>	<i>Direction</i>	<i>Distance (mi/ft)</i>	<i>Elev/Diff (ft)</i>	<i>Site</i>	<i>DB</i>
----------------	--------------------------	------------------	-------------------------	-----------------------	-------------	-----------

Spill Released Unit Code:

WHO Information

Org Flag: No
Role Desc: DNR Project Manager
Full Name: MARK DREWS
Address 1: 141 NW BARSTOW ST
Address 2: RM 180
City: WAUKESHA
State Abbr: WI
Postal Code: 53188
Composite Address: WAUKESHA, WI 53188
Country Name: UNITED STATES
Email: mark.drews@wisconsin.gov

Org Flag: Yes
Role Desc: Responsible Party
Full Name: GILES ENGINEERING ASSOCIATES INC
Address 1: N8 W22350 JOHNSON RD STE A1
Address 2:
City: WAUKESHA
State Abbr: WI
Postal Code: 53186
Composite Address: WAUKESHA, WI 53186
Country Name: UNITED STATES
Email: NA

Org Flag: No
Role Desc: DNR File Contact
Full Name: JENNIFER MEYER
Address 1: 1027 W ST PAUL AVE
Address 2:
City: MILWAUKEE
State Abbr: WI
Postal Code: 53233
Composite Address: MILWAUKEE, WI 53233
Country Name: UNITED STATES
Email: jennifer.meyer1@wisconsin.gov

Org Flag: No
Role Desc: RP Contact/Agent
Full Name: ALEX KISH
Address 1: 120 E ST PAUL AVENUE
Address 2:
City: WAUKESHA
State Abbr: WI
Postal Code: 53188
Composite Address: WAUKESHA, WI 53188
Country Name: UNITED STATES

Map Key	Number of Records	Direction	Distance (mi/ft)	Elev/Diff (ft)	Site	DB
Email:		NA				

18	1 of 3	SSE	0.17 / 914.04	812.59 / -37	WHITMORE ENGINE SERVICE 214 Madison St Waukesha WI 53186	UST
--------------------	--------	-----	---------------	--------------	--	-----

License No:	144311	Expiration Date:	
Facility Ref No:	144311 144311	Fire Department Nm:	Waukesha
Fire Department ID:	6706	Municipality Name:	
License Type:	Registration	Property County:	Waukesha County
License:	Storage Tank Registration		
Licensee:	PAM REETZ		

Tank Details

Tank ID:	366747	Federally Regulated:	Yes
Tank Reference No:	366747 670601221	Leak Detection:	Unknown
Equipment Wang ID:	670601221	Leak Test Method:	
CAS No:		Contain Sump Install:	
Tank Status:	Closed/Removed	Dispen Sump Install:	No
Tank Type:	Underground Storage Tank	Marketer:	No
Tank Contents:	Leaded Gasoline	Spill Protection:	Not Installed
Tank Occupancy:	Retail Fuel Sales	Overfill Protection:	Not Installed
Install Date:		Overfill Protect Type:	Not Installed
Capacity:	550.00	Corrosion Protect Ty:	
Construction Material:	Bare Steel	Date of Lining:	
Wall Size:		Lining Inspect Date:	

Pipe Details

Related Tank ID:		UST Manifolded:	
Status:		Flex Connector:	
Type:		Leak Test Method:	
System Type:		Leak Detection:	
Wall Type:		Corrosion Protection:	
Construction Material:		Latest Test Name:	
Catastrop Leak Detn:		Latest Test Date:	
Aboveground Piping:	No	Latest Test Expire Dt:	
Underground Piping:	No		

Tank Details

Tank ID:	366742	Federally Regulated:	Yes
Tank Reference No:	366742 670601216	Leak Detection:	Unknown
Equipment Wang ID:	670601216	Leak Test Method:	
CAS No:		Contain Sump Install:	
Tank Status:	Closed/Removed	Dispen Sump Install:	No
Tank Type:	Underground Storage Tank	Marketer:	No
Tank Contents:	Leaded Gasoline	Spill Protection:	Not Installed
Tank Occupancy:	Retail Fuel Sales	Overfill Protection:	Not Installed

Map Key	Number of Records	Direction	Distance (mi/ft)	Elev/Diff (ft)	Site	DB
---------	-------------------	-----------	------------------	----------------	------	----

Install Date:				Overfill Protect Type:	Not Installed	
Capacity:	550.00			Corrosion Protect Ty:		
Construction Material:	Bare Steel			Date of Lining:		
Wall Size:				Lining Inspect Date:		

Pipe Details

Related Tank ID:		UST Manifolded:	
Status:		Flex Connector:	
Type:		Leak Test Method:	
System Type:		Leak Detection:	
Wall Type:		Corrosion Protection:	
Construction Material:		Latest Test Name:	
Catastroph Leak Detn:		Latest Test Date:	
Aboveground Piping:	No	Latest Test Expire Dt:	
Underground Piping:	No		

Tank Details

Tank ID:	366746	Federally Regulated:	Yes
Tank Reference No:	366746 670601220	Leak Detection:	Unknown
Equipment Wang ID:	670601220	Leak Test Method:	
CAS No:		Contain Sump Install:	
Tank Status:	Closed/Removed	Dispen Sump Install:	No
Tank Type:	Underground Storage Tank	Marketer:	No
Tank Contents:	Leaded Gasoline	Spill Protection:	Not Installed
Tank Occupancy:	Retail Fuel Sales	Overfill Protection:	Not Installed
Install Date:		Overfill Protect Type:	Not Installed
Capacity:	1000.00	Corrosion Protect Ty:	
Construction Material:	Bare Steel	Date of Lining:	
Wall Size:		Lining Inspect Date:	

Pipe Details

Related Tank ID:		UST Manifolded:	
Status:		Flex Connector:	
Type:		Leak Test Method:	
System Type:		Leak Detection:	
Wall Type:		Corrosion Protection:	
Construction Material:		Latest Test Name:	
Catastroph Leak Detn:		Latest Test Date:	
Aboveground Piping:	No	Latest Test Expire Dt:	
Underground Piping:	No		

Tank Details

Tank ID:	366745	Federally Regulated:	Yes
Tank Reference No:	366745 670601219	Leak Detection:	Unknown

Equipment Wang ID:	670601219				Leak Test Method:	
CAS No:					Contain Sump Install:	
Tank Status:	Closed/Removed				Dispen Sump Install:	No
Tank Type:	Underground Storage Tank				Marketer:	No
Tank Contents:	Leaded Gasoline				Spill Protection:	Not Installed
Tank Occupancy:	Retail Fuel Sales				Overfill Protection:	Not Installed
Install Date:					Overfill Protect Type:	Not Installed
Capacity:	1000.00				Corrosion Protect Ty:	
Construction Material:	Bare Steel				Date of Lining:	
Wall Size:					Lining Inspect Date:	

Pipe Details

Related Tank ID:					UST Manifolded:	
Status:					Flex Connector:	
Type:					Leak Test Method:	
System Type:					Leak Detection:	
Wall Type:					Corrosion Protection:	
Construction Material:					Latest Test Name:	
Catastrop Leak Detn:					Latest Test Date:	
Aboveground Piping:	No				Latest Test Expire Dt:	
Underground Piping:	No					

Tank Details

Tank ID:	366743				Federally Regulated:	Yes
Tank Reference No:	366743 670601217				Leak Detection:	Unknown
Equipment Wang ID:	670601217				Leak Test Method:	
CAS No:					Contain Sump Install:	
Tank Status:	Closed/Removed				Dispen Sump Install:	No
Tank Type:	Underground Storage Tank				Marketer:	No
Tank Contents:	Leaded Gasoline				Spill Protection:	Not Installed
Tank Occupancy:	Retail Fuel Sales				Overfill Protection:	Not Installed
Install Date:					Overfill Protect Type:	Not Installed
Capacity:	8000.00				Corrosion Protect Ty:	
Construction Material:	Bare Steel				Date of Lining:	
Wall Size:					Lining Inspect Date:	

Pipe Details

Related Tank ID:					UST Manifolded:	
Status:					Flex Connector:	
Type:					Leak Test Method:	
System Type:					Leak Detection:	
Wall Type:					Corrosion Protection:	
Construction Material:					Latest Test Name:	
Catastrop Leak Detn:					Latest Test Date:	
Aboveground Piping:	No				Latest Test Expire Dt:	
Underground Piping:	No					

Tank Details

Tank ID:	366744	Federally Regulated:	Yes
Tank Reference No:	366744 670601218	Leak Detection:	Unknown
Equipment Wang ID:	670601218	Leak Test Method:	
CAS No:		Contain Sump Install:	
Tank Status:	Closed/Removed	Dispen Sump Install:	No
Tank Type:	Underground Storage Tank	Marketer:	No
Tank Contents:	Waste/Used Motor Oil	Spill Protection:	Not Installed
Tank Occupancy:	Retail Fuel Sales	Overfill Protection:	Not Installed
Install Date:		Overfill Protect Type:	Not Installed
Capacity:	250.00	Corrosion Protect Ty:	
Construction Material:	Bare Steel	Date of Lining:	
Wall Size:		Lining Inspect Date:	

Pipe Details

Related Tank ID:		UST Manifolded:	
Status:		Flex Connector:	
Type:		Leak Test Method:	
System Type:		Leak Detection:	
Wall Type:		Corrosion Protection:	
Construction Material:		Latest Test Name:	
Catastrop Leak Detn:		Latest Test Date:	
Aboveground Piping:	No	Latest Test Expire Dt:	
Underground Piping:	No		

MyDATCP Storage Tank Search - Tank Details

Tank ID:	366746	Corrosion Protect Ty:	
Wang ID:	670601220	Overfill Protect Type:	Not Installed
CAS No:		Construction Material:	Bare Steel
Tank Status:	Closed/Removed as of 1997-08-27	Capacity in Gallons:	1,000
Install Date:		Marketer:	No
Tank Type:	Underground Storage Tank	Spill Protection:	Not Installed
Tank Occupancy:	Retail Fuel Sales	Date of Lining:	
Wall Type:		Contents:	Leaded Gasoline
Federally Regulated:	Yes	Overfill Protection:	Not Installed
Leak Detection:	Unknown	Lining Inspect Date:	
Leak Test Method:		Underground Piping:	No
Contain Sump Install:			

Tank ID:	366742	Corrosion Protect Ty:	
Wang ID:	670601216	Overfill Protect Type:	Not Installed
CAS No:		Construction Material:	Bare Steel
Tank Status:	Closed/Removed as of 1997-08-27	Capacity in Gallons:	550
Install Date:		Marketer:	No
Tank Type:	Underground Storage Tank	Spill Protection:	Not Installed

Map Key	Number of Records	Direction	Distance (mi/ft)	Elev/Diff (ft)	Site	DB
Tank Occupancy:	Retail Fuel Sales				Date of Lining:	
Wall Type:					Contents:	Leaded Gasoline
Federally Regulated:	Yes				Overfill Protection:	Not Installed
Leak Detection:	Unknown				Lining Inspect Date:	
Leak Test Method:					Underground Piping:	No
Contain Sump Install:						
Tank ID:	366745				Corrosion Protect Ty:	
Wang ID:	670601219				Overfill Protect Type:	Not Installed
CAS No:					Construction Material:	Bare Steel
Tank Status:	Closed/Removed as of 1997-08-27				Capacity in Gallons:	1,000
Install Date:					Marketer:	No
Tank Type:	Underground Storage Tank				Spill Protection:	Not Installed
Tank Occupancy:	Retail Fuel Sales				Date of Lining:	
Wall Type:					Contents:	Leaded Gasoline
Federally Regulated:	Yes				Overfill Protection:	Not Installed
Leak Detection:	Unknown				Lining Inspect Date:	
Leak Test Method:					Underground Piping:	No
Contain Sump Install:						
Tank ID:	366747				Corrosion Protect Ty:	
Wang ID:	670601221				Overfill Protect Type:	Not Installed
CAS No:					Construction Material:	Bare Steel
Tank Status:	Closed/Removed as of 1997-08-27				Capacity in Gallons:	550
Install Date:					Marketer:	No
Tank Type:	Underground Storage Tank				Spill Protection:	Not Installed
Tank Occupancy:	Retail Fuel Sales				Date of Lining:	
Wall Type:					Contents:	Leaded Gasoline
Federally Regulated:	Yes				Overfill Protection:	Not Installed
Leak Detection:	Unknown				Lining Inspect Date:	
Leak Test Method:					Underground Piping:	No
Contain Sump Install:						
Tank ID:	366743				Corrosion Protect Ty:	
Wang ID:	670601217				Overfill Protect Type:	Not Installed
CAS No:					Construction Material:	Bare Steel
Tank Status:	Closed/Removed as of 1997-08-27				Capacity in Gallons:	8,000
Install Date:					Marketer:	No
Tank Type:	Underground Storage Tank				Spill Protection:	Not Installed
Tank Occupancy:	Retail Fuel Sales				Date of Lining:	
Wall Type:					Contents:	Leaded Gasoline
Federally Regulated:	Yes				Overfill Protection:	Not Installed
Leak Detection:	Unknown				Lining Inspect Date:	
Leak Test Method:					Underground Piping:	No
Contain Sump Install:						
Tank ID:	366744				Corrosion Protect Ty:	
Wang ID:	670601218				Overfill Protect Type:	Not Installed
CAS No:					Construction Material:	Bare Steel
Tank Status:	Closed/Removed as of 1997-08-27				Capacity in Gallons:	250
Install Date:					Marketer:	No

Map Key	Number of Records	Direction	Distance (mi/ft)	Elev/Diff (ft)	Site	DB
Tank Type:	Underground Storage Tank				Spill Protection:	Not Installed
Tank Occupancy:	Retail Fuel Sales				Date of Lining:	
Wall Type:					Contents:	Waste/Used Motor Oil
Federally Regulated:	Yes				Overfill Protection:	Not Installed
Leak Detection:	Unknown				Lining Inspect Date:	
Leak Test Method:					Underground Piping:	No
Contain Sump Install:						

MyDATCP Storage Tank Search - Owner Details

Site Anniversary Date:

Owner Name: Pam Reetz
Owner Address1: 220 Madison St
Owner Address2:
Owner City: Waukesha
Owner State: WI
Owner Zip: 53186

18	2 of 3	SSE	0.17 / 914.04	812.59 / -37	REETZ PROPERTY 214 MADISON ST WAUKESHA WI	LUST
--------------------	--------	-----	------------------	-----------------	---	------

Site ID: 6584800 **County Code:** 68
BRRTS No: **County:** Waukesha
Region: SE
Database Source: BRRTS Bulk data download; DNR Bureau for Remediation and Redevelopment Tracking System (BOTW) (Web)

Facility Activity Information

Detail Seq No: 173427	CO Contam Flag: No
Act Code: 340	Geo Located Flag: Yes
Activity Type: LUST	GIS Registry Flag:
Activity No: 0368173427	GIS Area Point Flg: No
Activit Display No: 03-68-173427	PLSS: SWNE0306N19E
Status Code: C	PECFA No: 53188514814
Status: CLOSED	PECFA Occurrenc ID:
DCOM No:	DERF Flag: No
Comm Occurrence ID:	GLC Flag: No
EPA CERCLIS ID:	Offsite Impact Flg: No
FID: 268535960	Petrol Ust Flag: Yes
Start Date: 1997-08-29	PFAS Flag: No
End Date: 1998-07-20	RFR Flag: No
Last Action: 2022-12-19	Row Impact Flag: No
Risk Code:	Sediments Flag: No
Acres:	SUDZ Flag: No
Acres 100:	VPLE COC Flag: No
Juris: DNR RR	WAM Flag: No
NPL Flag: No	CO Flag: No
DCOM DB Track Flag:	SFR Flag: No
PECFA Eligible Flg: Yes	Latitude: 43.012861789

<i>Map Key</i>	<i>Number of Records</i>	<i>Direction</i>	<i>Distance (mi/ft)</i>	<i>Elev/Diff (ft)</i>	<i>Site</i>	<i>DB</i>
AST Flag:	No			Longitude:	-88.234584275	
Drycleaner Flag:	No					
WDOT Flag:		No				
WDOT Desc:						
Activity Name:		REETZ PROPERTY				
Activity Detail Addr:						
Activity Comments:		***SITE WAS CLOSED UNDER THE JURISDICTION OF THE DEPT OF SAFETY AND PROFESSIONAL SERVICES (DSPS) OR DEPT OF COMMERCE – SITE TRANSFERRED BACK TO DNR JURISDICTION IN 2013***				
<u>Action Information</u>						
Action Date:		1998-07-20				
Action Code:		11				
Action Name:		Activity Closed				
Action Desc:		Date DNR sends a letter approving the final closure of an activity based on data provided and compliance with NR 726 and 727. No further investigation or remediation is required at this time.				
Action Comment:		*** NR726 Closure from Commerce Data Interchange ***				
Action Date:		1997-10-10				
Action Code:		2				
Action Name:		Responsible Party (RP) letter sent				
Action Desc:		Date of DNR letter to responsible party (RP) notifying them of state law responsibilities associated with the investigation and cleanup of a hazardous substance discharge to the environment.				
Action Comment:						
Action Date:		1998-06-12				
Action Code:		76				
Action Name:		Activity Transferred to DSPS (formerly Commerce)				
Action Desc:		Oversight of medium or low risk petroleum cleanup has been transferred to the WI Dept of Safety and Professional Services (DSPS). DSPS was part of the Dept of Commerce until 2011.				
Action Comment:						
Action Date:		1998-06-12				
Action Code:		41				
Action Name:		Remedial Action Report Received				
Action Desc:		[OBSOLETE] Date the DNR receives the Remedial Action Report detailing remedial action efforts for an activity.				
Action Comment:						
Action Date:		1998-06-12				
Action Code:		37				
Action Name:		Site Investigation Report (SIR) Received (non-fee)				
Action Desc:		Date DNR received a site investigation report (SIR) to determine degree & extent of contamination and form a basis for choosing the appropriate remedial action.				
Action Comment:						
Action Date:		2013-07-02				
Action Code:		89				
Action Name:		DSPS (formerly Commerce) Transferred Back to DNR				
Action Desc:		Date the WI Dept of Safety and Professional Services (DSPS) transfers oversight of activity back to the DNR. DSPS was part of the Dept of Commerce until 2011.				
Action Comment:		PECFA PROGRAM TRANSFER 2013-2015 STATE BUDGET				

<i>Map Key</i>	<i>Number of Records</i>	<i>Direction</i>	<i>Distance (mi/ft)</i>	<i>Elev/Diff (ft)</i>	<i>Site</i>	<i>DB</i>
----------------	--------------------------	------------------	-------------------------	-----------------------	-------------	-----------

Action Date: 1997-08-29
Action Code: 1
Action Name: Notification of Hazardous Substance Discharge
Action Desc: Date DNR received notice of a discharge of a hazardous substance under s. 292.11 Wis. Stats. Discharge was discovered during an environmental assessment or laboratory analysis of soil, sediment, groundwater or vapor samples. Includes historic contamination.
Action Comment:

Impacts Information

Impact Seq No:
Impact Code: 05
Impact Desc: Soil Contamination
Impact Comment:
Potential Flag: No

Substances Information

Substance Desc: Engine Waste Oil
Spill Released Amt:
Spill Released Unit Code:

Substance Desc: Gasoline - Unleaded and Leaded
Spill Released Amt:
Spill Released Unit Code:

Substance Desc: Chlorinated Solvents
Spill Released Amt:
Spill Released Unit Code:

WHO Information

Org Flag: Yes
Role Desc: Consultant
Full Name: ENVIRONMENTAL PROFESSIONALS LTD
Address 1: 1126 S 70TH ST
Address 2: SUITE S415A
City: WEST ALLIS
State Abbr: WI
Postal Code: 53214
Composite Address: WEST ALLIS , WI 53214
Country Name: UNITED STATES
Email: NA

Org Flag: No
Role Desc: Responsible Party
Full Name: PERSONAL INFORMATION WITHHELD
Address 1: 220 MADISON ST
Address 2:

Map Key	Number of Records	Direction	Distance (mi/ft)	Elev/Diff (ft)	Site	DB
City:		WAUKESHA				
State Abbr:		WI				
Postal Code:		53186				
Composite Address:		WAUKESHA, WI 53186				
Country Name:		UNITED STATES				
Email:		NA				
Org Flag:		No				
Role Desc:		DNR File Contact				
Full Name:		JENNIFER MEYER				
Address 1:		1027 W ST PAUL AVE				
Address 2:						
City:		MILWAUKEE				
State Abbr:		WI				
Postal Code:		53233				
Composite Address:		MILWAUKEE, WI 53233				
Country Name:		UNITED STATES				
Email:		jennifer.meyer1@wisconsin.gov				

BRRTS Web List

FID:	268535960	Start Date:	1997-08-29
Status:	CLOSED	End Date:	1998-07-20
Jurisdiction:	DNR	Address:	214 MADISON ST
Activity Type:	LUST	Municipality:	WAUKESHA
Activity Name:	REETZ PROPERTY		
Comments:	***SITE WAS CLOSED UNDER THE JURISDICTION OF THE DEPT OF SAFETY AND PROFESSIONAL SERVICES (DSPS) OR DEPT OF COMMERCE – SITE TRANSFERRED BACK TO DNR JURISDICTION IN 2013***		

Facility Owner Information

Name:	PAM REETZ
Street:	
City:	
State:	
Zip:	
Start Date:	
End Date:	

18	3 of 3	SSE	0.17 / 914.04	812.59 / -37	REETZ PROPERTY 214 Madison St Waukesha WI	CRS
Facility ID No:	268535960	Loc Meth:	Interpreted based on site records			
Detail Seq No:	173427	Sediments:	No			
Activity Detail No:	0368173427	Has Contin Oblig:	No			
Act Code:	340	Has Offsite:	No			
Start Date:	1997-08-29 24:00:00 UTC	WTM91 X AMT:	663868.21			
End Date:	1998-07-20 24:00:00 UTC	WTM91 Y AMT:	283754.43			
Point Rep:	Parcel center					

Map Key	Number of Records	Direction	Distance (mi/ft)	Elev/Diff (ft)	Site	DB
19	1 of 8	ESE	0.17 / 915.23	815.18 / -34	WAUKESHA PARK AND RECREATION DPT 234 MARY ST WAUKESHA WI 53188	RCRA NON GEN

EPA Handler ID: WID988634416
Gen Status Universe: No Report
Contact Name: JIM WEISS
Contact Address: 234 MARY ST , , WAUKESHA , WI, 53188 , US
Contact Phone No and Ext: 414-524-3720
Contact Email:
Contact Country: US
County Name: WAUKESHA
EPA Region: 05
Land Type: Municipal
Receive Date: 20110503
Location Latitude:
Location Longitude:

Violation/Evaluation Summary

Note: NO RECORDS: As of Oct 2023, there are no Compliance Monitoring and Enforcement (violation) records associated with this facility (EPA ID).

Handler Summary

Importer Activity: No
Mixed Waste Generator: No
Transporter Activity: No
Transfer Facility: No
Onsite Burner Exemption: No
Furnace Exemption: No
Underground Injection Activity: No
Commercial TSD: No
Used Oil Transporter: No
Used Oil Transfer Facility: No
Used Oil Processor: No
Used Oil Refiner: No
Used Oil Burner: No
Used Oil Market Burner: No
Used Oil Spec Marketer: No

Hazardous Waste Handler Details

Sequence No: 1
Receive Date: 19930119
Handler Name: WAUKESHA PARK AND RECREATION DPT
Source Type: Notification

<i>Map Key</i>	<i>Number of Records</i>	<i>Direction</i>	<i>Distance (mi/ft)</i>	<i>Elev/Diff (ft)</i>	<i>Site</i>	<i>DB</i>
----------------	--------------------------	------------------	-------------------------	-----------------------	-------------	-----------

Federal Waste Generator Code: 2
Generator Code Description: Small Quantity Generator

Waste Code Details

Hazardous Waste Code: D001
Waste Code Description: IGNITABLE WASTE

Hazardous Waste Code: D002
Waste Code Description: CORROSIVE WASTE

Hazardous Waste Handler Details

Sequence No: 1
Receive Date: 20110503
Handler Name: WAUKESHA PARK AND RECREATION DPT
Source Type: Implementer
Federal Waste Generator Code: N
Generator Code Description: Not a Generator, Verified

Waste Code Details

Hazardous Waste Code: D001
Waste Code Description: IGNITABLE WASTE

Hazardous Waste Code: D002
Waste Code Description: CORROSIVE WASTE

Owner/Operator Details

Owner/Operator Ind: Current Owner	Street No:
Type: Municipal	Street 1: 201 DELAFIELD ST
Name: WAUKESHA CITY OF	Street 2:
Date Became Current:	City: WAUKESHA
Date Ended Current:	State: WI
Phone: 414-524-3737	Country:
Source Type: Implementer	Zip Code: 53188

Owner/Operator Ind: Current Owner	Street No:
Type: Municipal	Street 1: 201 DELAFIELD ST
Name: WAUKESHA CITY OF	Street 2:
Date Became Current:	City: WAUKESHA
Date Ended Current:	State: WI
Phone: 414-524-3737	Country:
Source Type: Notification	Zip Code: 53188

Historical Handler Details

Map Key	Number of Records	Direction	Distance (mi/ft)	Elev/Diff (ft)	Site	DB
Receive Dt:		19930119				
Generator Code Description:		Small Quantity Generator				
Handler Name:		WAUKESHA PARK AND RECREATION DPT				

19	2 of 8	ESE	0.17 / 915.23	815.18 / -34	WAUKESHA PARKS & RECREATION 234 Mary St Waukesha WI 53186	UST
--------------------	--------	-----	---------------	--------------	---	-----

License No:	143044	Expiration Date:	
Facility Ref No:	143044 143044	Fire Department Nm:	Waukesha
Fire Department ID:	6706	Municipality Name:	
License Type:	Registration	Property County:	Waukesha County
License:	Storage Tank Registration		
Licensee:	WAUKESHA COUNTY		

Tank Details

Tank ID:	366280	Federally Regulated:	Yes
Tank Reference No:	366280 670600696	Leak Detection:	Unknown
Equipment Wang ID:	670600696	Leak Test Method:	
CAS No:		Contain Sump Install:	
Tank Status:	Closed/Removed	Dispen Sump Install:	No
Tank Type:	Underground Storage Tank	Marketer:	No
Tank Contents:	Diesel	Spill Protection:	Not Installed
Tank Occupancy:	Government	Overfill Protection:	Not Installed
Install Date:		Overfill Protect Type:	Not Installed
Capacity:	250.00	Corrosion Protect Ty:	Not Applicable
Construction Material:	Bare Steel	Date of Lining:	
Wall Size:		Lining Inspect Date:	

Pipe Details

Related Tank ID:		UST Manifolded:	
Status:		Flex Connector:	
Type:		Leak Test Method:	
System Type:		Leak Detection:	
Wall Type:		Corrosion Protection:	
Construction Material:		Latest Test Name:	
Catastrop Leak Detn:		Latest Test Date:	
Aboveground Piping:	No	Latest Test Expire Dt:	
Underground Piping:	No		

Tank Details

Tank ID:	366279	Federally Regulated:	Yes
Tank Reference No:	366279 670600695	Leak Detection:	Unknown
Equipment Wang ID:	670600695	Leak Test Method:	
CAS No:		Contain Sump Install:	
Tank Status:	Closed/Removed	Dispen Sump Install:	No

Map Key	Number of Records	Direction	Distance (mi/ft)	Elev/Diff (ft)	Site	DB
----------------	--------------------------	------------------	-------------------------	-----------------------	-------------	-----------

Tank Type:	Underground Storage Tank	Marketer:	No
Tank Contents:	Waste/Used Motor Oil	Spill Protection:	Not Installed
Tank Occupancy:	Government	Overfill Protection:	Not Installed
Install Date:		Overfill Protect Type:	Not Installed
Capacity:	1000.00	Corrosion Protect Ty:	Not Applicable
Construction Material:	Bare Steel	Date of Lining:	
Wall Size:		Lining Inspect Date:	

Pipe Details

Related Tank ID:		UST Manifolder:	
Status:		Flex Connector:	
Type:		Leak Test Method:	
System Type:		Leak Detection:	
Wall Type:		Corrosion Protection:	
Construction Material:		Latest Test Name:	
Catastroph Leak Detn:		Latest Test Date:	
Aboveground Piping:	No	Latest Test Expire Dt:	
Underground Piping:	No		

MyDATCP Storage Tank Search - Tank Details

Tank ID:	366280	Corrosion Protect Ty:	Not Applicable
Wang ID:	670600696	Overfill Protect Type:	Not Installed
CAS No:		Construction Material:	Bare Steel
Tank Status:	Closed/Removed as of 1989-11-14	Capacity in Gallons:	250
Install Date:		Marketer:	No
Tank Type:	Underground Storage Tank	Spill Protection:	Not Installed
Tank Occupancy:	Government	Date of Lining:	
Wall Type:		Contents:	Diesel
Federally Regulated:	Yes	Overfill Protection:	Not Installed
Leak Detection:	Unknown	Lining Inspect Date:	
Leak Test Method:		Underground Piping:	No
Contain Sump Install:			

Tank ID:	366279	Corrosion Protect Ty:	Not Applicable
Wang ID:	670600695	Overfill Protect Type:	Not Installed
CAS No:		Construction Material:	Bare Steel
Tank Status:	Closed/Removed as of 1989-11-14	Capacity in Gallons:	1,000
Install Date:		Marketer:	No
Tank Type:	Underground Storage Tank	Spill Protection:	Not Installed
Tank Occupancy:	Government	Date of Lining:	
Wall Type:		Contents:	Waste/Used Motor Oil
Federally Regulated:	Yes	Overfill Protection:	Not Installed
Leak Detection:	Unknown	Lining Inspect Date:	
Leak Test Method:		Underground Piping:	No
Contain Sump Install:			

MyDATCP Storage Tank Search - Owner Details

Map Key	Number of Records	Direction	Distance (mi/ft)	Elev/Diff (ft)	Site	DB
---------	-------------------	-----------	------------------	----------------	------	----

Site Anniversary Date:

Owner Name: Waukesha County
Owner Address1: 515 W Moreland Blvd RM AC220
Owner Address2:
Owner City: Waukesha
Owner State: WI
Owner Zip: 53188-2428

19	3 of 8	ESE	0.17 / 915.23	815.18 / -34	WAUKESHA PARK AND RECREATION DEPT 234 MARY ST WAUKESHA WI 53188	LUST
--------------------	--------	-----	---------------	--------------	--	------

Site ID: 2535800 **County Code:** 68
BRRTS No: **County:** Waukesha
Region: SE
Database Source: BRRTS Bulk data download; DNR Bureau for Remediation and Redevelopment Tracking System (BOTW) (Web)

Facility Activity Information

Detail Seq No: 26175	CO Contam Flag: No
Act Code: 340	Geo Located Flag: Yes
Activity Type: LUST	GIS Registry Flag:
Activity No: 0368001232	GIS Area Point Flg: No
Activit Display No: 03-68-001232	PLSS: NWNE0306N19E
Status Code: C	PECFA No:
Status: CLOSED	PECFA Occurrenc ID:
DCOM No:	DERF Flag: No
Comm Occurrence ID:	GLC Flag: No
EPA CERCLIS ID:	Offsite Impact Flg: No
FID: 268350610	Petrol Ust Flag: Yes
Start Date: 1990-11-15	PFAS Flag: No
End Date: 2004-02-09	RFR Flag: No
Last Action: 2022-10-18	Row Impact Flag: No
Risk Code:	Sediments Flag: No
Acres:	SUDZ Flag: No
Acres 100:	VPLE COC Flag: No
Juris: DNR RR	WAM Flag: No
NPL Flag: No	CO Flag: Yes
DCOM DB Track Flag:	SFR Flag: No
PECFA Eligible Flg: No	Latitude: 43.014093442
AST Flag: No	Longitude: -88.233465772
Drycleaner Flag: No	
WDOT Flag: No	
WDOT Desc:	
Activity Name: WAUKESHA CTY PARKS GARAGE	
Activity Detail Addr:	
Activity Comments:	

Action Information

Map Key	Number of Records	Direction	Distance (mi/ft)	Elev/Diff (ft)	Site	DB
Action Date:		2003-12-10				
Action Code:		710				
Action Name:		Database Fee Paid for Soil Continuing Obligation(s)				
Action Desc:		Date fee received for residual soil contamination and related continuing obligations.				
Action Comment:		REC'D CK# 00282203 \$200.00				
Action Date:		2002-05-23				
Action Code:		99				
Action Name:		Miscellaneous				
Action Desc:		Miscellaneous action - See Action Comments				
Action Comment:		ADDITIONAL INVESTIGATION INF. REC'D.				
Action Date:		2004-02-09				
Action Code:		232				
Action Name:		Continuing Obligation - Residual Soil Contamination				
Action Desc:		Closure or ongoing cleanup was approved with the Continuing Obligation to address residual soil contamination at or above the Residual Contamination Level (RCL) or Site Specific Residual Contaminant Level (SSRCL) per rules, when moved.				
Action Comment:		*** AUTO POPULATED AT FINAL CLOSURE DUE TO 710 ACTION ***				
Action Date:		2003-02-14				
Action Code:		179				
Action Name:		Case Closure Review Request Received (non-fee)				
Action Desc:		Date DNR received a case Closure Review Request for a site where the fee has previously been paid or no fee is required (i.e. Voluntary Party Liability Exemption).				
Action Comment:		DV.				
Action Date:		2003-04-21				
Action Code:		84				
Action Name:		Remaining Actions Needed				
Action Desc:		Date DNR sends a letter outlining the remaining actions needed to achieve final closure. The site will not be formally closed until receipt of documentation. This action was formerly known as conditional closure.				
Action Comment:		DV. PENDING RECEIPT OF MW ABAND. & SOIL GIS REGISTRY				
Action Date:		2003-12-10				
Action Code:		99				
Action Name:		Miscellaneous				
Action Desc:		Miscellaneous action - See Action Comments				
Action Comment:		REC'D WELL ABANDONMENT FORMS				
Action Date:		1994-02-11				
Action Code:		37				
Action Name:		Site Investigation Report (SIR) Received (non-fee)				
Action Desc:		Date DNR received a site investigation report (SIR) to determine degree & extent of contamination and form a basis for choosing the appropriate remedial action.				
Action Comment:		SI REPORT REC'V'D				
Action Date:		2004-02-09				
Action Code:		50				
Action Name:		Groundwater Use Restriction Potentially Filed				
Action Desc:		Historical action that may represent a Groundwater Use Restriction filing was recorded or that site conditions would merit a deed filing at closure. Groundwater (and/or soil) continuing obligations may have later been applied through				

<i>Map Key</i>	<i>Number of Records</i>	<i>Direction</i>	<i>Distance (mi/ft)</i>	<i>Elev/Diff (ft)</i>	<i>Site</i>	<i>DB</i>
Action Comment:					the Closure Letter. Documentation should be reviewed to confirm. SOIL GIS REGISTRY	
Action Date:					1990-11-15	
Action Code:					1	
Action Name:					Notification of Hazardous Substance Discharge	
Action Desc:					Date DNR received notice of a discharge of a hazardous substance under s. 292.11 Wis. Stats. Discharge was discovered during an environmental assessment or laboratory analysis of soil, sediment, groundwater or vapor samples. Includes historic contamination.	
Action Comment:						
Action Date:					2004-02-09	
Action Code:					11	
Action Name:					Activity Closed	
Action Desc:					Date DNR sends a letter approving the final closure of an activity based on data provided and compliance with NR 726 and 727. No further investigation or remediation is required at this time.	
Action Comment:					DV.	
Action Date:					1990-12-20	
Action Code:					2	
Action Name:					Responsible Party (RP) letter sent	
Action Desc:					Date of DNR letter to responsible party (RP) notifying them of state law responsibilities associated with the investigation and cleanup of a hazardous substance discharge to the environment.	
Action Comment:					RP LETTER SENT	
Action Date:					2004-01-08	
Action Code:					90	
Action Name:					SER First In/First Out (FIFO) Review Process Started	
Action Desc:					Date DNR southeast region (SER) review process of first in/first out (FIFO) is completed for a submittal.	
Action Comment:					REC'D GIS PKT COMPONENTS-SENT TO DV, REVIEW FOR CLOSURE	
Action Date:					1990-08-28	
Action Code:					99	
Action Name:					Miscellaneous	
Action Desc:					Miscellaneous action - See Action Comments	
Action Comment:					INITIAL SITE ASSESSMENT / 2 TANKS	
Action Date:					1991-09-10	
Action Code:					35	
Action Name:					Site Investigation Workplan (SIWP) Received (non-fee)	
Action Desc:					Date DNR received a site investigation workplan (SIWP) which states the objectives of the site investigation to determine the degree and extent of contamination.	
Action Comment:					SI WORK PLAN REC'D	
Action Date:					2004-02-09	
Action Code:					56	
Action Name:					Continuing Obligation(s) Applied	
Action Desc:					Closure or ongoing cleanup was approved with one or more continuing obligations to give notice of residual contamination; require or restrict certain actions to protect the public or environment; minimize human or environmental exposures.	
Action Comment:					AUTO-POPULATED AS REPLACEMENT FOR CODE 50	
Action Date:					2003-02-25	

<i>Map Key</i>	<i>Number of Records</i>	<i>Direction</i>	<i>Distance (mi/ft)</i>	<i>Elev/Diff (ft)</i>	<i>Site</i>	<i>DB</i>
----------------	--------------------------	------------------	-------------------------	-----------------------	-------------	-----------

<i>Action Code:</i>		79				
<i>Action Name:</i>		Case Closure Review Request Received				
<i>Action Desc:</i>		Date DNR Project Manager received a request to review Case Closure - (Form 4400-202). A fee was paid for DNR review.				
<i>Action Comment:</i>		DV.REC'D CK#00274390 \$750.00				
<i>Action Date:</i>		1990-08-28				
<i>Action Code:</i>		99				
<i>Action Name:</i>		Miscellaneous				
<i>Action Desc:</i>		Miscellaneous action - See Action Comments				
<i>Action Comment:</i>		INITIAL SITE ASSESSMENT / 3 TANKS				

Impacts Information

<i>Impact Seq No:</i>		
<i>Impact Code:</i>		04
<i>Impact Desc:</i>		Groundwater Contamination
<i>Impact Comment:</i>		
<i>Potential Flag:</i>		No

<i>Impact Seq No:</i>		
<i>Impact Code:</i>		05
<i>Impact Desc:</i>		Soil Contamination
<i>Impact Comment:</i>		
<i>Potential Flag:</i>		No

Substances Information

<i>Substance Desc:</i>		Petroleum - Unknown Type
<i>Spill Released Amt:</i>		
<i>Spill Released Unit Code:</i>		

<i>Substance Desc:</i>		Gasoline - Unleaded and Leaded
<i>Spill Released Amt:</i>		
<i>Spill Released Unit Code:</i>		

<i>Substance Desc:</i>		Engine Waste Oil
<i>Spill Released Amt:</i>		
<i>Spill Released Unit Code:</i>		

WHO Information

<i>Org Flag:</i>		No
<i>Role Desc:</i>		DNR File Contact
<i>Full Name:</i>		JENNIFER MEYER
<i>Address 1:</i>		1027 W ST PAUL AVE
<i>Address 2:</i>		
<i>City:</i>		MILWAUKEE
<i>State Abbr:</i>		WI

Map Key	Number of Records	Direction	Distance (mi/ft)	Elev/Diff (ft)	Site	DB
---------	-------------------	-----------	------------------	----------------	------	----

Postal Code: 53233
Composite Address: MILWAUKEE, WI 53233
Country Name: UNITED STATES
Email: jennifer.meyer1@wisconsin.gov

Org Flag: Yes
Role Desc: Responsible Party
Full Name: CITY OF WAUKESHA
Address 1: 201 DELAFIELD ST
Address 2:
City: WAUKESHA
State Abbr: WI
Postal Code: 53186
Composite Address: WAUKESHA, WI 53186
Country Name: UNITED STATES
Email: NA

Continuing Obligation Information

Facility ID No:	268350610	Loc Meth:	Interpreted based on site records
Sediments Flag:	No	WTM91 X Amt:	663956
Point Rep:	Parcel center	WTM91 Y Amt:	283894

BRRTS Web List

FID:	268350610	Start Date:	1990-11-15
Status:	CLOSED	End Date:	2004-02-09
Jurisdiction:	DNR	Address:	234 MARY ST
Activity Type:	LUST	Municipality:	WAUKESHA
Activity Name:	WAUKESHA CTY PARKS GARAGE		
Comments:			

Facility Owner Information

Name: CITY OF WAUKESHA
Street: 201 DELAFIELD ST
City: WAUKESHA
State: WI
Zip: 53188
Start Date:
End Date:

19	4 of 8	ESE	0.17 / 915.23	815.18 / -34	WAUKESHA PARK AND RECREATION DPT 234 MARY ST WAUKESHA WI 53188	FINDS/FRS
--------------------	--------	-----	---------------	--------------	--	-----------

Registry ID: 110005500476
FIPS Code: 55133
HUC Code: 07120006

Map Key	Number of Records	Direction	Distance (mi/ft)	Elev/Diff (ft)	Site	DB
Site Type Name:		STATIONARY				
Location Description:						
Supplemental Location:						
Create Date:		01-MAR-00				
Update Date:		27-JAN-12				
Interest Types:		UNSPECIFIED UNIVERSE				
SIC Codes:						
SIC Code Descriptions:						
NAICS Codes:						
NAICS Code Descriptions:						
Conveyor:		FRS-GEOCODE				
Federal Facility Code:						
Federal Agency Name:						
Tribal Land Code:						
Tribal Land Name:						
Congressional Dist No:		05				
Census Block Code:		551332027001007				
EPA Region Code:		05				
County Name:		WAUKESHA				
US/Mexico Border Ind:						
Latitude:		43.014057				
Longitude:		-88.23254				
Reference Point:		ENTRANCE POINT OF A FACILITY OR STATION				
Coord Collection Method:		ADDRESS MATCHING-HOUSE NUMBER				
Accuracy Value:		50				
Datum:		NAD83				
Source:						
Facility Detail Rprt URL:		https://ofmpub.epa.gov/frs_public2/fii_query_detail.disp_program_facility?p_registry_id=110005500476				
Data Source:		Facility Registry Service - Single File				
Program Acronyms:						
RCRAINFO:WID988634416						

19	5 of 8	ESE	0.17 / 915.23	815.18 / -34	234 MARY ST 234 MARY ST WAUKESHA WI	SPILLS
--------------------	--------	-----	---------------	--------------	---	--------

Site ID:	6088600	BRRTS No:	
Address:	234 MARY ST	Address (Web):	
Municipality:	WAUKESHA	Municipality (Web):	
Zip:		Zip (Web):	
County Code:	68	County (Web):	
County:	Waukesha	Region (Web):	
Region:	SE		
Location Name:	234 MARY ST		
Database Source:	DNR Environmental Cleanup & Brownfields Revopement BRRTS Bulk Data Download		

Facility Activity Information

Detail Seq No:	39408	Drycleaner Flag:	No
-----------------------	-------	-------------------------	----

<i>Map Key</i>	<i>Number of Records</i>	<i>Direction</i>	<i>Distance (mi/ft)</i>	<i>Elev/Diff (ft)</i>	<i>Site</i>	<i>DB</i>
Act Code:	350				CO Contam Flag:	No
Activity Type:	SPILLS				Geo Located Flag:	No
Activity No:	0468039408				GIS Registry Flag:	
Activit Display No:	04-68-039408				GIS Area Point Flg:	No
Status Code:	H				PECFA No:	
Status:	HISTORIC SPILL				PECFA Occurenc ID:	
DCOM No:					DERF Flag:	No
Comm Occurrence ID:					GLC Flag:	No
EPA CERCLIS ID:					Offsite Impact Flg:	No
FID:					Petrol Ust Flag:	No
Start Date:	1983-10-19				PFAS Flag:	No
End Date:					RFR Flag:	No
Last Action:	1983-10-19				Row Impact Flag:	No
Risk Code:					Sediments Flag:	No
Acres:					SUDZ Flag:	No
Acres 100:					VPLE COC Flag:	No
Juris:	DNR RR				WAM Flag:	No
NPL Flag:	No				CO Flag:	No
DCOM DB Track Flag:					SFR Flag:	No
PECFA Eligible Flg:	No				Latitude:	
AST Flag:	No				Longitude:	
PLSS:						
WDOT Flag:		No				
WDOT Desc:						
Activity Name:		234 MARY ST [HISTORIC SPILL]				
Activity Detail Addr:						
Activity Comments:		OLD SPILL ID: 831019-07 HISTORIC SPILL. FURTHER ACTION MAY NOT BE NECESSARY. PLEASE CONTACT DNR SPILL COORDINATOR IN SE REGION FOR FILE INFORMATION.				

Action Information

Action Date: 1983-10-19
Action Code: 777
Action Name: Historic Spill
Action Desc: This is a historic spill activity. Further review by DNR is required to confirm the activity status. Please contact DNR for file information.
Action Comment:

Action Date: 1983-10-19
Action Code: 1
Action Name: Spill Incident Occurred
Action Desc: Date a hazardous substance spill occurred or date reported to DNR (or DATCP) if actual date of spill is unknown.
Action Comment: Auto populated via migration process

Action Date: 1983-10-19
Action Code: 5
Action Name: Notification of Hazardous Substance Spill
Action Desc: Date a hazardous substance spill is reported to DNR (or DATCP)
Action Comment:

<i>Map Key</i>	<i>Number of Records</i>	<i>Direction</i>	<i>Distance (mi/ft)</i>	<i>Elev/Diff (ft)</i>	<i>Site</i>	<i>DB</i>
----------------	--------------------------	------------------	-------------------------	-----------------------	-------------	-----------

Impacts Information

Impact Seq No:
Impact Code: 07
Impact Desc: Surface Water Contamination
Impact Comment: SURFACE WATER
Potential Flag: No

Spill Details Information

Spill Seq No: 39408
Incident Time: 10/19/1983 00:00:00
Reported Time:
Spill File No:
Physical Char Code:
Physical Char Desc:
Physical Color:
Physical Odor:
Spill Cause: CHECKING VALVE ON TRUCK
Spill Source Code: 06
Spill Source Desc: Ag Coop/Fertilizer Plant/Farm Feed Store
Spill Source Comment:
Resource Damage Flag:
Resource Damage Comment:
DNR NOTIF Immediate Flag:
DNR Investigator: J LACENSKI
Spill Comment:

Spiller Actions Information

Spiller Action Code: 01
Spiller Action Desc: No Action Taken
Spiller Action Comment: SURFACE WATER

WHO Information

Org Flag: Yes
Role Desc: Responsible Party
Full Name: HOPSON OIL CO
Address 1: 1225 WAITEROCK AVE
Address 2:
City: WAUKESHA
State Abbr: WI
Postal Code: 53186
Composite Address: WAUKESHA, WI 53186
Country Name: UNITED STATES
Email: NA

Map Key	Number of Records	Direction	Distance (mi/ft)	Elev/Diff (ft)	Site	DB
19	6 of 8	ESE	0.17 / 915.23	815.18 / -34	WAUKESHA CTY PARKS GARAGE 234 Mary St Waukesha WI	CRS

Facility ID No:	268350610	Loc Meth:	Interpreted based on site records
Detail Seq No:	26175	Sediments:	No
Activity Detail No:	0368001232	Has Contin Oblig:	Yes
Act Code:	340	Has Offsite:	No
Start Date:	1990-11-15 24:00:00 UTC	WTM91 X AMT:	663956
End Date:	2004-02-09 24:00:00 UTC	WTM91 Y AMT:	283894
Point Rep:	Parcel center		

19	7 of 8	ESE	0.17 / 915.23	815.18 / -34	WAUKESHA PARK AND RECREATION DEPT 234 MARY ST WAUKESHA WI 53188	BRRTS
--------------------	--------	-----	---------------	--------------	---	-------

Site ID:	2535800	County Code:	68
Region:	SE	County:	Waukesha

Facility Activity Information

Detail Seq No:	34218	CO Contam Flag:	No
Act Code:	390	Geo Located Flag:	Yes
Activity Type:	NO ACTION REQUIRED	GIS Registry Flag:	
Activity No:	0968000389	GIS Area Point Flg:	No
Activit Display No:	09-68-000389	PLSS:	NWNE0306N19E
Status Code:		PECFA No:	
Status:		PECFA Occurrenc ID:	
DCOM No:		DERF Flag:	No
Comm Occurrence ID:		GLC Flag:	No
EPA CERCLIS ID:		Offsite Impact Flg:	No
FID:	268350610	Petrol Ust Flag:	No
Start Date:	1980-01-01	PFAS Flag:	No
End Date:	1980-01-01	RFR Flag:	No
Last Action:	1980-01-01	Row Impact Flag:	No
Risk Code:		Sediments Flag:	No
Acres:		SUDZ Flag:	No
Acres 100:		VPLE COC Flag:	No
Juris:	DNR RR	WAM Flag:	No
NPL Flag:	No	CO Flag:	No
DCOM DB Track Flag:		SFR Flag:	No
PECFA Eligible Flg:	No	Latitude:	43.014276853
AST Flag:	No	Longitude:	-88.233489804
Drycleaner Flag:	No		
WDOT Flag:	No		
WDOT Desc:			
Activity Name:	WAUKESHA PARKS DEPT/JENSEN MFG LF		
Activity Detail Addr:			
Activity Comment:	ACTIVITY MOVED TO NO ACTION REQUIRED TYPE ON 12-MAR-03. ORIGINAL ACTIVITY NO. WAS 02-68-000389		

Map Key	Number of Records	Direction	Distance (mi/ft)	Elev/Diff (ft)	Site	DB
---------	-------------------	-----------	------------------	----------------	------	----

Action Information

Action Date: 1980-01-01
Action Code: 805
Action Name: Historic Waste Site
Action Desc: Any deposit of waste material, other than by homeowner on their own property, where an operating license was never issued by the DNR under Wis. Admin Code NR500. This includes, but is not limited to, foundry waste, municipal-type solid waste, coal ash, and some demolition wastes.

Action Comment:

Action Date: 1980-01-01
Action Code: 1
Action Name: Notification of Hazardous Substance Discharge
Action Desc: Date DNR received notice of a discharge of a hazardous substance under s. 292.11 Wis. Stats. Discharge was discovered during an environmental assessment or laboratory analysis of soil, sediment, groundwater or vapor samples. Includes historic contamination.

Action Comment:

WHO Information

Org Flag: No
Role Desc: DNR File Contact
Full Name: JENNIFER MEYER
Address 1: 1027 W ST PAUL AVE
Address 2:
City: MILWAUKEE
State Abbr: WI
Postal Code: 53233
Composite Address: MILWAUKEE, WI 53233
Country Name: UNITED STATES
Email: jennifer.meyer1@wisconsin.gov

Facility Owner Information

Name: CITY OF WAUKESHA
Street: 201 DELAFIELD ST
City: WAUKESHA
State: WI
Zip: 53188
Start Date:
End Date:

19	8 of 8	ESE	0.17 / 915.23	815.18 / -34	WAUKESHA PARK AND RECREATION DEPT 234 MARY ST WAUKESHA WI 53188	SHWIMS
--------------------	--------	-----	---------------	--------------	---	--------

FID: 268350610 **County:** WAUKESHA
Status: OPERATING **Region:** SOUTHEAST
Activity Type: HW Generator Activities

Map Key	Number of Records	Direction	Distance (mi/ft)	Elev/Diff (ft)	Site	DB
20	1 of 7	ENE	0.18 / 937.43	819.06 / -30	MIANS OIL CORP 401 E NORTH ST WAUKESHA WI 53188	RCRA NON GEN

EPA Handler ID: WI0000289272
Gen Status Universe: No Report
Contact Name: RIAZ MIAN
Contact Address: 7520 W STEVENSON ST , , MILWAUKEE , WI, 53213 , US
Contact Phone No and Ext: 414-282-5657
Contact Email:
Contact Country: US
County Name: WAUKESHA
EPA Region: 05
Land Type: Private
Receive Date: 20101029
Location Latitude:
Location Longitude:

Violation/Evaluation Summary

Note: NO RECORDS: As of Oct 2023, there are no Compliance Monitoring and Enforcement (violation) records associated with this facility (EPA ID).

Handler Summary

Importer Activity: No
Mixed Waste Generator: No
Transporter Activity: No
Transfer Facility: No
Onsite Burner Exemption: No
Furnace Exemption: No
Underground Injection Activity: No
Commercial TSD: No
Used Oil Transporter: No
Used Oil Transfer Facility: No
Used Oil Processor: No
Used Oil Refiner: No
Used Oil Burner: No
Used Oil Market Burner: No
Used Oil Spec Marketer: No

Hazardous Waste Handler Details

Sequence No: 1
Receive Date: 19940516
Handler Name: MIANS OIL CORP
Source Type: Notification
Federal Waste Generator Code: 2

Map Key	Number of Records	Direction	Distance (mi/ft)	Elev/Diff (ft)	Site	DB
----------------	--------------------------	------------------	-------------------------	-----------------------	-------------	-----------

Generator Code Description: Small Quantity Generator

Waste Code Details

Hazardous Waste Code: D000
Waste Code Description: DESCRIPTION

Hazardous Waste Code: D001
Waste Code Description: IGNITABLE WASTE

Hazardous Waste Code: D018
Waste Code Description: BENZENE

Hazardous Waste Handler Details

Sequence No: 1
Receive Date: 20101029
Handler Name: MIANS OIL CORP
Source Type: Implementer
Federal Waste Generator Code: N
Generator Code Description: Not a Generator, Verified

Waste Code Details

Hazardous Waste Code: D000
Waste Code Description: DESCRIPTION

Hazardous Waste Code: D001
Waste Code Description: IGNITABLE WASTE

Hazardous Waste Code: D018
Waste Code Description: BENZENE

Owner/Operator Details

Owner/Operator Ind: Current Owner	Street No:
Type: Private	Street 1: 7520 W STEVENSON ST
Name: MIANS OIL CORP	Street 2:
Date Became Current:	City: MILWAUKEE
Date Ended Current:	State: WI
Phone: 414-282-5657	Country:
Source Type: Notification	Zip Code: 53213

Owner/Operator Ind: Current Owner	Street No:
Type: Private	Street 1: 7520 W STEVENSON ST
Name: MIANS OIL CORP	Street 2:
Date Became Current:	City: MILWAUKEE
Date Ended Current:	State: WI

Map Key	Number of Records	Direction	Distance (mi/ft)	Elev/Diff (ft)	Site	DB
Phone:	414-282-5657				Country:	
Source Type:	Implementer				Zip Code:	53213

Historical Handler Details

Receive Dt: 19940516
 Generator Code Description: Small Quantity Generator
 Handler Name: MIANS OIL CORP

20	2 of 7	ENE	0.18 / 937.43	819.06 / -30	HOPSON SERVICE STATION 401 E NORTH ST WAUKESHA WI 53188	LUST
Site ID:	4066900			County Code:	68	
BRRTS No:				County:	Waukesha	
Region:	SE					
Database Source:	BRRTS Bulk data download; DNR Bureau for Remediation and Redevelopment Tracking System (BOTW) (Web)					

Facility Activity Information

Detail Seq No:	30950	CO Contam Flag:	No
Act Code:	340	Geo Located Flag:	Yes
Activity Type:	LUST	GIS Registry Flag:	
Activity No:	0368003480	GIS Area Point Flg:	No
Activit Display No:	03-68-003480	PLSS:	NWNE0306N19E
Status Code:	C	PECFA No:	53188371901
Status:	CLOSED	PECFA Occurrenc ID:	
DCOM No:		DERF Flag:	No
Comm Occurrence ID:		GLC Flag:	No
EPA CERCLIS ID:		Offsite Impact Flg:	Yes
FID:	268135340	Petrol Ust Flag:	Yes
Start Date:	1993-07-28	PFAS Flag:	No
End Date:	2013-05-23	RFR Flag:	No
Last Action:	2022-10-31	Row Impact Flag:	Yes
Risk Code:		Sediments Flag:	No
Acres:	1	SUDZ Flag:	No
Acres 100:		VPLE COC Flag:	No
Juris:	DNR RR	WAM Flag:	No
NPL Flag:	No	CO Flag:	Yes
DCOM DB Track Flag:		SFR Flag:	No
PECFA Eligible Flg:	Yes	Latitude:	43.015573172
AST Flag:	No	Longitude:	-88.232490722
Drycleaner Flag:	No		
WDOT Flag:	No		
WDOT Desc:			
Activity Name:	HOPSON SERVICE STATION		
Activity Detail Addr:			
Activity Comments:			

Action Information

<i>Map Key</i>	<i>Number of Records</i>	<i>Direction</i>	<i>Distance (mi/ft)</i>	<i>Elev/Diff (ft)</i>	<i>Site</i>	<i>DB</i>
Action Date:			1995-09-21			
Action Code:			43			
Action Name:			Site Activity Status Update Received			
Action Desc:			Date DNR received an update regarding site activities.			
Action Comment:			QRTLY/MTHLY STATUS RPT			
Action Date:			1996-08-15			
Action Code:			43			
Action Name:			Site Activity Status Update Received			
Action Desc:			Date DNR received an update regarding site activities.			
Action Comment:						
Action Date:			2013-05-23			
Action Code:			46			
Action Name:			Impacted Right-of-Way (ROW) Notification			
Action Desc:			Contamination has impacted one or more rights-of-way (ROW). The affected right-of-way (ROW) holders have been notified by the DNR.			
Action Comment:			AUTO-POPULATED 2018-03-20			
Action Date:			2013-05-23			
Action Code:			232			
Action Name:			Continuing Obligation - Residual Soil Contamination			
Action Desc:			Closure or ongoing cleanup was approved with the Continuing Obligation to address residual soil contamination at or above the Residual Contamination Level (RCL) or Site Specific Residual Contaminant Level (SSRCL) per rules, when moved.			
Action Comment:						
Action Date:			2009-04-22			
Action Code:			43			
Action Name:			Site Activity Status Update Received			
Action Desc:			Date DNR received an update regarding site activities.			
Action Comment:						
Action Date:			2011-09-07			
Action Code:			130			
Action Name:			DNR Regulatory Reminder Sent			
Action Desc:			Date DNR sent written notification to Responsible Parties and/or other interested parties reminding them of a regulatory obligation.			
Action Comment:			Vapor Intrusion (VI) Assessment Notification Ltr Sent			
Action Date:			1996-01-08			
Action Code:			43			
Action Name:			Site Activity Status Update Received			
Action Desc:			Date DNR received an update regarding site activities.			
Action Comment:						
Action Date:			1995-07-05			
Action Code:			41			
Action Name:			Remedial Action Report Received			
Action Desc:			[OBSOLETE] Date the DNR receives the Remedial Action Report detailing remedial action efforts for an activity.			
Action Comment:			RA REPORT RECVD			

<i>Map Key</i>	<i>Number of Records</i>	<i>Direction</i>	<i>Distance (mi/ft)</i>	<i>Elev/Diff (ft)</i>	<i>Site</i>	<i>DB</i>
Action Date:		1993-07-28				
Action Code:		1				
Action Name:		Notification of Hazardous Substance Discharge				
Action Desc:		Date DNR received notice of a discharge of a hazardous substance under s. 292.11 Wis. Stats. Discharge was discovered during an environmental assessment or laboratory analysis of soil, sediment, groundwater or vapor samples. Includes historic contamination.				
Action Comment:						
Action Date:		2011-12-22				
Action Code:		99				
Action Name:		Miscellaneous				
Action Desc:		Miscellaneous action - See Action Comments				
Action Comment:		SUPPLEMENTAL DATA REPORT				
Action Date:		2013-05-23				
Action Code:		11				
Action Name:		Activity Closed				
Action Desc:		Date DNR sends a letter approving the final closure of an activity based on data provided and compliance with NR 726 and 727. No further investigation or remediation is required at this time.				
Action Comment:		FINAL CLOSURE				
Action Date:		2011-12-23				
Action Code:		35				
Action Name:		Site Investigation Workplan (SIWP) Received (non-fee)				
Action Desc:		Date DNR received a site investigation workplan (SIWP) which states the objectives of the site investigation to determine the degree and extent of contamination.				
Action Comment:						
Action Date:		1995-05-11				
Action Code:		43				
Action Name:		Site Activity Status Update Received				
Action Desc:		Date DNR received an update regarding site activities.				
Action Comment:		QRTL/MTHLY STATUS RPT				
Action Date:		2012-09-24				
Action Code:		79				
Action Name:		Case Closure Review Request Received				
Action Desc:		Date DNR Project Manager received a request to review Case Closure - (Form 4400-202). A fee was paid for DNR review.				
Action Comment:		REC'D CK# 107081 \$750.00				
Action Date:		2004-02-09				
Action Code:		99				
Action Name:		Miscellaneous				
Action Desc:		Miscellaneous action - See Action Comments				
Action Comment:		JD UPDATE & REQUEST TO DCOM TO EXCEED COST CAP				
Action Date:		2013-05-23				
Action Code:		66				
Action Name:		Continuing Obligations (COs) Apply at Off-site Property(ies)				
Action Desc:		Closure or on-going cleanup was approved at this site with one or more continuing obligations (COs) applied to an off-site affected property(ies) as part of the approved remedy.				

<i>Map Key</i>	<i>Number of Records</i>	<i>Direction</i>	<i>Distance (mi/ft)</i>	<i>Elev/Diff (ft)</i>	<i>Site</i>	<i>DB</i>
Action Comment:					auto-populated on 08/01/2019 per activity relationship to off-site(s)	
Action Date:					2013-05-23	
Action Code:					236	
Action Name:					Continuing Obligation - Residual GW Contamination	
Action Desc:					Closure or ongoing cleanup was approved with the Continuing Obligation for residual groundwater contamination in excess of ch. NR 140 groundwater enforcement standard, to obtain DNR approval before well construction or reconstruction.	
Action Comment:					*** AUTO POPULATED AT FINAL CLOSURE DUE TO 700 ACTION ***	
Action Date:					2011-05-03	
Action Code:					200	
Action Name:					Push Action Taken	
Action Desc:					Date DNR took an action, either written or verbal to get an inactive site moving again, including request for status update.	
Action Comment:					SPOKE W/CONSULT. ADDITIONAL WELLS INSTALLED OFFSITE. MONITORING IS BEING CONDUCTED. WILL SUBMIT RPT	
Action Date:					1993-09-10	
Action Code:					99	
Action Name:					Miscellaneous	
Action Desc:					Miscellaneous action - See Action Comments	
Action Comment:					CHANGE PRIORITY TO HIGH/SCORE OF 20	
Action Date:					1996-06-19	
Action Code:					43	
Action Name:					Site Activity Status Update Received	
Action Desc:					Date DNR received an update regarding site activities.	
Action Comment:						
Action Date:					1994-11-01	
Action Code:					43	
Action Name:					Site Activity Status Update Received	
Action Desc:					Date DNR received an update regarding site activities.	
Action Comment:					QRTL/MTHLY STATUS RPT	
Action Date:					2012-11-16	
Action Code:					80	
Action Name:					Closure Not Recommended	
Action Desc:					Date DNR sends a letter in response to a request for closure review. Letter outlines the reasons DNR cannot recommend site closure at this time.	
Action Comment:					VAPOR ASSESSMENT NEEDED	
Action Date:					2013-05-23	
Action Code:					56	
Action Name:					Continuing Obligation(s) Applied	
Action Desc:					Closure or ongoing cleanup was approved with one or more continuing obligations to give notice of residual contamination; require or restrict certain actions to protect the public or environment; minimize human or environmental exposures.	
Action Comment:					AUTO-POPULATED AS REPLACEMENT FOR CODE 50	
Action Date:					2013-05-23	
Action Code:					234	

<i>Map Key</i>	<i>Number of Records</i>	<i>Direction</i>	<i>Distance (mi/ft)</i>	<i>Elev/Diff (ft)</i>	<i>Site</i>	<i>DB</i>
Action Name:					Continuing Obligation - Monitoring Well Needs Abandonment	
Action Desc:					Closure or ongoing cleanup was approved with the requirement to abandon a groundwater monitoring well, in accordance with ch. NR 141, that were not able to be located at the time of closure or have been approved for continued use.	
Action Comment:					MW WAS NOT ABLE TO BE LOCATED	
Action Date:					1995-03-09	
Action Code:					43	
Action Name:					Site Activity Status Update Received	
Action Desc:					Date DNR received an update regarding site activities.	
Action Comment:					QRTLY/MTHLY STATUS RPT	
Action Date:					1995-01-25	
Action Code:					43	
Action Name:					Site Activity Status Update Received	
Action Desc:					Date DNR received an update regarding site activities.	
Action Comment:					QRTLY/MTHLY STATUS RPT	
Action Date:					1996-11-04	
Action Code:					43	
Action Name:					Site Activity Status Update Received	
Action Desc:					Date DNR received an update regarding site activities.	
Action Comment:						
Action Date:					2012-09-24	
Action Code:					710	
Action Name:					Database Fee Paid for Soil Continuing Obligation(s)	
Action Desc:					Date fee received for residual soil contamination and related continuing obligations.	
Action Comment:					REC'D CK# 107081 \$200.00	
Action Date:					1993-09-23	
Action Code:					2	
Action Name:					Responsible Party (RP) letter sent	
Action Desc:					Date of DNR letter to responsible party (RP) notifying them of state law responsibilities associated with the investigation and cleanup of a hazardous substance discharge to the environment.	
Action Comment:					RP LETTER - UNKNOWN	
Action Date:					2012-09-24	
Action Code:					700	
Action Name:					Database Fee Paid for Groundwater Continuing Obligation(s)	
Action Desc:					Date fee received for residual groundwater contamination and related continuing obligations.	
Action Comment:					REC'D CK# 107081 \$200.00	
Action Date:					1995-06-13	
Action Code:					43	
Action Name:					Site Activity Status Update Received	
Action Desc:					Date DNR received an update regarding site activities.	
Action Comment:					QRTLY/MTHLY STATUS RPT	

Impacts Information

<i>Map Key</i>	<i>Number of Records</i>	<i>Direction</i>	<i>Distance (mi/ft)</i>	<i>Elev/Diff (ft)</i>	<i>Site</i>	<i>DB</i>
<i>Impact Seq No:</i>						
<i>Impact Code:</i>			05			
<i>Impact Desc:</i>			Soil Contamination			
<i>Impact Comment:</i>			SOIL CONTAMINATION			
<i>Potential Flag:</i>			No			
<i>Impact Seq No:</i>						
<i>Impact Code:</i>			04			
<i>Impact Desc:</i>			Groundwater Contamination			
<i>Impact Comment:</i>						
<i>Potential Flag:</i>			No			
<i>Impact Seq No:</i>						
<i>Impact Code:</i>			22			
<i>Impact Desc:</i>			Off-Site Contamination			
<i>Impact Comment:</i>						
<i>Potential Flag:</i>			No			
<i>Impact Seq No:</i>						
<i>Impact Code:</i>			21			
<i>Impact Desc:</i>			Contamination in Right of Way			
<i>Impact Comment:</i>						
<i>Potential Flag:</i>			No			
<i>Impact Seq No:</i>						
<i>Impact Code:</i>			17			
<i>Impact Desc:</i>			Contamination in Fractured Bedrock			
<i>Impact Comment:</i>			1999 Survey of Petroleum Discharge Case Files			
<i>Potential Flag:</i>			No			
<u>Substances Information</u>						
<i>Substance Desc:</i>			Chlorinated Solvents			
<i>Spill Released Amt:</i>						
<i>Spill Released Unit Code:</i>						
<u>WHO Information</u>						
<i>Org Flag:</i>			No			
<i>Role Desc:</i>			DNR File Contact			
<i>Full Name:</i>			JENNIFER MEYER			
<i>Address 1:</i>			1027 W ST PAUL AVE			
<i>Address 2:</i>						
<i>City:</i>			MILWAUKEE			
<i>State Abbr:</i>			WI			
<i>Postal Code:</i>			53233			
<i>Composite Address:</i>			MILWAUKEE, WI 53233			
<i>Country Name:</i>			UNITED STATES			
<i>Email:</i>			jennifer.meyer1@wisconsin.gov			

Map Key	Number of Records	Direction	Distance (mi/ft)	Elev/Diff (ft)	Site	DB
---------	-------------------	-----------	------------------	----------------	------	----

Org Flag: No
Role Desc: Responsible Party
Full Name: PERSONAL INFORMATION WITHHELD
Address 1: 1300 E WABASH
Address 2:
City: WAUKESHA
State Abbr: WI
Postal Code: 53186
Composite Address: WAUKESHA, WI 53186
Country Name: UNITED STATES
Email: NA

Org Flag: Yes
Role Desc: Consultant
Full Name: SENTINEL ENVIRONMENTAL SERVICES
Address 1:
Address 2:
City: GRAFTON
State Abbr: WI
Postal Code: 53024
Composite Address: GRAFTON, WI 53024
Country Name:
Email: NA

Continuing Obligation Information

Facility ID No: 268135340	Loc Meth: Interpreted based on site records
Sediments Flag: No	WTM91 X Amt: 664032
Point Rep: Contaminant source	WTM91 Y Amt: 284060

BRRTS Web List

FID: 268135340	Start Date: 1993-07-28
Status: CLOSED	End Date: 2013-05-23
Jurisdiction: DNR	Address: 401 E NORTH ST
Activity Type: LUST	Municipality: WAUKESHA
Activity Name: HOPSON SERVICE STATION	
Comments:	

20	3 of 7	ENE	0.18 / 937.43	819.06 / -30	MIANS OIL CORP 401 E NORTH ST WAUKESHA WI 53188	FINDS/FRS
--------------------	--------	------------	----------------------	---------------------	--	------------------

Registry ID: 110005413383
FIPS Code: 55133
HUC Code: 07120006
Site Type Name: STATIONARY
Location Description:
Supplemental Location:
Create Date: 01-MAR-00

Map Key	Number of Records	Direction	Distance (mi/ft)	Elev/Diff (ft)	Site	DB
Update Date:		30-OCT-14				
Interest Types:		UNSPECIFIED UNIVERSE				
SIC Codes:						
SIC Code Descriptions:						
NAICS Codes:						
NAICS Code Descriptions:						
Conveyor:		FRS-GEOCODE				
Federal Facility Code:						
Federal Agency Name:						
Tribal Land Code:						
Tribal Land Name:						
Congressional Dist No:		05				
Census Block Code:		551332027001002				
EPA Region Code:		05				
County Name:		WAUKESHA				
US/Mexico Border Ind:						
Latitude:		43.01587				
Longitude:		-88.23272				
Reference Point:		CENTER OF A FACILITY OR STATION				
Coord Collection Method:		ADDRESS MATCHING-HOUSE NUMBER				
Accuracy Value:		30				
Datum:		NAD83				
Source:						
Facility Detail Rprt URL:		https://ofmpub.epa.gov/frs_public2/fii_query_detail.disp_program_facility?p_registry_id=110005413383				
Data Source:		Facility Registry Service - Single File				
Program Acronyms:						
RCRAINFO:WI0000289272						

20	4 of 7	ENE	0.18 / 937.43	819.06 / -30	401 E NORTH ST 401 E NORTH ST UNKNOWN WI	SPILLS
Site ID:	5833300			BRRTS No:		
Address:	401 E NORTH ST			Address (Web):		
Municipality:	UNKNOWN			Municipality (Web):		
Zip:				Zip (Web):		
County Code:	68			County (Web):		
County:	Waukesha			Region (Web):		
Region:	SE					
Location Name:	401 E NORTH ST					
Database Source:	DNR Environmental Cleanup & Brownfields Revelopment BRRTS Bulk Data Download					

Facility Activity Information

Detail Seq No:	52041	Drycleaner Flag:	No
Act Code:	350	CO Contam Flag:	No
Activity Type:	SPILLS	Geo Located Flag:	No
Activity No:	0468052041	GIS Registry Flag:	
Activit Display No:	04-68-052041	GIS Area Point Flg:	No

Map Key	Number of Records	Direction	Distance (mi/ft)	Elev/Diff (ft)	Site	DB
---------	-------------------	-----------	------------------	----------------	------	----

Status Code:	H				PECFA No:	
Status:	HISTORIC SPILL				PECFA Occurrenc ID:	
DCOM No:					DERF Flag:	No
Comm Occurrence ID:					GLC Flag:	No
EPA CERCLIS ID:					Offsite Impact Flg:	No
FID:					Petrol Ust Flag:	No
Start Date:	1987-11-27				PFAS Flag:	No
End Date:					RFR Flag:	No
Last Action:	1987-11-27				Row Impact Flag:	No
Risk Code:					Sediments Flag:	No
Acres:					SUDZ Flag:	No
Acres 100:					VPLE COC Flag:	No
Juris:	DNR RR				WAM Flag:	No
NPL Flag:	No				CO Flag:	No
DCOM DB Track Flag:					SFR Flag:	No
PECFA Eligible Flg:	No				Latitude:	
AST Flag:	No				Longitude:	
PLSS:						

WDOT Flag: No

WDOT Desc:

Activity Name: 401 E NORTH ST [HISTORIC SPILL]

Activity Detail Addr:

Activity Comments: OLD SPILL ID: 871127-02 HISTORIC SPILL. FURTHER ACTION MAY NOT BE NECESSARY. PLEASE CONTACT DNR SPILL COORDINATOR IN SE REGION FOR FILE INFORMATION.

Action Information

Action Date: 1987-11-27
Action Code: 5
Action Name: Notification of Hazardous Substance Spill
Action Desc: Date a hazardous substance spill is reported to DNR (or DATCP)
Action Comment:

Action Date: 1987-11-27
Action Code: 1
Action Name: Spill Incident Occurred
Action Desc: Date a hazardous substance spill occurred or date reported to DNR (or DATCP) if actual date of spill is unknown.
Action Comment: Auto populated via migration process

Action Date: 1987-11-27
Action Code: 777
Action Name: Historic Spill
Action Desc: This is a historic spill activity. Further review by DNR is required to confirm the activity status. Please contact DNR for file information.
Action Comment:

Impacts Information

Impact Seq No:
Impact Code: 07

Map Key	Number of Records	Direction	Distance (mi/ft)	Elev/Diff (ft)	Site	DB
----------------	--------------------------	------------------	-------------------------	-----------------------	-------------	-----------

Impact Desc: Surface Water Contamination
Impact Comment: SURFACE WATER
Potential Flag: No

Spill Details Information

Spill Seq No: 52041
Incident Time: 11/27/1987 00:00:00
Reported Time:
Spill File No:
Physical Char Code:
Physical Char Desc:
Physical Color:
Physical Odor:
Spill Cause: GAS DRIVE OFF-PUMPING OF GAS
Spill Source Code: 06
Spill Source Desc: Ag Coop/Fertilizer Plant/Farm Feed Store
Spill Source Comment:
Resource Damage Flag:
Resource Damage Comment:
DNR NOTIF Immediate Flag:
DNR Investigator: T THORESEN
Spill Comment:

Spiller Actions Information

Spiller Action Code: 01
Spiller Action Desc: No Action Taken
Spiller Action Comment: SURFACE WATER

Substances Information

Substance Desc: Gasoline - Unleaded and Leaded
Spill Released Amt: 280
Spill Released Unit Code: Gal

WHO Information

Org Flag: Yes
Role Desc: Responsible Party
Full Name: HARFINGERS SERVICE STATION
Address 1:
Address 2:
City:
State Abbr:
Postal Code:
Composite Address:
Country Name:

Map Key	Number of Records	Direction	Distance (mi/ft)	Elev/Diff (ft)	Site	DB
---------	-------------------	-----------	------------------	----------------	------	----

Email:		NA				
--------	--	----	--	--	--	--

20	5 of 7	ENE	0.18 / 937.43	819.06 / -30	HOPSON SERVICE STATION 401 E North St Waukesha WI	CRS
--------------------	--------	-----	---------------	--------------	---	-----

Facility ID No:	268135340	Loc Meth:	Interpreted based on site records
Detail Seq No:	30950	Sediments:	No
Activity Detail No:	0368003480	Has Contin Oblig:	Yes
Act Code:	340	Has Offsite:	Yes
Start Date:	1993-07-28 24:00:00 UTC	WTM91 X AMT:	664032
End Date:	2013-05-23 24:00:00 UTC	WTM91 Y AMT:	284060
Point Rep:	Contaminant source		

20	6 of 7	ENE	0.18 / 937.43	819.06 / -30	401 Mobil 401 E North St Waukesha WI 53186	UST
--------------------	--------	-----	---------------	--------------	--	-----

License No:	412639	Expiration Date:	1/28/2024 12:00:00 AM
Facility Ref No:	110444 110444	Fire Department Nm:	Waukesha
Fire Department ID:	6706	Municipality Name:	City of Waukesha
License Type:	Permit	Property County:	Waukesha County
License:	Underground Storage Tank Permit(s) to Operate		
Licensee:	KKSS INC		

Tank Details

Tank ID:	105253	Federally Regulated:	Yes
Tank Reference No:	366698 670601172	Leak Detection:	Automatic Tank Gauge
Equipment Wang ID:	670601172	Leak Test Method:	Monthly Monitoring
CAS No:		Contain Sump Install:	Yes
Tank Status:	In Use	Dispen Sump Install:	No
Tank Type:	Underground Storage Tank	Marketer:	Yes
Tank Contents:	Diesel	Spill Protection:	Installed
Tank Occupancy:	Retail Fuel Sales	Overfill Protection:	Installed
Install Date:	12/17/1993 12:00:00 AM	Overfill Protect Type:	90alrm95auto
Capacity:	6000.00	Corrosion Protect Ty:	Not Applicable
Construction Material:	Fiberglass or Poly	Date of Lining:	
Wall Size:	Single	Lining Inspect Date:	

Pipe Details

Related Tank ID:	204680	UST Manifolded:	No
Status:	In Use	Flex Connector:	No
Type:	Piping (Storage Tank)	Leak Test Method:	Annual Tightness Test
System Type:	Pressurized	Leak Detection:	Inventory Control/Tightness Testing
Wall Type:	Double	Corrosion Protection:	Not Applicable
Construction Material:	Fiberglass or Poly	Latest Test Name:	
Catastroph Leak Detn:	Flow Restrictor	Latest Test Date:	

Aboveground Piping: No
 Latest Test Expire Dt:
 Underground Piping: Yes

Tank Details

Tank ID:	53103	Federally Regulated:	No
Tank Reference No:	366100 670600451	Leak Detection:	Unknown
Equipment Wang ID:	670600451	Leak Test Method:	
CAS No:		Contain Sump Install:	No
Tank Status:	Closed/Removed	Dispen Sump Install:	No
Tank Type:	Underground Storage Tank	Marketer:	Yes
Tank Contents:	Fuel Oil	Spill Protection:	Not Installed
Tank Occupancy:	Retail Fuel Sales	Overfill Protection:	Not Installed
Install Date:		Overfill Protect Type:	Not Installed
Capacity:	2000.00	Corrosion Protect Ty:	
Construction Material:	Coated Steel	Date of Lining:	
Wall Size:	Single	Lining Inspect Date:	

Pipe Details

Related Tank ID:	142122	UST Manifolder:	No
Status:	Closed/Removed	Flex Connector:	No
Type:	Piping (Storage Tank)	Leak Test Method:	
System Type:		Leak Detection:	Unknown
Wall Type:	Single	Corrosion Protection:	
Construction Material:	Unknown	Latest Test Name:	
Catastrop Leak Detn:		Latest Test Date:	
Aboveground Piping:	No	Latest Test Expire Dt:	
Underground Piping:	Yes		

Tank Details

Tank ID:	57575	Federally Regulated:	Yes
Tank Reference No:	366166 670600543	Leak Detection:	Inventory Control/Tightness Testing
Equipment Wang ID:	670600543	Leak Test Method:	
CAS No:		Contain Sump Install:	No
Tank Status:	Closed/Removed	Dispen Sump Install:	No
Tank Type:	Underground Storage Tank	Marketer:	Yes
Tank Contents:	Unleaded Gasoline	Spill Protection:	Not Installed
Tank Occupancy:	Retail Fuel Sales	Overfill Protection:	Not Installed
Install Date:		Overfill Protect Type:	Not Installed
Capacity:	6000.00	Corrosion Protect Ty:	Sacrificial Anodes
Construction Material:	Coated Steel	Date of Lining:	
Wall Size:	Single	Lining Inspect Date:	

Pipe Details

Related Tank ID:	146534	UST Manifolder:	No
-------------------------	--------	------------------------	----

Status:	Closed/Removed	Flex Connector:	No
Type:	Piping (Storage Tank)	Leak Test Method:	
System Type:	Pressurized	Leak Detection:	Inventory Control/Tightness Testing
Wall Type:	Single	Corrosion Protection:	
Construction Material:	Bare Steel	Latest Test Name:	
Catastroph Leak Detn:	Flow Restrictor	Latest Test Date:	
Aboveground Piping:	No	Latest Test Expire Dt:	
Underground Piping:	Yes		

Tank Details

Tank ID:	47179	Federally Regulated:	Yes
Tank Reference No:	366101 670600455	Leak Detection:	Unknown
Equipment Wang ID:	670600455	Leak Test Method:	
CAS No:		Contain Sump Install:	No
Tank Status:	Closed/Removed	Dispen Sump Install:	No
Tank Type:	Underground Storage Tank	Marketer:	Yes
Tank Contents:	Diesel	Spill Protection:	Not Installed
Tank Occupancy:	Retail Fuel Sales	Overfill Protection:	Not Installed
Install Date:		Overfill Protect Type:	Not Installed
Capacity:	560.00	Corrosion Protect Ty:	
Construction Material:	Coated Steel	Date of Lining:	
Wall Size:	Single	Lining Inspect Date:	

Pipe Details

Related Tank ID:	136283	UST Manifolder:	No
Status:	Closed/Removed	Flex Connector:	No
Type:	Piping (Storage Tank)	Leak Test Method:	
System Type:		Leak Detection:	Unknown
Wall Type:	Single	Corrosion Protection:	
Construction Material:	Unknown	Latest Test Name:	
Catastroph Leak Detn:		Latest Test Date:	
Aboveground Piping:	No	Latest Test Expire Dt:	
Underground Piping:	Yes		

Tank Details

Tank ID:	112954	Federally Regulated:	Yes
Tank Reference No:	366517 670600982	Leak Detection:	Automatic Tank Gauge
Equipment Wang ID:	670600982	Leak Test Method:	Monthly Monitoring
CAS No:		Contain Sump Install:	Yes
Tank Status:	In Use	Dispen Sump Install:	No
Tank Type:	Underground Storage Tank	Marketer:	Yes
Tank Contents:	Unleaded Gasoline	Spill Protection:	Installed
Tank Occupancy:	Retail Fuel Sales	Overfill Protection:	Installed
Install Date:	12/17/1993 12:00:00 AM	Overfill Protect Type:	90alrm95auto
Capacity:	12000.00	Corrosion Protect Ty:	Not Applicable
Construction Material:	Fiberglass or Poly	Date of Lining:	

Map Key	Number of Records	Direction	Distance (mi/ft)	Elev/Diff (ft)	Site	DB
---------	-------------------	-----------	------------------	----------------	------	----

Wall Size: Single Lining Inspect Date:

Pipe Details

Related Tank ID:	212313	UST Manifolder:	No
Status:	In Use	Flex Connector:	No
Type:	Piping (Storage Tank)	Leak Test Method:	Annual Tightness Test
System Type:	Pressurized	Leak Detection:	Inventory Control/Tightness Testing
Wall Type:	Single	Corrosion Protection:	Not Applicable
Construction Material:	Fiberglass or Poly	Latest Test Name:	
Catastroph Leak Detn:	Flow Restrictor	Latest Test Date:	
Aboveground Piping:	No	Latest Test Expire Dt:	
Underground Piping:	Yes		

Tank Details

Tank ID:	110679	Federally Regulated:	Yes
Tank Reference No:	366516 670600981	Leak Detection:	Automatic Tank Gauge
Equipment Wang ID:	670600981	Leak Test Method:	Monthly Monitoring
CAS No:		Contain Sump Install:	Yes
Tank Status:	In Use	Dispen Sump Install:	No
Tank Type:	Underground Storage Tank	Marketer:	Yes
Tank Contents:	Unleaded Gasoline	Spill Protection:	Installed
Tank Occupancy:	Retail Fuel Sales	Overfill Protection:	Installed
Install Date:	12/17/1993 12:00:00 AM	Overfill Protect Type:	90alrm95auto
Capacity:	10000.00	Corrosion Protect Ty:	Not Applicable
Construction Material:	Fiberglass or Poly	Date of Lining:	
Wall Size:	Single	Lining Inspect Date:	

Pipe Details

Related Tank ID:	210071	UST Manifolder:	No
Status:	In Use	Flex Connector:	No
Type:	Piping (Storage Tank)	Leak Test Method:	Annual Tightness Test
System Type:	Pressurized	Leak Detection:	Inventory Control/Tightness Testing
Wall Type:	Single	Corrosion Protection:	Not Applicable
Construction Material:	Fiberglass or Poly	Latest Test Name:	
Catastroph Leak Detn:	Flow Restrictor	Latest Test Date:	
Aboveground Piping:	No	Latest Test Expire Dt:	
Underground Piping:	Yes		

Tank Details

Tank ID:	55868	Federally Regulated:	Yes
Tank Reference No:	366165 670600542	Leak Detection:	Inventory Control/Tightness Testing
Equipment Wang ID:	670600542	Leak Test Method:	
CAS No:		Contain Sump Install:	No
Tank Status:	Closed/Removed	Dispen Sump Install:	No

<i>Map Key</i>	<i>Number of Records</i>	<i>Direction</i>	<i>Distance (mi/ft)</i>	<i>Elev/Diff (ft)</i>	<i>Site</i>	<i>DB</i>
----------------	--------------------------	------------------	-------------------------	-----------------------	-------------	-----------

Tank Type:	Underground Storage Tank	Marketer:	Yes
Tank Contents:	Unleaded Gasoline	Spill Protection:	Not Installed
Tank Occupancy:	Retail Fuel Sales	Overfill Protection:	Not Installed
Install Date:		Overfill Protect Type:	Not Installed
Capacity:	4000.00	Corrosion Protect Ty:	Sacrificial Anodes
Construction Material:	Coated Steel	Date of Lining:	
Wall Size:	Single	Lining Inspect Date:	

Pipe Details

Related Tank ID:	144849	UST Manifolder:	No
Status:	Closed/Removed	Flex Connector:	No
Type:	Piping (Storage Tank)	Leak Test Method:	
System Type:	Pressurized	Leak Detection:	Inventory Control/Tightness Testing
Wall Type:	Single	Corrosion Protection:	
Construction Material:	Bare Steel	Latest Test Name:	
Catastroph Leak Detn:	Flow Restrictor	Latest Test Date:	
Aboveground Piping:	No	Latest Test Expire Dt:	
Underground Piping:	Yes		

Tank Details

Tank ID:	57576	Federally Regulated:	Yes
Tank Reference No:	366167 670600544	Leak Detection:	Inventory Control/Tightness Testing
Equipment Wang ID:	670600544	Leak Test Method:	
CAS No:		Contain Sump Install:	No
Tank Status:	Closed/Removed	Dispen Sump Install:	No
Tank Type:	Underground Storage Tank	Marketer:	Yes
Tank Contents:	Unleaded Gasoline	Spill Protection:	Not Installed
Tank Occupancy:	Retail Fuel Sales	Overfill Protection:	Not Installed
Install Date:		Overfill Protect Type:	Not Installed
Capacity:	6000.00	Corrosion Protect Ty:	Sacrificial Anodes
Construction Material:	Coated Steel	Date of Lining:	
Wall Size:	Single	Lining Inspect Date:	

Pipe Details

Related Tank ID:	146535	UST Manifolder:	No
Status:	Closed/Removed	Flex Connector:	No
Type:	Piping (Storage Tank)	Leak Test Method:	
System Type:	Pressurized	Leak Detection:	Inventory Control/Tightness Testing
Wall Type:	Single	Corrosion Protection:	
Construction Material:	Bare Steel	Latest Test Name:	
Catastroph Leak Detn:	Flow Restrictor	Latest Test Date:	
Aboveground Piping:	No	Latest Test Expire Dt:	
Underground Piping:	Yes		

MyDATCP Storage Tank Search - Tank Details

Map Key	Number of Records	Direction	Distance (mi/ft)	Elev/Diff (ft)	Site	DB
Tank ID:	53103				Corrosion Protect Ty:	
Wang ID:	670600451				Overfill Protect Type:	Not Installed
CAS No:					Construction Material:	Coated Steel
Tank Status:	Closed/Removed as of 1993-12-10				Capacity in Gallons:	2,000
Install Date:					Marketer:	Yes
Tank Type:	Underground Storage Tank				Spill Protection:	Not Installed
Tank Occupancy:	Retail Fuel Sales				Date of Lining:	
Wall Type:	Single				Contents:	Fuel Oil
Federally Regulated:	No				Overfill Protection:	Not Installed
Leak Detection:	Unknown				Lining Inspect Date:	
Leak Test Method:					Underground Piping:	No
Contain Sump Install:	No					
Tank ID:	57576				Corrosion Protect Ty:	Sacrificial Anodes
Wang ID:	670600544				Overfill Protect Type:	Not Installed
CAS No:					Construction Material:	Coated Steel
Tank Status:	Closed/Removed as of 1993-12-10				Capacity in Gallons:	6,000
Install Date:					Marketer:	Yes
Tank Type:	Underground Storage Tank				Spill Protection:	Not Installed
Tank Occupancy:	Retail Fuel Sales				Date of Lining:	
Wall Type:	Single				Contents:	Unleaded Gasoline
Federally Regulated:	Yes				Overfill Protection:	Not Installed
Leak Detection:	Inventory Control/Tightness Testing				Lining Inspect Date:	
Leak Test Method:					Underground Piping:	No
Contain Sump Install:	No					
Tank ID:	47179				Corrosion Protect Ty:	
Wang ID:	670600455				Overfill Protect Type:	Not Installed
CAS No:					Construction Material:	Coated Steel
Tank Status:	Closed/Removed as of 1988-12-17				Capacity in Gallons:	560
Install Date:					Marketer:	Yes
Tank Type:	Underground Storage Tank				Spill Protection:	Not Installed
Tank Occupancy:	Retail Fuel Sales				Date of Lining:	
Wall Type:	Single				Contents:	Diesel
Federally Regulated:	Yes				Overfill Protection:	Not Installed
Leak Detection:	Unknown				Lining Inspect Date:	
Leak Test Method:					Underground Piping:	No
Contain Sump Install:	No					
Tank ID:	110679				Corrosion Protect Ty:	Not Applicable
Wang ID:	670600981				Overfill Protect Type:	90alrm95auto
CAS No:					Construction Material:	Fiberglass or Poly
Tank Status:	In Use, PTO Expiration: 2024-01-28				Capacity in Gallons:	10,000
Install Date:	12/17/1993				Marketer:	Yes
Tank Type:	Underground Storage Tank				Spill Protection:	Installed
Tank Occupancy:	Retail Fuel Sales				Date of Lining:	
Wall Type:	Single				Contents:	Unleaded Gasoline
Federally Regulated:	Yes				Overfill Protection:	Installed
Leak Detection:	Automatic Tank Gauge				Lining Inspect Date:	
Leak Test Method:	Monthly Monitoring				Underground Piping:	Yes

Map Key	Number of Records	Direction	Distance (mi/ft)	Elev/Diff (ft)	Site	DB
Contain Sump Install:	Yes					
Tank ID:	55868				Corrosion Protect Ty:	Sacrificial Anodes
Wang ID:	670600542				Overfill Protect Type:	Not Installed
CAS No:					Construction Material:	Coated Steel
Tank Status:	Closed/Removed as of 1993-12-10				Capacity in Gallons:	4,000
Install Date:					Marketer:	Yes
Tank Type:	Underground Storage Tank				Spill Protection:	Not Installed
Tank Occupancy:	Retail Fuel Sales				Date of Lining:	
Wall Type:	Single				Contents:	Unleaded Gasoline
Federally Regulated:	Yes				Overfill Protection:	Not Installed
Leak Detection:	Inventory Control/Tightness Testing				Lining Inspect Date:	
Leak Test Method:					Underground Piping:	No
Contain Sump Install:	No					
Tank ID:	57575				Corrosion Protect Ty:	Sacrificial Anodes
Wang ID:	670600543				Overfill Protect Type:	Not Installed
CAS No:					Construction Material:	Coated Steel
Tank Status:	Closed/Removed as of 1993-12-10				Capacity in Gallons:	6,000
Install Date:					Marketer:	Yes
Tank Type:	Underground Storage Tank				Spill Protection:	Not Installed
Tank Occupancy:	Retail Fuel Sales				Date of Lining:	
Wall Type:	Single				Contents:	Unleaded Gasoline
Federally Regulated:	Yes				Overfill Protection:	Not Installed
Leak Detection:	Inventory Control/Tightness Testing				Lining Inspect Date:	
Leak Test Method:					Underground Piping:	No
Contain Sump Install:	No					
Tank ID:	105253				Corrosion Protect Ty:	Not Applicable
Wang ID:	670601172				Overfill Protect Type:	90alrm95auto
CAS No:					Construction Material:	Fiberglass or Poly
Tank Status:	In Use, PTO Expiration: 2024-01-28				Capacity in Gallons:	6,000
Install Date:	12/17/1993				Marketer:	Yes
Tank Type:	Underground Storage Tank				Spill Protection:	Installed
Tank Occupancy:	Retail Fuel Sales				Date of Lining:	
Wall Type:	Single				Contents:	Diesel
Federally Regulated:	Yes				Overfill Protection:	Installed
Leak Detection:	Automatic Tank Gauge				Lining Inspect Date:	
Leak Test Method:	Monthly Monitoring				Underground Piping:	Yes
Contain Sump Install:	Yes					
Tank ID:	112954				Corrosion Protect Ty:	Not Applicable
Wang ID:	670600982				Overfill Protect Type:	90alrm95auto
CAS No:					Construction Material:	Fiberglass or Poly
Tank Status:	In Use, PTO Expiration: 2024-01-28				Capacity in Gallons:	12,000
Install Date:	12/17/1993				Marketer:	Yes
Tank Type:	Underground Storage Tank				Spill Protection:	Installed
Tank Occupancy:	Retail Fuel Sales				Date of Lining:	
Wall Type:	Single				Contents:	Unleaded Gasoline
Federally Regulated:	Yes				Overfill Protection:	Installed
Leak Detection:	Automatic Tank Gauge				Lining Inspect Date:	

Map Key	Number of Records	Direction	Distance (mi/ft)	Elev/Diff (ft)	Site	DB
---------	-------------------	-----------	------------------	----------------	------	----

Leak Test Method:	Monthly Monitoring	Underground Piping:	Yes
Contain Sump Install:	Yes		

MyDATCP Storage Tank Search - Owner Details

Site Anniversary Date: January 28
Owner Name: KKSS Inc
Owner Address1: 401 E North St
Owner Address2:
Owner City: Waukesha
Owner State: WI
Owner Zip: 53188

20	7 of 7	ENE	0.18 / 937.43	819.06 / -30	MIANS OIL CORP 401 E NORTH ST WAUKESHA WI 53188	SHWIMS
--------------------	--------	------------	----------------------	---------------------	--	---------------

FID: 268452580 **County:** WAUKESHA
Status: OPERATING **Region:** SOUTHEAST
Activity Type: HW Generator Activities

21	1 of 6	ENE	0.18 / 948.89	819.20 / -30	GOHR POWER 412 E NORTH ST WAUKESHA WI 53188	RCRA VSQG
--------------------	--------	------------	----------------------	---------------------	--	------------------

EPA Handler ID: WI0000322552
Gen Status Universe: VSG
Contact Name: WILFRED OLSSON
Contact Address: 4641 THOMAS HOBY PL , , SARASOTA , FL, 34241 , US
Contact Phone No and Ext: 813-377-6885
Contact Email:
Contact Country: US
County Name: WAUKESHA
EPA Region: 05
Land Type: Private
Receive Date: 19940523
Location Latitude: 43.015842
Location Longitude: -88.232796

Violation/Evaluation Summary

Note: NO RECORDS: As of Oct 2023, there are no Compliance Monitoring and Enforcement (violation) records associated with this facility (EPA ID).

Handler Summary

Importer Activity: No
Mixed Waste Generator: No
Transporter Activity: No
Transfer Facility: No

Map Key	Number of Records	Direction	Distance (mi/ft)	Elev/Diff (ft)	Site	DB
---------	-------------------	-----------	------------------	----------------	------	----

Onsite Burner Exemption: No
Furnace Exemption: No
Underground Injection Activity: No
Commercial TSD: No
Used Oil Transporter: No
Used Oil Transfer Facility: No
Used Oil Processor: No
Used Oil Refiner: No
Used Oil Burner: No
Used Oil Market Burner: No
Used Oil Spec Marketer: No

Hazardous Waste Handler Details

Sequence No: 1
Receive Date: 19940523
Handler Name: GOHR POWER
Federal Waste Generator Code: 3
Generator Code Description: Very Small Quantity Generator
Source Type: Notification

Waste Code Details

Hazardous Waste Code: D001
Waste Code Description: IGNITABLE WASTE

Owner/Operator Details

Owner/Operator Ind: Current Owner	Street No:
Type: Private	Street 1: 4641 THOMAS HOBY PL
Name: OLSSON W W	Street 2:
Date Became Current:	City: SARASOTA
Date Ended Current:	State: FL
Phone: 813-377-6885	Country:
Source Type: Notification	Zip Code: 34241

21	2 of 6	ENE	0.18 / 948.89	819.20 / -30	GOHR POWER CO 412 E North St Waukesha WI 53188	UST
--------------------	--------	------------	----------------------	---------------------	---	------------

License No: 83821	Expiration Date:
Facility Ref No: 83821 83821	Fire Department Nm: Waukesha
Fire Department ID: 6706	Municipality Name:
License Type: Registration	Property County: Waukesha County
License: Storage Tank Registration	
Licensee: WILFRED OLSSON	

Tank Details

Tank ID:	366530				Federally Regulated:	Yes
Tank Reference No:	366530 670600995				Leak Detection:	Not Required
Equipment Wang ID:	670600995				Leak Test Method:	
CAS No:					Contain Sump Install:	
Tank Status:	Closed/Removed				Dispen Sump Install:	No
Tank Type:	Underground Storage Tank				Marketer:	No
Tank Contents:	Waste/Used Motor Oil				Spill Protection:	Not Installed
Tank Occupancy:	Mercantile/Commercial				Overfill Protection:	Not Installed
Install Date:					Overfill Protect Type:	Not Installed
Capacity:	250.00				Corrosion Protect Ty:	
Construction Material:	Bare Steel				Date of Lining:	
Wall Size:					Lining Inspect Date:	

Pipe Details

Related Tank ID:					UST Manifolded:	
Status:					Flex Connector:	
Type:					Leak Test Method:	
System Type:					Leak Detection:	
Wall Type:					Corrosion Protection:	
Construction Material:					Latest Test Name:	
Catastrop Leak Detn:					Latest Test Date:	
Aboveground Piping:	No				Latest Test Expire Dt:	
Underground Piping:	No					

Tank Details

Tank ID:	365801				Federally Regulated:	Yes
Tank Reference No:	365801 670600045				Leak Detection:	Unknown
Equipment Wang ID:	670600045				Leak Test Method:	
CAS No:					Contain Sump Install:	
Tank Status:	Closed/Removed				Dispen Sump Install:	No
Tank Type:	Underground Storage Tank				Marketer:	No
Tank Contents:	Unleaded Gasoline				Spill Protection:	Not Installed
Tank Occupancy:	Bulk Plant Storage				Overfill Protection:	Not Installed
Install Date:					Overfill Protect Type:	Not Installed
Capacity:	1000.00				Corrosion Protect Ty:	Sacrificial Anodes
Construction Material:	Coated Steel				Date of Lining:	
Wall Size:					Lining Inspect Date:	

Pipe Details

Related Tank ID:					UST Manifolded:	
Status:					Flex Connector:	
Type:					Leak Test Method:	
System Type:					Leak Detection:	
Wall Type:					Corrosion Protection:	
Construction Material:					Latest Test Name:	
Catastrop Leak Detn:					Latest Test Date:	

Aboveground Piping: No
 Underground Piping: No
 Latest Test Expire Dt:

MyDATCP Storage Tank Search - Tank Details

Tank ID:	366530	Corrosion Protect Ty:	
Wang ID:	670600995	Overfill Protect Type:	Not Installed
CAS No:		Construction Material:	Bare Steel
Tank Status:	Closed/Removed as of 1994-06-22	Capacity in Gallons:	250
Install Date:		Marketer:	No
Tank Type:	Underground Storage Tank	Spill Protection:	Not Installed
Tank Occupancy:	Mercantile/Commercial	Date of Lining:	
Wall Type:		Contents:	Waste/Used Motor Oil
Federally Regulated:	Yes	Overfill Protection:	Not Installed
Leak Detection:	Not Required	Lining Inspect Date:	
Leak Test Method:		Underground Piping:	No
Contain Sump Install:			

Tank ID:	365801	Corrosion Protect Ty:	Sacrificial Anodes
Wang ID:	670600045	Overfill Protect Type:	Not Installed
CAS No:		Construction Material:	Coated Steel
Tank Status:	Closed/Removed as of 1994-06-22	Capacity in Gallons:	1,000
Install Date:		Marketer:	No
Tank Type:	Underground Storage Tank	Spill Protection:	Not Installed
Tank Occupancy:	Bulk Plant Storage	Date of Lining:	
Wall Type:		Contents:	Unleaded Gasoline
Federally Regulated:	Yes	Overfill Protection:	Not Installed
Leak Detection:	Unknown	Lining Inspect Date:	
Leak Test Method:		Underground Piping:	No
Contain Sump Install:			

MyDATCP Storage Tank Search - Owner Details

Site Anniversary Date:

Owner Name: Wilfred Olsson
Owner Address1: 4641 Thomas Hoby Pl
Owner Address2:
Owner City: Sarasota
Owner State: FL
Owner Zip: 34241-6138

21	3 of 6	ENE	0.18 / 948.89	819.20 / -30	GOHR POWER 412 E NORTH ST WAUKESHA WI 53188	LUST
--------------------	--------	------------	----------------------	---------------------	--	-------------

Site ID: 2844400
BRRTS No:
Region: SE
Database Source: BRRTS Bulk data download; DNR Bureau for Remediation and Redevelopment Tracking System (BOTW) (Web)
County Code: 68
County: Waukesha

Map Key	Number of Records	Direction	Distance (mi/ft)	Elev/Diff (ft)	Site	DB
---------	-------------------	-----------	------------------	----------------	------	----

Facility Activity Information

Detail Seq No:	31960	CO Contam Flag:	No
Act Code:	340	Geo Located Flag:	Yes
Activity Type:	LUST	GIS Registry Flag:	
Activity No:	0368004552	GIS Area Point Flg:	No
Activit Display No:	03-68-004552	PLSS:	NWNE0306N19E
Status Code:	C	PECFA No:	53188372012
Status:	CLOSED	PECFA Occurrenc ID:	
DCOM No:		DERF Flag:	No
Comm Occurrence ID:		GLC Flag:	No
EPA CERCLIS ID:		Offsite Impact Flg:	No
FID:	268450490	Petrol Ust Flag:	Yes
Start Date:	1994-10-12	PFAS Flag:	No
End Date:	1995-11-13	RFR Flag:	No
Last Action:	1996-03-01	Row Impact Flag:	No
Risk Code:		Sediments Flag:	No
Acres:		SUDZ Flag:	No
Acres 100:		VPLE COC Flag:	No
Juris:	DNR RR	WAM Flag:	No
NPL Flag:	No	CO Flag:	No
DCOM DB Track Flag:		SFR Flag:	No
PECFA Eligible Flg:	No	Latitude:	43.016101051
AST Flag:	No	Longitude:	-88.233012545
Drycleaner Flag:	No		
WDOT Flag:	No		
WDOT Desc:			
Activity Name:	GOHR POWER CENTER		
Activity Detail Addr:			
Activity Comments:			

Action Information

Action Date:	1994-10-12
Action Code:	1
Action Name:	Notification of Hazardous Substance Discharge
Action Desc:	Date DNR received notice of a discharge of a hazardous substance under s. 292.11 Wis. Stats. Discharge was discovered during an environmental assessment or laboratory analysis of soil, sediment, groundwater or vapor samples. Includes historic contamination.
Action Comment:	
Action Date:	1994-10-14
Action Code:	33
Action Name:	Tank System Site Assessment (TSSA) Report Received
Action Desc:	Date DNR received a tank system site assessment (TSSA) regarding tank closure or change in services for an above-ground or underground tank system.
Action Comment:	
Action Date:	1994-10-24
Action Code:	2
Action Name:	Responsible Party (RP) letter sent

Action Desc: Date of DNR letter to responsible party (RP) notifying them of state law responsibilities associated with the investigation and cleanup of a hazardous substance discharge to the environment.

Action Comment: NEW RP LETTER

Action Date: 1995-09-29

Action Code: 37

Action Name: Site Investigation Report (SIR) Received (non-fee)

Action Desc: Date DNR received a site investigation report (SIR) to determine degree & extent of contamination and form a basis for choosing the appropriate remedial action.

Action Comment: SI REPORT RECVD

Action Date: 1995-11-13

Action Code: 11

Action Name: Activity Closed

Action Desc: Date DNR sends a letter approving the final closure of an activity based on data provided and compliance with NR 726 and 727. No further investigation or remediation is required at this time.

Action Comment:

Action Date: 1994-10-13

Action Code: 2

Action Name: Responsible Party (RP) letter sent

Action Desc: Date of DNR letter to responsible party (RP) notifying them of state law responsibilities associated with the investigation and cleanup of a hazardous substance discharge to the environment.

Action Comment:

Impacts Information

Impact Seq No:

Impact Code: 05

Impact Desc: Soil Contamination

Impact Comment: SOIL CONTAMINATION

Potential Flag: No

Substances Information

Substance Desc: Gasoline - Unleaded and Leaded

Spill Released Amt:

Spill Released Unit Code:

WHO Information

Org Flag: No

Role Desc: Responsible Party

Full Name: PERSONAL INFORMATION WITHHELD

Address 1: 4641 THOMAS HOBY PLACE

Address 2:

City: SARASOTA

State Abbr: FL

Postal Code: 34241

Composite Address: SARASOTA, FL 34241

Map Key	Number of Records	Direction	Distance (mi/ft)	Elev/Diff (ft)	Site	DB
Country Name:		UNITED STATES				
Email:		NA				
Org Flag:		No				
Role Desc:		DNR File Contact				
Full Name:		JENNIFER MEYER				
Address 1:		1027 W ST PAUL AVE				
Address 2:						
City:		MILWAUKEE				
State Abbr:		WI				
Postal Code:		53233				
Composite Address:		MILWAUKEE, WI 53233				
Country Name:		UNITED STATES				
Email:		jennifer.meyer1@wisconsin.gov				

BRRTS Web List

FID:	268450490	Start Date:	1994-10-12
Status:	CLOSED	End Date:	1995-11-13
Jurisdiction:	DNR	Address:	412 E NORTH ST
Activity Type:	LUST	Municipality:	WAUKESHA
Activity Name:	GOHR POWER CENTER		
Comments:			

Facility Owner Information

Name:	WW OLSSON
Street:	4641 THOMAS HOBY PL
City:	SARASOTA
State:	FL
Zip:	34241
Start Date:	
End Date:	

21	4 of 6	ENE	0.18 / 948.89	819.20 / -30	GOHR POWER 412 E NORTH ST WAUKESHA WI 53188	FINDS/FRS
--------------------	--------	------------	----------------------	---------------------	--	------------------

Registry ID:	110005413445
FIPS Code:	55133
HUC Code:	07120006
Site Type Name:	STATIONARY
Location Description:	
Supplemental Location:	
Create Date:	01-MAR-00
Update Date:	27-JAN-12
Interest Types:	STATE MASTER, VSQG
SIC Codes:	
SIC Code Descriptions:	
NAICS Codes:	

Map Key	Number of Records	Direction	Distance (mi/ft)	Elev/Diff (ft)	Site	DB
---------	-------------------	-----------	------------------	----------------	------	----

NAICS Code Descriptions:

Conveyor: FRS-GEOCODE
Federal Facility Code:
Federal Agency Name:
Tribal Land Code:
Tribal Land Name:
Congressional Dist No: 05
Census Block Code: 551332027001002
EPA Region Code: 05
County Name: WAUKESHA
US/Mexico Border Ind:
Latitude: 43.01583
Longitude: -88.23277
Reference Point: CENTER OF A FACILITY OR STATION
Coord Collection Method: ADDRESS MATCHING-HOUSE NUMBER
Accuracy Value: 30
Datum: NAD83
Source:
Facility Detail Rprt URL: https://ofmpub.epa.gov/frs_public2/fii_query_detail.disp_program_facility?p_registry_id=110005413445
Data Source: Facility Registry Service - Single File
Program Acronyms:

RCRAINFO:WI0000322552, WI-ESR:154096

21	5 of 6	ENE	0.18 / 948.89	819.20 / -30	GOHR POWER CENTER 412 E North St Waukesha WI	CRS
--------------------	--------	-----	---------------	--------------	--	-----

Facility ID No:	268450490	Loc Meth:	Interpreted based on site records			
Detail Seq No:	31960	Sediments:	No			
Activity Detail No:	0368004552	Has Contin Oblig:	No			
Act Code:	340	Has Offsite:	No			
Start Date:	1994-10-12 24:00:00 UTC	WTM91 X AMT:	663988.72			
End Date:	1995-11-13 24:00:00 UTC	WTM91 Y AMT:	284116.85			
Point Rep:	Parcel center					

21	6 of 6	ENE	0.18 / 948.89	819.20 / -30	GOHR POWER 412 E NORTH ST WAUKESHA WI 53188	SHWIMS
--------------------	--------	-----	---------------	--------------	---	--------

FID:	268450490	County:	WAUKESHA			
Status:	OPERATING	Region:	SOUTHEAST			
Activity Type:	HW Generator Activities					

22	1 of 1	ENE	0.18 / 957.35	881.56 / 32	Judy Mayer 415 Buena Vista Ave Waukesha WI 53188	UST
--------------------	--------	-----	---------------	-------------	--	-----

License No:	465346	Expiration Date:				
Facility Ref No:	97855 97855	Fire Department Nm:	Waukesha			

Fire Department ID:	6706	Municipality Name:	City of Waukesha
License Type:	Registration	Property County:	Waukesha County
License:	Storage Tank Registration		
Licensee:	JUDY MAYER		

Tank Details

Tank ID:	91968	Federally Regulated:	No
Tank Reference No:	366013 670600354	Leak Detection:	
Equipment Wang ID:	670600354	Leak Test Method:	
CAS No:		Contain Sump Install:	No
Tank Status:	In Use	Dispen Sump Install:	No
Tank Type:	Underground Storage Tank	Marketer:	No
Tank Contents:	Fuel Oil	Spill Protection:	Not Installed
Tank Occupancy:	Residential	Overfill Protection:	Not Installed
Install Date:		Overfill Protect Type:	Not Installed
Capacity:	550.00	Corrosion Protect Ty:	
Construction Material:	Coated Steel	Date of Lining:	
Wall Size:	Single	Lining Inspect Date:	

Pipe Details

Related Tank ID:	191457	UST Manifolder:	No
Status:	In Use	Flex Connector:	No
Type:	Piping (Storage Tank)	Leak Test Method:	
System Type:		Leak Detection:	
Wall Type:	Single	Corrosion Protection:	
Construction Material:		Latest Test Name:	
Catastrop Leak Detn:		Latest Test Date:	
Aboveground Piping:	No	Latest Test Expire Dt:	
Underground Piping:	Yes		

MyDATCP Storage Tank Search - Tank Details

Tank ID:	91968	Corrosion Protect Ty:	
Wang ID:	670600354	Overfill Protect Type:	Not Installed
CAS No:		Construction Material:	Coated Steel
Tank Status:	In Use	Capacity in Gallons:	550
Install Date:		Marketer:	No
Tank Type:	Underground Storage Tank	Spill Protection:	Not Installed
Tank Occupancy:	Residential	Date of Lining:	
Wall Type:	Single	Contents:	Fuel Oil
Federally Regulated:	No	Overfill Protection:	Not Installed
Leak Detection:		Lining Inspect Date:	
Leak Test Method:		Underground Piping:	Yes
Contain Sump Install:	No		

MyDATCP Storage Tank Search - Owner Details

Map Key	Number of Records	Direction	Distance (mi/ft)	Elev/Diff (ft)	Site	DB
---------	-------------------	-----------	------------------	----------------	------	----

Site Anniversary Date:

Owner Name: Judy Mayer
Owner Address1: 415 Buena Vista Ave
Owner Address2:
Owner City: Waukesha
Owner State: WI
Owner Zip: 53188-3752

23	1 of 3	SE	0.19 / 989.06	811.56 / -38	COMO HOTEL & BAR 116 E St Paul Ave Waukesha WI 53188	UST
--------------------	--------	----	---------------	--------------	--	-----

License No: 64428	Expiration Date:
Facility Ref No: 64428 64428	Fire Department Nm: Waukesha
Fire Department ID: 6706	Municipality Name:
License Type: Registration	Property County: Waukesha County
License: Storage Tank Registration	
Licensee: JOE RUCCI	

Tank Details

Tank ID: 366737	Federally Regulated: No
Tank Reference No: 366737 670601211	Leak Detection: Inventory Control/Tightness Testing
Equipment Wang ID: 670601211	Leak Test Method:
CAS No:	Contain Sump Install:
Tank Status: Closed/Removed	Dispen Sump Install: No
Tank Type: Underground Storage Tank	Marketer: No
Tank Contents: Fuel Oil	Spill Protection: Not Installed
Tank Occupancy: Residential	Overfill Protection: Not Installed
Install Date:	Overfill Protect Type: Not Installed
Capacity: 1700.00	Corrosion Protect Ty:
Construction Material: Bare Steel	Date of Lining:
Wall Size:	Lining Inspect Date:

Pipe Details

Related Tank ID:	UST Manifolded:
Status:	Flex Connector:
Type:	Leak Test Method:
System Type:	Leak Detection:
Wall Type:	Corrosion Protection:
Construction Material:	Latest Test Name:
Catastrop Leak Detn:	Latest Test Date:
Aboveground Piping: No	Latest Test Expire Dt:
Underground Piping: No	

MyDATCP Storage Tank Search - Tank Details

Tank ID: 366737	Corrosion Protect Ty:
------------------------	------------------------------

Map Key	Number of Records	Direction	Distance (mi/ft)	Elev/Diff (ft)	Site	DB
Wang ID:	670601211				Overfill Protect Type: Not Installed	
CAS No:					Construction Material: Bare Steel	
Tank Status:	Closed/Removed as of 1997-07-08				Capacity in Gallons: 1,700	
Install Date:					Marketer: No	
Tank Type:	Underground Storage Tank				Spill Protection: Not Installed	
Tank Occupancy:	Residential				Date of Lining:	
Wall Type:					Contents: Fuel Oil	
Federally Regulated:	No				Overfill Protection: Not Installed	
Leak Detection:	Inventory Control/Tightness Testing				Lining Inspect Date:	
Leak Test Method:					Underground Piping: No	
Contain Sump Install:						

MyDATCP Storage Tank Search - Owner Details

Site Anniversary Date:

Owner Name: Joe Rucci
Owner Address1: 116 E St Paul Ave
Owner Address2:
Owner City: Waukesha
Owner State: WI
Owner Zip: 53188

23	2 of 3	SE	0.19 / 989.06	811.56 / -38	COMO HOTEL & BAR 116 E ST PAUL AVE WAUKESHA WI	LUST
--------------------	--------	----	---------------	--------------	--	------

Site ID: 6537900 **County Code:** 68
BRRTS No: **County:** Waukesha
Region: SE
Database Source: BRRTS Bulk data download; DNR Bureau for Remediation and Redevelopment Tracking System (BOTW) (Web)

Facility Activity Information

Detail Seq No: 169870	CO Contam Flag: No
Act Code: 340	Geo Located Flag: Yes
Activity Type: LUST	GIS Registry Flag:
Activity No: 0368169870	GIS Area Point Flg: No
Activit Display No: 03-68-169870	PLSS: SWNE0306N19E
Status Code: C	PECFA No: 53188379016
Status: CLOSED	PECFA Occurrenc ID:
DCOM No:	DERF Flag: No
Comm Occurrence ID:	GLC Flag: No
EPA CERCLIS ID:	Offsite Impact Flg: No
FID: 268534200	Petrol Ust Flag: Yes
Start Date: 1997-08-06	PFAS Flag: No
End Date: 2003-07-18	RFR Flag: No
Last Action: 2022-12-19	Row Impact Flag: No
Risk Code:	Sediments Flag: No
Acres:	SUDZ Flag: No
Acres 100:	VPLE COC Flag: No

<i>Map Key</i>	<i>Number of Records</i>	<i>Direction</i>	<i>Distance (mi/ft)</i>	<i>Elev/Diff (ft)</i>	<i>Site</i>	<i>DB</i>
<i>Juris:</i>	DNR RR				<i>WAM Flag:</i>	No
<i>NPL Flag:</i>	No				<i>CO Flag:</i>	No
<i>DCOM DB Track Flag:</i>					<i>SFR Flag:</i>	No
<i>PECFA Eligible Flg:</i>	No				<i>Latitude:</i>	43.013053946
<i>AST Flag:</i>	No				<i>Longitude:</i>	-88.234169878
<i>Drycleaner Flag:</i>	No					
<i>WDOT Flag:</i>		No				
<i>WDOT Desc:</i>						
<i>Activity Name:</i>		COMO HOTEL & BAR				
<i>Activity Detail Addr:</i>						
<i>Activity Comments:</i>		***SITE WAS CLOSED UNDER THE JURISDICTION OF THE DEPT OF SAFETY AND PROFESSIONAL SERVICES (DSPS) OR DEPT OF COMMERCE – SITE TRANSFERRED BACK TO DNR JURISDICTION IN 2013***				
<u>Action Information</u>						
<i>Action Date:</i>		1997-08-06				
<i>Action Code:</i>		1				
<i>Action Name:</i>		Notification of Hazardous Substance Discharge				
<i>Action Desc:</i>		Date DNR received notice of a discharge of a hazardous substance under s. 292.11 Wis. Stats. Discharge was discovered during an environmental assessment or laboratory analysis of soil, sediment, groundwater or vapor samples. Includes historic contamination.				
<i>Action Comment:</i>						
<i>Action Date:</i>		2003-07-18				
<i>Action Code:</i>		11				
<i>Action Name:</i>		Activity Closed				
<i>Action Desc:</i>		Date DNR sends a letter approving the final closure of an activity based on data provided and compliance with NR 726 and 727. No further investigation or remediation is required at this time.				
<i>Action Comment:</i>		*** NR726 Closure from Commerce Data Interchange ***				
<i>Action Date:</i>		2013-07-02				
<i>Action Code:</i>		89				
<i>Action Name:</i>		DSPS (formerly Commerce) Transferred Back to DNR				
<i>Action Desc:</i>		Date the WI Dept of Safety and Professional Services (DSPS) transfers oversight of activity back to the DNR. DSPS was part of the Dept of Commerce until 2011.				
<i>Action Comment:</i>		PECFA PROGRAM TRANSFER 2013-2015 STATE BUDGET				
<i>Action Date:</i>		2002-08-22				
<i>Action Code:</i>		3				
<i>Action Name:</i>		Notice of Noncompliance (NON) Issued				
<i>Action Desc:</i>		Date Responsible Party (RP) is sent a Notice of Noncompliance (NON) as a result of their failure to comply with state law. Identifies the specific violation and requests a response within a given time period.				
<i>Action Comment:</i>		REQUESTED REPORT FROM CONSULTANT				
<i>Action Date:</i>		2003-06-05				
<i>Action Code:</i>		76				
<i>Action Name:</i>		Activity Transferred to DSPS (formerly Commerce)				
<i>Action Desc:</i>		Oversight of medium or low risk petroleum cleanup has been transferred to the WI Dept of Safety and Professional Services (DSPS). DSPS was part of the Dept of Commerce until 2011.				
<i>Action Comment:</i>						

Map Key	Number of Records	Direction	Distance (mi/ft)	Elev/Diff (ft)	Site	DB
----------------	--------------------------	------------------	-------------------------	-----------------------	-------------	-----------

Action Date: 2003-06-05
Action Code: 37
Action Name: Site Investigation Report (SIR) Received (non-fee)
Action Desc: Date DNR received a site investigation report (SIR) to determine degree & extent of contamination and form a basis for choosing the appropriate remedial action.
Action Comment: *** SITE INVESTIGATION DETERMINED BY DSPS TO BE COMPLETE - FROM DSPS DATA INTERCHANGE ***

Action Date: 1997-09-04
Action Code: 2
Action Name: Responsible Party (RP) letter sent
Action Desc: Date of DNR letter to responsible party (RP) notifying them of state law responsibilities associated with the investigation and cleanup of a hazardous substance discharge to the environment.
Action Comment:

Impacts Information

Impact Seq No:
Impact Code: 05
Impact Desc: Soil Contamination
Impact Comment:
Potential Flag: No

Substances Information

Substance Desc: Petroleum - Unknown Type
Spill Released Amt:
Spill Released Unit Code:

WHO Information

Org Flag: Yes
Role Desc: Responsible Party
Full Name: COMO HOTEL & BAR
Address 1: 116 E ST PAUL AV
Address 2:
City: WAUKEHSA
State Abbr: WI
Postal Code: 53188
Composite Address: WAUKEHSA, WI 53188
Country Name: UNITED STATES
Email: NA

Org Flag: No
Role Desc: RP Contact/Agent
Full Name: JOE RUCCI
Address 1:
Address 2:
City:
State Abbr:

Map Key	Number of Records	Direction	Distance (mi/ft)	Elev/Diff (ft)	Site	DB
---------	-------------------	-----------	------------------	----------------	------	----

Postal Code:

Composite Address:

Country Name:

Email: NA

Org Flag: No

Role Desc: DNR File Contact

Full Name: JENNIFER MEYER

Address 1: 1027 W ST PAUL AVE

Address 2:

City: MILWAUKEE

State Abbr: WI

Postal Code: 53233

Composite Address: MILWAUKEE, WI 53233

Country Name: UNITED STATES

Email: jennifer.meyer1@wisconsin.gov

BRRTS Web List

FID: 268534200

Status: CLOSED

Jurisdiction: DNR

Activity Type: LUST

Activity Name: COMO HOTEL & BAR

Comments: ***SITE WAS CLOSED UNDER THE JURISDICTION OF THE DEPT OF SAFETY AND PROFESSIONAL SERVICES (DSPS) OR DEPT OF COMMERCE – SITE TRANSFERRED BACK TO DNR JURISDICTION IN 2013***

Start Date: 1997-08-06

End Date: 2003-07-18

Address: 116 E ST PAUL AVE

Municipality: WAUKESHA

Facility Owner Information

Name: COMO HOTEL & BAR

Street:

City:

State:

Zip:

Start Date:

End Date:

23	3 of 3	SE	0.19 / 989.06	811.56 / -38	COMO HOTEL & BAR 116 E St Paul Ave Waukesha WI	CRS
--------------------	--------	----	---------------	--------------	--	-----

Facility ID No: 268534200

Detail Seq No: 169870

Activity Detail No: 0368169870

Act Code: 340

Start Date: 1997-08-06 24:00:00 UTC

End Date: 2003-07-18 24:00:00 UTC

Point Rep: Parcel center

Loc Meth: Interpreted based on site records

Sediments: No

Has Contin Oblig: No

Has Offsite: No

WTM91 X AMT: 663901.53

WTM91 Y AMT: 283776.48

Map Key	Number of Records	Direction	Distance (mi/ft)	Elev/Diff (ft)	Site	DB
24	1 of 8	SSE	0.19 / 1,015.13	810.44 / -39	WAUKESHA REALTY DEV CORP 201 MADISON ST WAUKESHA WI 53186	RCRA NON GEN

EPA Handler ID: WIR000008300
Gen Status Universe: No Report
Contact Name: TY TAYLOR
Contact Address: 100 BANK ST , , WAUKESHA , WI, 53188 , US
Contact Phone No and Ext: 414-549-8505
Contact Email:
Contact Country: US
County Name: WAUKESHA
EPA Region: 05
Land Type: Private
Receive Date: 20110503
Location Latitude:
Location Longitude:

Violation/Evaluation Summary

Note: NO RECORDS: As of Oct 2023, there are no Compliance Monitoring and Enforcement (violation) records associated with this facility (EPA ID).

Handler Summary

Importer Activity: No
Mixed Waste Generator: No
Transporter Activity: No
Transfer Facility: No
Onsite Burner Exemption: No
Furnace Exemption: No
Underground Injection Activity: No
Commercial TSD: No
Used Oil Transporter: No
Used Oil Transfer Facility: No
Used Oil Processor: No
Used Oil Refiner: No
Used Oil Burner: No
Used Oil Market Burner: No
Used Oil Spec Marketer: No

Hazardous Waste Handler Details

Sequence No: 1
Receive Date: 19951120
Handler Name: WAUKESHA REALTY DEV CORP
Source Type: Notification
Federal Waste Generator Code: 2
Generator Code Description: Small Quantity Generator

<i>Map Key</i>	<i>Number of Records</i>	<i>Direction</i>	<i>Distance (mi/ft)</i>	<i>Elev/Diff (ft)</i>	<i>Site</i>	<i>DB</i>
----------------	--------------------------	------------------	-------------------------	-----------------------	-------------	-----------

Waste Code Details

Hazardous Waste Code: D000
Waste Code Description: DESCRIPTION

Hazardous Waste Code: D001
Waste Code Description: IGNITABLE WASTE

Hazardous Waste Code: D008
Waste Code Description: LEAD

Hazardous Waste Code: D018
Waste Code Description: BENZENE

Hazardous Waste Handler Details

Sequence No: 1
Receive Date: 20110503
Handler Name: WAUKESHA REALTY DEV CORP
Source Type: Implementer
Federal Waste Generator Code: N
Generator Code Description: Not a Generator, Verified

Waste Code Details

Hazardous Waste Code: D000
Waste Code Description: DESCRIPTION

Hazardous Waste Code: D001
Waste Code Description: IGNITABLE WASTE

Hazardous Waste Code: D008
Waste Code Description: LEAD

Hazardous Waste Code: D018
Waste Code Description: BENZENE

Owner/Operator Details

Owner/Operator Ind: Current Owner	Street No:
Type: Private	Street 1: 100 BANK ST
Name: WAUKESHA REALTY DEVELOPMENT CORP	Street 2:
Date Became Current:	City: WAUKESHA
Date Ended Current:	State: WI
Phone: 414-549-8505	Country:
Source Type: Implementer	Zip Code: 53188

Owner/Operator Ind: Current Owner **Street No:**

Map Key	Number of Records	Direction	Distance (mi/ft)	Elev/Diff (ft)	Site	DB
Type:	Private				Street 1: 100 BANK ST	
Name:	WAUKESHA REALTY DEVELOPMENT CORP				Street 2:	
Date Became Current:					City: WAUKESHA	
Date Ended Current:					State: WI	
Phone:	414-549-8505				Country:	
Source Type:	Notification				Zip Code: 53188	

Historical Handler Details

Receive Dt: 19951120
Generator Code Description: Small Quantity Generator
Handler Name: WAUKESHA REALTY DEV CORP

24	2 of 8	SSE	0.19 / 1,015.13	810.44 / -39	PROFESSIONAL AUTO REPAIR SERV 201 Madison St Waukesha WI 53188	UST
--------------------	--------	-----	-----------------	--------------	--	-----

License No: 119399 Expiration Date:
Facility Ref No: 119399|119399 Fire Department Nm: Waukesha
Fire Department ID: 6706 Municipality Name:
License Type: Registration Property County: Waukesha County
License: Storage Tank Registration
Licensee: WAUKESHA REALTY DEVELOPMENT

Tank Details

Tank ID: 366628 Federally Regulated: No
Tank Reference No: 366628|670601101 Leak Detection: Unknown
Equipment Wang ID: 670601101 Leak Test Method:
CAS No: Contain Sump Install:
Tank Status: Closed/Removed Dispen Sump Install: No
Tank Type: Underground Storage Tank Marketer: No
Tank Contents: Fuel Oil Spill Protection: Not Installed
Tank Occupancy: Retail Fuel Sales Overfill Protection: Not Installed
Install Date: Overfill Protect Type: Not Installed
Capacity: 560.00 Corrosion Protect Ty:
Construction Material: Bare Steel Date of Lining:
Wall Size: Lining Inspect Date:

Pipe Details

Related Tank ID: UST Manifolded:
Status: Flex Connector:
Type: Leak Test Method:
System Type: Leak Detection:
Wall Type: Corrosion Protection:
Construction Material: Latest Test Name:
Catastroph Leak Detn: Latest Test Date:
Aboveground Piping: No Latest Test Expire Dt:

Map Key	Number of Records	Direction	Distance (mi/ft)	Elev/Diff (ft)	Site	DB
---------	-------------------	-----------	------------------	----------------	------	----

Underground Piping: No

Tank Details

Tank ID:	366630	Federally Regulated:	Yes
Tank Reference No:	366630 670601103	Leak Detection:	Unknown
Equipment Wang ID:	670601103	Leak Test Method:	
CAS No:		Contain Sump Install:	
Tank Status:	Closed/Removed	Dispen Sump Install:	No
Tank Type:	Underground Storage Tank	Marketer:	No
Tank Contents:	Waste/Used Motor Oil	Spill Protection:	Not Installed
Tank Occupancy:	Retail Fuel Sales	Overfill Protection:	Not Installed
Install Date:		Overfill Protect Type:	Not Installed
Capacity:	130.00	Corrosion Protect Ty:	
Construction Material:	Bare Steel	Date of Lining:	
Wall Size:		Lining Inspect Date:	

Pipe Details

Related Tank ID:		UST Manifolded:	
Status:		Flex Connector:	
Type:		Leak Test Method:	
System Type:		Leak Detection:	
Wall Type:		Corrosion Protection:	
Construction Material:		Latest Test Name:	
Catastrop Leak Detn:		Latest Test Date:	
Aboveground Piping:	No	Latest Test Expire Dt:	
Underground Piping:	No		

Tank Details

Tank ID:	366626	Federally Regulated:	Yes
Tank Reference No:	366626 670601099	Leak Detection:	Unknown
Equipment Wang ID:	670601099	Leak Test Method:	
CAS No:		Contain Sump Install:	
Tank Status:	Closed/Removed	Dispen Sump Install:	No
Tank Type:	Underground Storage Tank	Marketer:	No
Tank Contents:	Unleaded Gasoline	Spill Protection:	Not Installed
Tank Occupancy:	Retail Fuel Sales	Overfill Protection:	Not Installed
Install Date:		Overfill Protect Type:	Not Installed
Capacity:	2000.00	Corrosion Protect Ty:	
Construction Material:	Bare Steel	Date of Lining:	
Wall Size:		Lining Inspect Date:	

Pipe Details

Related Tank ID:		UST Manifolded:	
Status:		Flex Connector:	

Map Key	Number of Records	Direction	Distance (mi/ft)	Elev/Diff (ft)	Site	DB
---------	-------------------	-----------	------------------	----------------	------	----

Type:					Leak Test Method:	
System Type:					Leak Detection:	
Wall Type:					Corrosion Protection:	
Construction Material:					Latest Test Name:	
Catastroph Leak Detn:					Latest Test Date:	
Aboveground Piping:	No				Latest Test Expire Dt:	
Underground Piping:	No					

Tank Details

Tank ID:	366627	Federally Regulated:	Yes
Tank Reference No:	366627 670601100	Leak Detection:	Unknown
Equipment Wang ID:	670601100	Leak Test Method:	
CAS No:		Contain Sump Install:	
Tank Status:	Closed/Removed	Dispen Sump Install:	No
Tank Type:	Underground Storage Tank	Marketer:	No
Tank Contents:	Unleaded Gasoline	Spill Protection:	Not Installed
Tank Occupancy:	Retail Fuel Sales	Overfill Protection:	Not Installed
Install Date:		Overfill Protect Type:	Not Installed
Capacity:	2000.00	Corrosion Protect Ty:	
Construction Material:	Bare Steel	Date of Lining:	
Wall Size:		Lining Inspect Date:	

Pipe Details

Related Tank ID:		UST Manifolder:	
Status:		Flex Connector:	
Type:		Leak Test Method:	
System Type:		Leak Detection:	
Wall Type:		Corrosion Protection:	
Construction Material:		Latest Test Name:	
Catastroph Leak Detn:		Latest Test Date:	
Aboveground Piping:	No	Latest Test Expire Dt:	
Underground Piping:	No		

Tank Details

Tank ID:	366625	Federally Regulated:	Yes
Tank Reference No:	366625 670601098	Leak Detection:	Unknown
Equipment Wang ID:	670601098	Leak Test Method:	
CAS No:		Contain Sump Install:	
Tank Status:	Closed/Removed	Dispen Sump Install:	No
Tank Type:	Underground Storage Tank	Marketer:	No
Tank Contents:	Unleaded Gasoline	Spill Protection:	Not Installed
Tank Occupancy:	Retail Fuel Sales	Overfill Protection:	Not Installed
Install Date:		Overfill Protect Type:	Not Installed
Capacity:	2000.00	Corrosion Protect Ty:	
Construction Material:	Bare Steel	Date of Lining:	
Wall Size:		Lining Inspect Date:	

Pipe Details

Related Tank ID:		UST Manifolded:	
Status:		Flex Connector:	
Type:		Leak Test Method:	
System Type:		Leak Detection:	
Wall Type:		Corrosion Protection:	
Construction Material:		Latest Test Name:	
Catastroph Leak Detn:		Latest Test Date:	
Aboveground Piping:	No	Latest Test Expire Dt:	
Underground Piping:	No		

Tank Details

Tank ID:	366629	Federally Regulated:	Yes
Tank Reference No:	366629 670601102	Leak Detection:	Unknown
Equipment Wang ID:	670601102	Leak Test Method:	
CAS No:		Contain Sump Install:	
Tank Status:	Closed/Removed	Dispen Sump Install:	No
Tank Type:	Underground Storage Tank	Marketer:	No
Tank Contents:	Waste/Used Motor Oil	Spill Protection:	Not Installed
Tank Occupancy:	Retail Fuel Sales	Overfill Protection:	Not Installed
Install Date:		Overfill Protect Type:	Not Installed
Capacity:	130.00	Corrosion Protect Ty:	
Construction Material:	Bare Steel	Date of Lining:	
Wall Size:		Lining Inspect Date:	

Pipe Details

Related Tank ID:		UST Manifolded:	
Status:		Flex Connector:	
Type:		Leak Test Method:	
System Type:		Leak Detection:	
Wall Type:		Corrosion Protection:	
Construction Material:		Latest Test Name:	
Catastroph Leak Detn:		Latest Test Date:	
Aboveground Piping:	No	Latest Test Expire Dt:	
Underground Piping:	No		

MyDATCP Storage Tank Search - Tank Details

Tank ID:	366628	Corrosion Protect Ty:	
Wang ID:	670601101	Overfill Protect Type:	Not Installed
CAS No:		Construction Material:	Bare Steel
Tank Status:	Closed/Removed as of 1995-11-06	Capacity in Gallons:	560
Install Date:		Marketer:	No
Tank Type:	Underground Storage Tank	Spill Protection:	Not Installed

Map Key	Number of Records	Direction	Distance (mi/ft)	Elev/Diff (ft)	Site	DB
Tank Occupancy:	Retail Fuel Sales				Date of Lining:	
Wall Type:					Contents:	Fuel Oil
Federally Regulated:	No				Overfill Protection:	Not Installed
Leak Detection:	Unknown				Lining Inspect Date:	
Leak Test Method:					Underground Piping:	No
Contain Sump Install:						
Tank ID:	366626				Corrosion Protect Ty:	
Wang ID:	670601099				Overfill Protect Type:	Not Installed
CAS No:					Construction Material:	Bare Steel
Tank Status:	Closed/Removed as of 1995-11-06				Capacity in Gallons:	2,000
Install Date:					Marketer:	No
Tank Type:	Underground Storage Tank				Spill Protection:	Not Installed
Tank Occupancy:	Retail Fuel Sales				Date of Lining:	
Wall Type:					Contents:	Unleaded Gasoline
Federally Regulated:	Yes				Overfill Protection:	Not Installed
Leak Detection:	Unknown				Lining Inspect Date:	
Leak Test Method:					Underground Piping:	No
Contain Sump Install:						
Tank ID:	366627				Corrosion Protect Ty:	
Wang ID:	670601100				Overfill Protect Type:	Not Installed
CAS No:					Construction Material:	Bare Steel
Tank Status:	Closed/Removed as of 1995-11-06				Capacity in Gallons:	2,000
Install Date:					Marketer:	No
Tank Type:	Underground Storage Tank				Spill Protection:	Not Installed
Tank Occupancy:	Retail Fuel Sales				Date of Lining:	
Wall Type:					Contents:	Unleaded Gasoline
Federally Regulated:	Yes				Overfill Protection:	Not Installed
Leak Detection:	Unknown				Lining Inspect Date:	
Leak Test Method:					Underground Piping:	No
Contain Sump Install:						
Tank ID:	366630				Corrosion Protect Ty:	
Wang ID:	670601103				Overfill Protect Type:	Not Installed
CAS No:					Construction Material:	Bare Steel
Tank Status:	Closed/Removed as of 1995-11-06				Capacity in Gallons:	130
Install Date:					Marketer:	No
Tank Type:	Underground Storage Tank				Spill Protection:	Not Installed
Tank Occupancy:	Retail Fuel Sales				Date of Lining:	
Wall Type:					Contents:	Waste/Used Motor Oil
Federally Regulated:	Yes				Overfill Protection:	Not Installed
Leak Detection:	Unknown				Lining Inspect Date:	
Leak Test Method:					Underground Piping:	No
Contain Sump Install:						
Tank ID:	366629				Corrosion Protect Ty:	
Wang ID:	670601102				Overfill Protect Type:	Not Installed
CAS No:					Construction Material:	Bare Steel
Tank Status:	Closed/Removed as of 1995-11-06				Capacity in Gallons:	130
Install Date:					Marketer:	No

Map Key	Number of Records	Direction	Distance (mi/ft)	Elev/Diff (ft)	Site	DB
---------	-------------------	-----------	------------------	----------------	------	----

Tank Type:	Underground Storage Tank				Spill Protection:	Not Installed
Tank Occupancy:	Retail Fuel Sales				Date of Lining:	
Wall Type:					Contents:	Waste/Used Motor Oil
Federally Regulated:	Yes				Overfill Protection:	Not Installed
Leak Detection:	Unknown				Lining Inspect Date:	
Leak Test Method:					Underground Piping:	No
Contain Sump Install:						
Tank ID:	366625				Corrosion Protect Ty:	
Wang ID:	670601098				Overfill Protect Type:	Not Installed
CAS No:					Construction Material:	Bare Steel
Tank Status:	Closed/Removed as of 1995-11-06				Capacity in Gallons:	2,000
Install Date:					Marketer:	No
Tank Type:	Underground Storage Tank				Spill Protection:	Not Installed
Tank Occupancy:	Retail Fuel Sales				Date of Lining:	
Wall Type:					Contents:	Unleaded Gasoline
Federally Regulated:	Yes				Overfill Protection:	Not Installed
Leak Detection:	Unknown				Lining Inspect Date:	
Leak Test Method:					Underground Piping:	No
Contain Sump Install:						

MyDATCP Storage Tank Search - Owner Details

Site Anniversary Date:

Owner Name: Waukesha Realty Development

Owner Address1: Po Box 648

Owner Address2:

Owner City: Waukesha

Owner State: WI

Owner Zip: 53186

24	3 of 8	SSE	0.19 / 1,015.13	810.44 / -39	PROFESSIONAL AUTO REPAIR SERVICE 201 MADISON ST WAUKESHA WI 53186	LUST
--------------------	--------	-----	-----------------	--------------	---	------

Site ID: 4195700

BRRTS No:

Region: SE

Database Source: BRRTS Bulk data download; DNR Bureau for Remediation and Redevelopment Tracking System (BOTW) (Web)

County Code: 68

County: Waukesha

Facility Activity Information

Detail Seq No:	32666	CO Contam Flag:	Yes
Act Code:	340	Geo Located Flag:	Yes
Activity Type:	LUST	GIS Registry Flag:	
Activity No:	0368005263	GIS Area Point Flg:	No
Activit Display No:	03-68-005263	PLSS:	SWNE0306N19E
Status Code:	C	PECFA No:	53188514901
Status:	CLOSED	PECFA Occurrenc ID:	
DCOM No:		DERF Flag:	No

Map Key	Number of Records	Direction	Distance (mi/ft)	Elev/Diff (ft)	Site	DB
---------	-------------------	-----------	------------------	----------------	------	----

Comm Occurrence ID:					GLC Flag:	No
EPA CERCLIS ID:					Offsite Impact Flg:	No
FID:	268499220				Petrol Ust Flag:	Yes
Start Date:	1995-11-10				PFAS Flag:	No
End Date:	2002-10-30				RFR Flag:	No
Last Action:	2022-12-09				Row Impact Flag:	No
Risk Code:					Sediments Flag:	No
Acres:					SUDZ Flag:	No
Acres 100:					VPLE COC Flag:	No
Juris:	DNR RR				WAM Flag:	No
NPL Flag:	No				CO Flag:	Yes
DCOM DB Track Flag:					SFR Flag:	No
PECFA Eligible Flg:	Yes				Latitude:	43.012449685
AST Flag:	No				Longitude:	-88.234899491
Drycleaner Flag:	No					
WDOT Flag:		No				
WDOT Desc:						
Activity Name:		PROFESSIONAL AUTO REPAIR SERVICE				
Activity Detail Addr:						
Activity Comments:						

Action Information

Action Date:	1996-08-22
Action Code:	41
Action Name:	Remedial Action Report Received
Action Desc:	[OBSOLETE] Date the DNR receives the Remedial Action Report detailing remedial action efforts for an activity.
Action Comment:	
Action Date:	1997-03-11
Action Code:	179
Action Name:	Case Closure Review Request Received (non-fee)
Action Desc:	Date DNR received a case Closure Review Request for a site where the fee has previously been paid or no fee is required (i.e. Voluntary Party Liability Exemption).
Action Comment:	
Action Date:	2002-10-30
Action Code:	236
Action Name:	Continuing Obligation - Residual GW Contamination
Action Desc:	Closure or ongoing cleanup was approved with the Continuing Obligation for residual groundwater contamination in excess of ch. NR 140 groundwater enforcement standard, to obtain DNR approval before well construction or reconstruction.
Action Comment:	
Action Date:	2002-04-18
Action Code:	99
Action Name:	Miscellaneous
Action Desc:	Miscellaneous action - See Action Comments
Action Comment:	REC'D REGISTERED GW USE RESTRICTION
Action Date:	1998-02-25

<i>Map Key</i>	<i>Number of Records</i>	<i>Direction</i>	<i>Distance (mi/ft)</i>	<i>Elev/Diff (ft)</i>	<i>Site</i>	<i>DB</i>
Action Code:			43			
Action Name:					Site Activity Status Update Received	
Action Desc:					Date DNR received an update regarding site activities.	
Action Comment:						
Action Date:			2002-10-30			
Action Code:			56			
Action Name:					Continuing Obligation(s) Applied	
Action Desc:					Closure or ongoing cleanup was approved with one or more continuing obligations to give notice of residual contamination; require or restrict certain actions to protect the public or environment; minimize human or environmental exposures.	
Action Comment:					*** AUTO-POPULATED ***	
Action Date:			1995-11-10			
Action Code:			1			
Action Name:					Notification of Hazardous Substance Discharge	
Action Desc:					Date DNR received notice of a discharge of a hazardous substance under s. 292.11 Wis. Stats. Discharge was discovered during an environmental assessment or laboratory analysis of soil, sediment, groundwater or vapor samples. Includes historic contamination.	
Action Comment:						
Action Date:			1996-08-22			
Action Code:			179			
Action Name:					Case Closure Review Request Received (non-fee)	
Action Desc:					Date DNR received a case Closure Review Request for a site where the fee has previously been paid or no fee is required (i.e. Voluntary Party Liability Exemption).	
Action Comment:						
Action Date:			1997-03-11			
Action Code:			39			
Action Name:					Remedial Action Options Report (RAOR) Received (non-fee)	
Action Desc:					Date DNR received a remedial action options report (RAOR). It identifies and evaluates options to prevent, minimize, stabilize or eliminate threats from discharged hazardous substances and to restore the environment to the extent practicable.	
Action Comment:						
Action Date:			1999-12-09			
Action Code:			84			
Action Name:					Remaining Actions Needed	
Action Desc:					Date DNR sends a letter outlining the remaining actions needed to achieve final closure. The site will not be formally closed until receipt of documentation. This action was formerly known as conditional closure.	
Action Comment:					GK.	
Action Date:			1995-12-20			
Action Code:			2			
Action Name:					Responsible Party (RP) letter sent	
Action Desc:					Date of DNR letter to responsible party (RP) notifying them of state law responsibilities associated with the investigation and cleanup of a hazardous substance discharge to the environment.	
Action Comment:						
Action Date:			1996-01-24			
Action Code:			33			
Action Name:					Tank System Site Assessment (TSSA) Report Received	
Action Desc:					Date DNR received a tank system site assessment (TSSA) regarding tank closure or change in services for an	

<i>Map Key</i>	<i>Number of Records</i>	<i>Direction</i>	<i>Distance (mi/ft)</i>	<i>Elev/Diff (ft)</i>	<i>Site</i>	<i>DB</i>
					above-ground or underground tank system.	
					Action Comment:	
					Action Date: 1997-01-23	
					Action Code: 41	
					Action Name: Remedial Action Report Received	
					Action Desc: [OBSOLETE] Date the DNR receives the Remedial Action Report detailing remedial action efforts for an activity.	
					Action Comment:	
					Action Date: 2002-10-30	
					Action Code: 730	
					Action Name: CO Packet created for Recorded Groundwater Use Restriction	
					Action Desc: Date DNR created a Continuing Obligations (CO) Packet for a site closure where a Groundwater Use Restriction (GWUR) was required and recorded at the Register of Deeds. DNR Staff created the packet from available file material. A copy of the deed filing can be found in the CO Packet	
					Action Comment: *** AUTO-POPULATED ***	
					Action Date: 1999-10-01	
					Action Code: 79	
					Action Name: Case Closure Review Request Received	
					Action Desc: Date DNR Project Manager received a request to review Case Closure - (Form 4400-202). A fee was paid for DNR review.	
					Action Comment: GK.12-7-99	
					Action Date: 1996-03-01	
					Action Code: 35	
					Action Name: Site Investigation Workplan (SIWP) Received (non-fee)	
					Action Desc: Date DNR received a site investigation workplan (SIWP) which states the objectives of the site investigation to determine the degree and extent of contamination.	
					Action Comment:	
					Action Date: 2002-10-30	
					Action Code: 11	
					Action Name: Activity Closed	
					Action Desc: Date DNR sends a letter approving the final closure of an activity based on data provided and compliance with NR 726 and 727. No further investigation or remediation is required at this time.	
					Action Comment: DV	
					Action Date: 1996-03-05	
					Action Code: 35	
					Action Name: Site Investigation Workplan (SIWP) Received (non-fee)	
					Action Desc: Date DNR received a site investigation workplan (SIWP) which states the objectives of the site investigation to determine the degree and extent of contamination.	
					Action Comment:	
					Action Date: 1999-12-09	
					Action Code: 99	
					Action Name: Miscellaneous	
					Action Desc: Miscellaneous action - See Action Comments	
					Action Comment: GK.OFF-SITE EXEMP LETTER ISSUED	
					Action Date: 2002-10-28	
					Action Code: 99	

<i>Map Key</i>	<i>Number of Records</i>	<i>Direction</i>	<i>Distance (mi/ft)</i>	<i>Elev/Diff (ft)</i>	<i>Site</i>	<i>DB</i>
----------------	--------------------------	------------------	-------------------------	-----------------------	-------------	-----------

Action Name: Miscellaneous
Action Desc: Miscellaneous action - See Action Comments
Action Comment: DV. REC'D MONITORING WELL ABANDONMENT FORMS

Action Date: 1998-06-29
Action Code: 179
Action Name: Case Closure Review Request Received (non-fee)
Action Desc: Date DNR received a case Closure Review Request for a site where the fee has previously been paid or no fee is required (i.e. Voluntary Party Liability Exemption).
Action Comment: NR.11-13-98

Action Date: 1996-06-04
Action Code: 39
Action Name: Remedial Action Options Report (RAOR) Received (non-fee)
Action Desc: Date DNR received a remedial action options report (RAOR). It identifies and evaluates options to prevent, minimize, stabilize or eliminate threats from discharged hazardous substances and to restore the environment to the extent practicable.
Action Comment:

Action Date: 1998-11-23
Action Code: 80
Action Name: Closure Not Recommended
Action Desc: Date DNR sends a letter in response to a request for closure review. Letter outlines the reasons DNR cannot recommend site closure at this time.
Action Comment: NR.

Impacts Information

Impact Seq No:
Impact Code: 20
Impact Desc: Co-contamination
Impact Comment: CHLORINATEDS
Potential Flag: No

Impact Seq No:
Impact Code: 05
Impact Desc: Soil Contamination
Impact Comment:
Potential Flag: No

Impact Seq No:
Impact Code: 04
Impact Desc: Groundwater Contamination
Impact Comment:
Potential Flag: No

Substances Information

Substance Desc: Trichloroethylene
Spill Released Amt:
Spill Released Unit Code:

Map Key	Number of Records	Direction	Distance (mi/ft)	Elev/Diff (ft)	Site	DB
---------	-------------------	-----------	------------------	----------------	------	----

Substance Desc: Petroleum - Unknown Type
Spill Released Amt:
Spill Released Unit Code:

Substance Desc: Chlorinated Solvents
Spill Released Amt:
Spill Released Unit Code:

WHO Information

Org Flag: No
Role Desc: DNR File Contact
Full Name: JENNIFER MEYER
Address 1: 1027 W ST PAUL AVE
Address 2:
City: MILWAUKEE
State Abbr: WI
Postal Code: 53233
Composite Address: MILWAUKEE, WI 53233
Country Name: UNITED STATES
Email: jennifer.meyer1@wisconsin.gov

Org Flag: Yes
Role Desc: Responsible Party
Full Name: WAUKESHA REALTY DEVELOPMENT CO
Address 1:
Address 2:
City: WAUKESHA
State Abbr: WI
Postal Code: 53186
Composite Address: WAUKESHA, WI 53186
Country Name: UNITED STATES
Email: NA

Continuing Obligation Information

Facility ID No: 268499220	Loc Meth: Interpreted based on site records
Sediments Flag: No	WTM91 X Amt: 663843
Point Rep: Parcel center	WTM91 Y Amt: 283709

BRRTS Web List

FID: 268499220	Start Date: 1995-11-10
Status: CLOSED	End Date: 2002-10-30
Jurisdiction: DNR	Address: 201 MADISON ST
Activity Type: LUST	Municipality: WAUKESHA
Activity Name: PROFESSIONAL AUTO REPAIR SERVICE	
Comments:	

Map Key	Number of Records	Direction	Distance (mi/ft)	Elev/Diff (ft)	Site	DB
24	4 of 8	SSE	0.19 / 1,015.13	810.44 / -39	PROFESSIONAL AUTO REPAIR SERVICE 201 MADISON ST WAUKESHA WI 53186	ERP

Site ID:	4195700	BRRTS No:	
Address:	201 MADISON ST	Address (Web):	201 MADISON ST
Municipality:	WAUKESHA	Municipality (Web):	WAUKESHA
Zip Code:	53186	Zip (Web):	53186
County:	68	County (Web):	WAUKESHA
County Name:	Waukesha	Region (Web):	SE
Region:	SE		
Location Name:	PROFESSIONAL AUTO REPAIR SERVICE		
Database Source:	BRRTS Bulk data download; DNR Bureau for Remediation and Redevelopment Tracking System (BOTW) (Web)		

Facility Activity Information

Detail Seq No:	550921	CO Contam Flag:	Yes
Act Code:	330	Geo Located Flag:	Yes
Activity Type:	ERP	GIS Registry Flag:	
Activity No:	0268550921	GIS Area Point Flg:	No
Activit Display No:	02-68-550921	PLSS:	SWNE0306N19E
Status Code:	C	PECFA No:	
Status:	CLOSED	PECFA Occurrenc ID:	
DCOM No:		DERF Flag:	No
Comm Occurrence ID:		GLC Flag:	No
EPA CERCLIS ID:		Offsite Impact Flg:	No
FID:	268499220	Petrol Ust Flag:	No
Start Date:	2008-02-01	PFAS Flag:	No
End Date:	2013-07-24	RFR Flag:	No
Last Action:	2022-07-05	Row Impact Flag:	No
Risk Code:		Sediments Flag:	No
Acres:	1	SUDZ Flag:	No
Acres 100:		VPLE COC Flag:	No
Juris:	DNR RR	WAM Flag:	No
NPL Flag:	No	CO Flag:	Yes
DCOM DB Track Flag:		SFR Flag:	No
PECFA Eligible Flg:	No	Latitude:	43.012265778
AST Flag:	No	Longitude:	-88.235236069
Drycleaner Flag:	No		
WDOT Flag:	No		
WDOT Desc:			
Activity Name:	201 MADISON ST		
Activity Detail Addr:			
Activity Comments:			

Action Information

Action Date:	2008-02-01
Action Code:	28

<i>Map Key</i>	<i>Number of Records</i>	<i>Direction</i>	<i>Distance (mi/ft)</i>	<i>Elev/Diff (ft)</i>	<i>Site</i>	<i>DB</i>
Action Name:					Phase I Environmental Site Assessment (ESA) Rpt Received	
Action Desc:					Date DNR received a Phase I Environmental Site Assessment (ESA) report.	
Action Comment:						
Action Date:					2013-07-24	
Action Code:					11	
Action Name:					Activity Closed	
Action Desc:					Date DNR sends a letter approving the final closure of an activity based on data provided and compliance with NR 726 and 727. No further investigation or remediation is required at this time.	
Action Comment:					DV	
Action Date:					2012-09-21	
Action Code:					97	
Action Name:					Technical Assistance Request Received (fee)	
Action Desc:					Date DNR received a request for technical assistance and a fee has been paid.	
Action Comment:					REC'D CK# 2571 \$500.00	
Action Date:					2008-02-12	
Action Code:					2	
Action Name:					Responsible Party (RP) letter sent	
Action Desc:					Date of DNR letter to responsible party (RP) notifying them of state law responsibilities associated with the investigation and cleanup of a hazardous substance discharge to the environment.	
Action Comment:						
Action Date:					2012-07-12	
Action Code:					2	
Action Name:					Responsible Party (RP) letter sent	
Action Desc:					Date of DNR letter to responsible party (RP) notifying them of state law responsibilities associated with the investigation and cleanup of a hazardous substance discharge to the environment.	
Action Comment:						
Action Date:					2013-07-08	
Action Code:					99	
Action Name:					Miscellaneous	
Action Desc:					Miscellaneous action - See Action Comments	
Action Comment:					REC'D WELL ABANDONMENT FORMS	
Action Date:					2013-07-24	
Action Code:					232	
Action Name:					Continuing Obligation - Residual Soil Contamination	
Action Desc:					Closure or ongoing cleanup was approved with the Continuing Obligation to address residual soil contamination at or above the Residual Contamination Level (RCL) or Site Specific Residual Contaminant Level (SSRCL) per rules, when moved.	
Action Comment:						
Action Date:					2013-03-07	
Action Code:					99	
Action Name:					Miscellaneous	
Action Desc:					Miscellaneous action - See Action Comments	
Action Comment:					CONTACTED CONSULTANTED REGARDING PAUSED CASE	
Action Date:					2013-01-08	

<i>Map Key</i>	<i>Number of Records</i>	<i>Direction</i>	<i>Distance (mi/ft)</i>	<i>Elev/Diff (ft)</i>	<i>Site</i>	<i>DB</i>
Action Code:		198				
Action Name:		Request for Additional Information (Fee-Based or Closure)				
Action Desc:		Date DNR requests additional information in order to make a determination on a fee-based or closure submittal.				
Action Comment:		DV. REQUESTED GW GIS AND MW ABANDONMENT FORMS				
Action Date:		2012-08-08				
Action Code:		99				
Action Name:		Miscellaneous				
Action Desc:		Miscellaneous action - See Action Comments				
Action Comment:		REC'D LTR FOR CONSULTANT SELECTION				
Action Date:		2013-07-24				
Action Code:		56				
Action Name:		Continuing Obligation(s) Applied				
Action Desc:		Closure or ongoing cleanup was approved with one or more continuing obligations to give notice of residual contamination; require or restrict certain actions to protect the public or environment; minimize human or environmental exposures.				
Action Comment:						
Action Date:		2008-02-01				
Action Code:		29				
Action Name:		Phase II Environmental Site Assessment (ESA) Rpt Received				
Action Desc:		Date DNR received a Phase II (including 2.5, 3 etc.) Environmental Site Assessment (ESA) report.				
Action Comment:		AUTOPOPULATED FROM 28 ENTRY				
Action Date:		2011-09-07				
Action Code:		130				
Action Name:		DNR Regulatory Reminder Sent				
Action Desc:		Date DNR sent written notification to Responsible Parties and/or other interested parties reminding them of a regulatory obligation.				
Action Comment:		Vapor Intrusion (VI) Assessment Notification Ltr Sent				
Action Date:		2008-02-27				
Action Code:		99				
Action Name:		Miscellaneous				
Action Desc:		Miscellaneous action - See Action Comments				
Action Comment:		REC'D COPY OF DEVELOPERS AGREEMENT				
Action Date:		2012-11-19				
Action Code:		710				
Action Name:		Database Fee Paid for Soil Continuing Obligation(s)				
Action Desc:		Date fee received for residual soil contamination and related continuing obligations.				
Action Comment:		REC'D CK #237598 \$200.00				
Action Date:		2013-07-08				
Action Code:		199				
Action Name:		Additional Information Received (Fee-Based or Closure)				
Action Desc:		Date DNR received the additional information that it had requested in order to make a determination on a fee-based or closure submittal.				
Action Comment:		REC'D REQ INF.				
Action Date:		2013-07-08				

<i>Map Key</i>	<i>Number of Records</i>	<i>Direction</i>	<i>Distance (mi/ft)</i>	<i>Elev/Diff (ft)</i>	<i>Site</i>	<i>DB</i>
Action Code:			700			
Action Name:			Database Fee Paid for Groundwater Continuing Obligation(s)			
Action Desc:			Date fee received for residual groundwater contamination and related continuing obligations.			
Action Comment:			REC'D CK# 243829 \$250.00			
Action Date:			2012-11-19			
Action Code:			79			
Action Name:			Case Closure Review Request Received			
Action Desc:			Date DNR Project Manager received a request to review Case Closure - (Form 4400-202). A fee was paid for DNR review.			
Action Comment:			REC'D CK #237597 \$750.00			
Action Date:			2013-07-24			
Action Code:			236			
Action Name:			Continuing Obligation - Residual GW Contamination			
Action Desc:			Closure or ongoing cleanup was approved with the Continuing Obligation for residual groundwater contamination in excess of ch. NR 140 groundwater enforcement standard, to obtain DNR approval before well construction or reconstruction.			
Action Comment:						
Action Date:			2012-10-11			
Action Code:			98			
Action Name:			Technical Assistance Provided			
Action Desc:			Date DNR provided fee-based technical assistance on a portion of a site investigation or cleanup.			
Action Comment:			DV. MET WITH CONSULTANT AND PROVIDED TECHNICAL ASSISTANCE REGARDING CASE CLOSURE			
Action Date:			2008-04-02			
Action Code:			2			
Action Name:			Responsible Party (RP) letter sent			
Action Desc:			Date of DNR letter to responsible party (RP) notifying them of state law responsibilities associated with the investigation and cleanup of a hazardous substance discharge to the environment.			
Action Comment:						
Action Date:			2012-09-21			
Action Code:			35			
Action Name:			Site Investigation Workplan (SIWP) Received (non-fee)			
Action Desc:			Date DNR received a site investigation workplan (SIWP) which states the objectives of the site investigation to determine the degree and extent of contamination.			
Action Comment:						
Action Date:			2013-07-24			
Action Code:			222			
Action Name:			Continuing Obligation - Maintain Cap Over Contaminated Area			
Action Desc:			Closure or ongoing cleanup was approved with the requirement to maintain a cap or cover to protect against exposure to contaminated soil (direct contact) or to reduce the movement of residual contamination in soil or groundwater.			
Action Comment:						
Action Date:			2008-02-01			
Action Code:			1			
Action Name:			Notification of Hazardous Substance Discharge			
Action Desc:			Date DNR received notice of a discharge of a hazardous substance under s. 292.11 Wis. Stats. Discharge was discovered during an environmental assessment or laboratory analysis of soil, sediment, groundwater or vapor			

Action Comment:

Impacts Information

Impact Seq No:

Impact Code: 04
Impact Desc: Groundwater Contamination
Impact Comment:
Potential Flag: No

Impact Seq No:

Impact Code: 10
Impact Desc: Direct Contact
Impact Comment:
Potential Flag: No

Impact Seq No:

Impact Code: 20
Impact Desc: Co-contamination
Impact Comment: AUTO-POPULATED
Potential Flag: No

Impact Seq No:

Impact Code: 05
Impact Desc: Soil Contamination
Impact Comment:
Potential Flag: No

Substances Information

Substance Desc: Tetrachloroethene (Perchloroethylene)
Spill Released Amt:
Spill Released Unit Code:

Substance Desc: Chlorinated Solvents
Spill Released Amt:
Spill Released Unit Code:

Substance Desc: Trichloroethylene
Spill Released Amt:
Spill Released Unit Code:

Substance Desc: Lead (Pb)
Spill Released Amt:
Spill Released Unit Code:

Substance Desc: Polynuclear Aromatic Hydrocarbons
Spill Released Amt:
Spill Released Unit Code:

<i>Map Key</i>	<i>Number of Records</i>	<i>Direction</i>	<i>Distance (mi/ft)</i>	<i>Elev/Diff (ft)</i>	<i>Site</i>	<i>DB</i>
----------------	--------------------------	------------------	-------------------------	-----------------------	-------------	-----------

WHO Information

Org Flag:	Yes
Role Desc:	RP Contact/Agent
Full Name:	GONZALEZ SAGGIO & HARLAN LLP
Address 1:	111 E WISCONSIN AVE STE 1000
Address 2:	
City:	MILWAUKEE
State Abbr:	WI
Postal Code:	53202
Composite Address:	MILWAUKEE, WI 53202
Country Name:	UNITED STATES
Email:	NA
Org Flag:	Yes
Role Desc:	Responsible Party
Full Name:	WAUKESHA REALTY DEVELOPMENT CORP
Address 1:	PO BOX 648
Address 2:	
City:	WAUKESHA
State Abbr:	WI
Postal Code:	53186
Composite Address:	WAUKESHA, WI 53186
Country Name:	UNITED STATES
Email:	NA
Org Flag:	Yes
Role Desc:	Consultant
Full Name:	GZA GEOENVIRONMENTAL INC
Address 1:	247 W FRESHWATER WAY STE 542
Address 2:	
City:	MILWAUKEE
State Abbr:	WI
Postal Code:	53204
Composite Address:	MILWAUKEE, WI 53204
Country Name:	UNITED STATES
Email:	NA
Org Flag:	No
Role Desc:	RP Contact/Agent
Full Name:	TY TAYLOR
Address 1:	151 E ST PAUL AVE
Address 2:	WAUKESHA STATE BANK
City:	WAUKESHA
State Abbr:	WI
Postal Code:	53187
Composite Address:	WAUKESHA, WI 53187
Country Name:	UNITED STATES
Email:	ttaylor@waukeshabank.com

Map Key	Number of Records	Direction	Distance (mi/ft)	Elev/Diff (ft)	Site	DB
---------	-------------------	-----------	------------------	----------------	------	----

Org Flag: Yes
Role Desc: Responsible Party
Full Name: WARREN REAL ESTATE VENTRUES INC
Address 1: 335 MAHN CT
Address 2:
City: OAK CREEK
State Abbr: WI
Postal Code: 53154
Composite Address: OAK CREEK, WI 53154
Country Name: UNITED STATES
Email: NA

Org Flag: No
Role Desc: DNR File Contact
Full Name: JENNIFER MEYER
Address 1: 1027 W ST PAUL AVE
Address 2:
City: MILWAUKEE
State Abbr: WI
Postal Code: 53233
Composite Address: MILWAUKEE, WI 53233
Country Name: UNITED STATES
Email: jennifer.meyer1@wisconsin.gov

Continuing Obligation

Facility ID No: 268499220	Loc Meth: Interpreted based on site records
Sediments Flag: No	WTM91 X Amt: 663816
Point Rep: Parcel center	WTM91 Y Amt: 283688

BRRTS Web List

FID: 268499220	Start Date: 2008-02-01
Status: CLOSED	End Date: 2013-07-24
Activity Type: ERP	Jurisdiction: DNR
Activity Name: 201 MADISON ST	
Comments:	

24	5 of 8	SSE	0.19 / 1,015.13	810.44 / -39	201 MADISON ST 201 Madison St Waukesha WI	CRS
--------------------	--------	-----	-----------------	--------------	---	-----

Facility ID No: 268499220	Loc Meth: Interpreted based on site records
Detail Seq No: 550921	Sediments: No
Activity Detail No: 0268550921	Has Contin Oblig: Yes
Act Code: 330	Has Offsite: No
Start Date: 2008-02-01 24:00:00 UTC	WTM91 X AMT: 663816
End Date: 2013-07-24 24:00:00 UTC	WTM91 Y AMT: 283688
Point Rep: Parcel center	

Map Key	Number of Records	Direction	Distance (mi/ft)	Elev/Diff (ft)	Site	DB
24	6 of 8	SSE	0.19 / 1,015.13	810.44 / -39	PROFESSIONAL AUTO REPAIR SERVICE 201 Madison St Waukesha WI	CRS
Facility ID No:	268499220			Loc Meth:	Interpreted based on site records	
Detail Seq No:	32666			Sediments:	No	
Activity Detail No:	0368005263			Has Contin Oblig:	Yes	
Act Code:	340			Has Offsite:	No	
Start Date:	1995-11-10 24:00:00 UTC			WTM91 X AMT:	663843	
End Date:	2002-10-30 24:00:00 UTC			WTM91 Y AMT:	283709	
Point Rep:	Parcel center					
24	7 of 8	SSE	0.19 / 1,015.13	810.44 / -39	WAUKESHA REALTY DEV CORP 201 MADISON ST WAUKESHA WI 53186	SHWIMS
FID:	268498230			County:	WAUKESHA	
Status:	OPERATING			Region:	SOUTHEAST	
Activity Type:	HW Generator Activities					
24	8 of 8	SSE	0.19 / 1,015.13	810.44 / -39	WAUKESHA REALTY DEV CORP 201 MADISON ST WAUKESHA WI 53186	FINDS/FRS
Registry ID:	110070634816					
FIPS Code:	55133					
HUC Code:	07120006					
Site Type Name:	STATIONARY					
Location Description:						
Supplemental Location:						
Create Date:	26-NOV-19					
Update Date:						
Interest Types:	UNSPECIFIED UNIVERSE					
SIC Codes:						
SIC Code Descriptions:						
NAICS Codes:						
NAICS Code Descriptions:						
Conveyor:	FRS-GEOCODE					
Federal Facility Code:						
Federal Agency Name:						
Tribal Land Code:						
Tribal Land Name:						
Congressional Dist No:	05					
Census Block Code:	551332027002006					
EPA Region Code:	05					
County Name:	WAUKESHA					
US/Mexico Border Ind:						
Latitude:	43.01249					
Longitude:	-88.23446					
Reference Point:	ENTRANCE POINT OF A FACILITY OR STATION					

Map Key	Number of Records	Direction	Distance (mi/ft)	Elev/Diff (ft)	Site	DB
---------	-------------------	-----------	------------------	----------------	------	----

Coord Collection Method: ADDRESS MATCHING-HOUSE NUMBER
Accuracy Value: 50
Datum: NAD83
Source:
Facility Detail Rprt URL: https://ofmpub.epa.gov/frs_public2/fii_query_detail.disp_program_facility?p_registry_id=110070634816
Data Source: Facility Registry Service - Single File
Program Acronyms:

RCRAINFO:WIR000008300

25	1 of 1	SSE	0.20 / 1,056.27	810.52 / -39	WARREN REAL ESTATE INC 111 Ann St Waukesha WI 53186	UST
--------------------	--------	-----	--------------------	-----------------	---	-----

License No:	693918	Expiration Date:	
Facility Ref No:	693918 742758	Fire Department Nm:	Waukesha
Fire Department ID:	6706	Municipality Name:	
License Type:	Registration	Property County:	Waukesha County
License:	Storage Tank Registration		
Licensee:	WARREN REAL ESTATE INC		

Tank Details

Tank ID:	1201732	Federally Regulated:	Yes
Tank Reference No:	1201732	Leak Detection:	
Equipment Wang ID:		Leak Test Method:	
CAS No:		Contain Sump Install:	
Tank Status:	Closed/Removed	Dispen Sump Install:	No
Tank Type:	Underground Storage Tank	Marketer:	No
Tank Contents:	Waste/Used Motor Oil	Spill Protection:	Not Installed
Tank Occupancy:	Mercantile/Commercial	Overfill Protection:	Not Installed
Install Date:		Overfill Protect Type:	Not Installed
Capacity:	1000.00	Corrosion Protect Ty:	
Construction Material:	Bare Steel	Date of Lining:	
Wall Size:		Lining Inspect Date:	

Pipe Details

Related Tank ID:		UST Manifolder:	
Status:		Flex Connector:	
Type:		Leak Test Method:	
System Type:		Leak Detection:	
Wall Type:		Corrosion Protection:	
Construction Material:		Latest Test Name:	
Catastrop Leak Detn:		Latest Test Date:	
Aboveground Piping:	No	Latest Test Expire Dt:	
Underground Piping:	No		

Map Key	Number of Records	Direction	Distance (mi/ft)	Elev/Diff (ft)	Site	DB
---------	-------------------	-----------	------------------	----------------	------	----

MyDATCP Storage Tank Search - Tank Details

Tank ID:	1201732	Corrosion Protect Ty:	
Wang ID:		Overfill Protect Type:	Not Installed
CAS No:		Construction Material:	Bare Steel
Tank Status:	Closed/Removed as of 2008-05-18	Capacity in Gallons:	1,000
Install Date:		Marketer:	No
Tank Type:	Underground Storage Tank	Spill Protection:	Not Installed
Tank Occupancy:	Mercantile/Commercial	Date of Lining:	
Wall Type:		Contents:	Waste/Used Motor Oil
Federally Regulated:	Yes	Overfill Protection:	Not Installed
Leak Detection:		Lining Inspect Date:	
Leak Test Method:		Underground Piping:	No
Contain Sump Install:			

MyDATCP Storage Tank Search - Owner Details

Site Anniversary Date:

Owner Name: Warren Real Estate Inc

Owner Address1: 335 Mahn Ct

Owner Address2:

Owner City: Oak Creek

Owner State: WI

Owner Zip: 53154

26	1 of 2	SE	0.20 / 1,078.62	811.84 / -38	RAILROADS (FMR) 151 E ST PAUL AVE WAUKESHA WI 53188	ERP
--------------------	--------	----	-----------------	--------------	---	-----

Site ID:	33823900	BRRTS No:	
Address:	151 E ST PAUL AVE	Address (Web):	151 E ST PAUL AVE
Municipality:	WAUKESHA	Municipality (Web):	WAUKESHA
Zip Code:	53188	Zip (Web):	53188
County:	68	County (Web):	WAUKESHA
County Name:	Waukesha	Region (Web):	SE
Region:	SE		
Location Name:	RAILROADS (FMR)		
Database Source:	BRRTS Bulk data download; DNR Bureau for Remediation and Redevelopment Tracking System (BOTW) (Web)		

Facility Activity Information

Detail Seq No:	587291	CO Contam Flag:	No
Act Code:	330	Geo Located Flag:	Yes
Activity Type:	ERP	GIS Registry Flag:	
Activity No:	0268587291	GIS Area Point Flg:	No
Activit Display No:	02-68-587291	PLSS:	SWNE0306N19E
Status Code:	O	PECFA No:	
Status:	OPEN	PECFA Occurrenc ID:	
DCOM No:		DERF Flag:	No
Comm Occurrence ID:		GLC Flag:	No

Map Key	Number of Records	Direction	Distance (mi/ft)	Elev/Diff (ft)	Site	DB
EPA CERCLIS ID:				Offsite Impact Flg:		No
FID:	268691280			Petrol Ust Flag:		No
Start Date:	2021-03-08			PFAS Flag:		No
End Date:				RFR Flag:		No
Last Action:	2023-01-17			Row Impact Flag:		No
Risk Code:				Sediments Flag:		No
Acres:				SUDZ Flag:		No
Acres 100:				VPLE COC Flag:		No
Juris:	DNR RR			WAM Flag:		No
NPL Flag:	No			CO Flag:		No
DCOM DB Track Flag:				SFR Flag:		No
PECFA Eligible Flg:	No			Latitude:	43.012940767	
AST Flag:	No			Longitude:	-88.23284095	
Drycleaner Flag:	No					
WDOT Flag:		No				
WDOT Desc:						
Activity Name:	RAILROADS (FMR)					
Activity Detail Addr:	PARCELS# WAKC1305371001AND NE PART OF WAKC1305370					
Activity Comments:						

Action Information

Action Date: 2022-01-06
Action Code: 195
Action Name: Semi-Annual/PECFA Cost Reporting (NR700) Requirement Met
Action Desc: Date DNR received submittal of completed online semi-annual report form, meeting the requirements of NR 700.
Action Comment: Period: 7/1/2021 - 12/31/2021

Action Date: 2021-03-08
Action Code: 1
Action Name: Notification of Hazardous Substance Discharge
Action Desc: Date DNR received notice of a discharge of a hazardous substance under s. 292.11 Wis. Stats. Discharge was discovered during an environmental assessment or laboratory analysis of soil, sediment, groundwater or vapor samples. Includes historic contamination.
Action Comment:

Action Date: 2022-07-05
Action Code: 195
Action Name: Semi-Annual/PECFA Cost Reporting (NR700) Requirement Met
Action Desc: Date DNR received submittal of completed online semi-annual report form, meeting the requirements of NR 700.
Action Comment: Period: 1/1/2022 - 6/30/2022

Action Date: 2021-05-17
Action Code: 37
Action Name: Site Investigation Report (SIR) Received (non-fee)
Action Desc: Date DNR received a site investigation report (SIR) to determine degree & extent of contamination and form a basis for choosing the appropriate remedial action.
Action Comment: FEE PAID UNDER BRRTS #02-68-583548

Action Date: 2021-07-06
Action Code: 195

Map Key	Number of Records	Direction	Distance (mi/ft)	Elev/Diff (ft)	Site	DB
----------------	--------------------------	------------------	-------------------------	-----------------------	-------------	-----------

Action Name: Semi-Annual/PECFA Cost Reporting (NR700) Requirement Met
Action Desc: Date DNR received submittal of completed online semi-annual report form, meeting the requirements of NR 700.
Action Comment: Period: 1/1/2021 - 6/30/2021

Action Date: 2021-06-09
Action Code: 38
Action Name: Site Investigation Report (SIR) Approved
Action Desc: Date DNR provided notice that a site investigation report (SIR) has been approved and the degree & extent of contamination has been defined for all or part of a cleanup activity at a site.
Action Comment:

Action Date: 2023-01-17
Action Code: 195
Action Name: Semi-Annual/PECFA Cost Reporting (NR700) Requirement Met
Action Desc: Date DNR received submittal of completed online semi-annual report form, meeting the requirements of NR 700.
Action Comment: Period: 7/1/2022 - 12/31/2022

Action Date: 2021-03-09
Action Code: 2
Action Name: Responsible Party (RP) letter sent
Action Desc: Date of DNR letter to responsible party (RP) notifying them of state law responsibilities associated with the investigation and cleanup of a hazardous substance discharge to the environment.
Action Comment:

Impacts Information

Impact Seq No:
Impact Code: 04
Impact Desc: Groundwater Contamination
Impact Comment:
Potential Flag: Yes

Impact Seq No:
Impact Code: 05
Impact Desc: Soil Contamination
Impact Comment:
Potential Flag: No

Substances Information

Substance Desc: Petroleum - Unknown Type
Spill Released Amt:
Spill Released Unit Code:

Substance Desc: Metals
Spill Released Amt:
Spill Released Unit Code:

Substance Desc: Lead (Pb)
Spill Released Amt:

Map Key	Number of Records	Direction	Distance (mi/ft)	Elev/Diff (ft)	Site	DB
----------------	--------------------------	------------------	-------------------------	-----------------------	-------------	-----------

Spill Released Unit Code:

Substance Desc: Arsenic
Spill Released Amt:
Spill Released Unit Code:

Substance Desc: Polynuclear Aromatic Hydrocarbons
Spill Released Amt:
Spill Released Unit Code:

Substance Desc: Mercury
Spill Released Amt:
Spill Released Unit Code:

WHO Information

Org Flag: Yes
Role Desc: Responsible Party
Full Name: WAUKESHA STATE BANK
Address 1: 151 E ST PAUL AVE
Address 2:
City: WAUKESHA
State Abbr: WI
Postal Code: 53186
Composite Address: WAUKESHA, WI 53186
Country Name: UNITED STATES
Email: NA

Org Flag: No
Role Desc: DNR Project Manager
Full Name: MARK DREWS
Address 1: 141 NW BARSTOW ST
Address 2: RM 180
City: WAUKESHA
State Abbr: WI
Postal Code: 53188
Composite Address: WAUKESHA, WI 53188
Country Name: UNITED STATES
Email: mark.drews@wisconsin.gov

Org Flag: No
Role Desc: RP Contact/Agent
Full Name: TY TAYLOR
Address 1: 151 E ST PAUL AVE
Address 2: WAUKESHA STATE BANK
City: WAUKESHA
State Abbr: WI
Postal Code: 53187
Composite Address: WAUKESHA, WI 53187
Country Name: UNITED STATES

Map Key	Number of Records	Direction	Distance (mi/ft)	Elev/Diff (ft)	Site	DB
---------	-------------------	-----------	------------------	----------------	------	----

Email: ttaylor@waukeshabank.com
Org Flag: Yes
Role Desc: Consultant
Full Name: THE SIGMA GROUP INC
Address 1: 1300 W CANAL ST
Address 2:
City: MILWAUKEE
State Abbr: WI
Postal Code: 53233
Composite Address: MILWAUKEE, WI 53233
Country Name: UNITED STATES
Email: NA

BRRTS Web List

FID:	268691280	Start Date:	2021-03-08
Status:	OPEN	End Date:	0000-00-00
Activity Type:	ERP	Jurisdiction:	DNR
Activity Name:	RAILROADS (FMR)		
Comments:			

26	2 of 2	SE	0.20 / 1,078.62	811.84 / -38	Waukesha State Bank 151 E St Paul Ave Waukesha WI 53188	UST
--------------------	--------	----	--------------------	-----------------	---	-----

License No:	513637	Expiration Date:	
Facility Ref No:		Fire Department Nm:	Waukesha
Fire Department ID:	6706	Municipality Name:	
License Type:	Registration	Property County:	Waukesha County
License:	Storage Tank Registration		
Licensee:	WAUKESHA STATE BANK		

Tank Details

Tank ID:	239796	Federally Regulated:	Yes
Tank Reference No:		Leak Detection:	Unknown
Equipment Wang ID:		Leak Test Method:	Monthly Monitoring
CAS No:		Contain Sump Install:	No
Tank Status:	Closed/Removed	Dispen Sump Install:	No
Tank Type:	Underground Storage Tank	Marketer:	No
Tank Contents:	Waste/Used Motor Oil	Spill Protection:	Not Installed
Tank Occupancy:	Mercantile/Commercial	Overfill Protection:	Not Installed
Install Date:		Overfill Protect Type:	Not Installed
Capacity:	300.00	Corrosion Protect Ty:	
Construction Material:	Bare Steel	Date of Lining:	
Wall Size:	Single	Lining Inspect Date:	

Pipe Details

Map Key	Number of Records	Direction	Distance (mi/ft)	Elev/Diff (ft)	Site	DB
Related Tank ID:			UST Manifolder:			
Status:			Flex Connector:			
Type:			Leak Test Method:			
System Type:			Leak Detection:			
Wall Type:			Corrosion Protection:			
Construction Material:			Latest Test Name:			
Catastroph Leak Detn:			Latest Test Date:			
Aboveground Piping:	No	Latest Test Expire Dt:				
Underground Piping:	No					

MyDATCP Storage Tank Search - Tank Details

Tank ID:	239796	Corrosion Protect Ty:	
Wang ID:		Overfill Protect Type:	Not Installed
CAS No:		Construction Material:	Bare Steel
Tank Status:	Closed/Removed as of 2021-09-01	Capacity in Gallons:	300
Install Date:		Marketer:	No
Tank Type:	Underground Storage Tank	Spill Protection:	Not Installed
Tank Occupancy:	Mercantile/Commercial	Date of Lining:	
Wall Type:	Single	Contents:	Waste/Used Motor Oil
Federally Regulated:	Yes	Overfill Protection:	Not Installed
Leak Detection:	Unknown	Lining Inspect Date:	
Leak Test Method:	Monthly Monitoring	Underground Piping:	No
Contain Sump Install:	No		

MyDATCP Storage Tank Search - Owner Details

Site Anniversary Date:	
Owner Name:	Waukesha State Bank
Owner Address1:	151 E St Paul Ave
Owner Address2:	
Owner City:	Waukesha
Owner State:	WI
Owner Zip:	53187-0648

27	1 of 1	NE	0.21 / 1,091.70	887.37 / 38	507 BUENA VISTA WAUKESHA WI 53186	ERNS
NRC Report No:	241889	Latitude Degrees:				
Type of Incident:	MOBILE	Latitude Minutes:				
Incident Cause:	EQUIPMENT FAILURE	Latitude Seconds:				
Incident Date:	31-May-1994 11:45:00	Longitude Degrees:				
Incident Location:		Longitude Minutes:				
Incident Dtg:	OCCURRED	Longitude Seconds:				
Distance from City:		Lat Quad:				
Distance Units:		Long Quad:				
Direction from City:		Location Section:				
Location County:	WAUKESHA	Location Township:				
Potential Flag:		Location Range:				
Year:	Year 1994 Reports					

Map Key	Number of Records	Direction	Distance (mi/ft)	Elev/Diff (ft)	Site	DB
---------	-------------------	-----------	------------------	----------------	------	----

Description of Incident: DELIVERY TRUCK/FUEL LINE BROKE RESULTING IN RELEASE

Material Spill Information

Chris Code:	OTD	Unit of Measure:	GALLON(S)
CAS No:		If Reached Water:	YES
UN No:		Amount in Water:	0
Name of Material:	OIL, FUEL: NO. 2-D	Unit Reach Water:	NONE
Amount of Material:	20		

Calls Information

Date Time Received:	01-Jun-1994 15:20:13	Responsible City:	WAUKESHA
Date Time Complete:	01-Jun-1994 15:23:22	Responsible State:	WI
Call Type:	INC	Responsible Zip:	53186
Resp Company:	HOPSON OIL CO	Source:	UNAVAILABLE
Resp Org Type:	PRIVATE ENTERPRISE		

Incident Information

Tank ID:		Building ID:	
Tank Regulated:	U	Location Area ID:	
Tank Regulated By:		Location Block ID:	
Capacity of Tank:		OCSG No:	
Capacity Tank Units:		OCSF No:	
Description of Tank:		State Lease No:	
Actual Amount:		Pier Dock No:	
Actual Amount Units:		Berth Slip No:	
Tank Above Ground:	ABOVE	Brake Failure:	N
NPDES:		Airbag Deployed:	
NPDES Compliance:	U	Transport Contain:	U
Init Contin Rel No:		Location Subdiv:	
Contin Rel Permit:		Platform Rig Name:	
Contin Release Type:		Platform Letter:	
Aircraft ID:		Allision:	N
Aircraft Runway No:		Type of Structure:	
Aircraft Spot No:		Structure Name:	
Aircraft Type:	UNKNOWN	Structure Oper:	Y
Aircraft Model:		Transit Bus Flag:	
Aircraft Fuel Cap:		Date Time Norm Serv:	
Aircraft Fuel Cap U:		Serv Disrupt Time:	
Aircraft Fuel on Brd:		Serv Disrupt Units:	
Aircraft Fuel OB U:		CR Begin Date:	
Aircraft Hanger:		CR End Date:	
Road Mile Marker:		CR Change Date:	
Power Gen Facility:	U	FBI Contact:	
Generating Capacity:		FBI Contact Dt Tm:	
Type of Fixed Obj:	UNKNOWN	Passenger Handling:	
Type of Fuel:		Passenger Route:	XXX

Map Key	Number of Records	Direction	Distance (mi/ft)	Elev/Diff (ft)	Site	DB
DOT Crossing No:					Passenger Delay:	XXX
DOT Regulated:	U				Sub Part C Test Req:	XXX
Pipeline Type:	UNKNOWN				Conductor Test:	
Pipeline Abv Ground:	ABOVE				Engineer Test:	
Pipeline Covered:	U				Trainman Test:	
Exposed Underwater:	U				Yard Foreman Test:	
Railroad Hotline:	No				RCL Operator Test:	
Railroad Milepost:	UNKNOWN				Brakeman Test:	
Grade Crossing:	N				Train Dispat Test:	
Crossing Device Ty:					Signalman Test:	
Ty Vehicle Involved:	UNKNOWN				Oth Employee Test:	
Device Operational:	Y				Unknown Test:	

Incident Details Information

Release Secured:	U				State Agen Report No:	
Release Rate:					State Agen on Scene:	
Release Rate Unit:					State Agen Notified:	
Release Rate Rate:					Fed Agency Notified:	
Est Duration of Rel:					Oth Agency Notified:	
Desc Remedial Act:	SECURED RELEASE/SORBENTS DEPLOYED				Body of Water:	
Fire Involved:	N				Tributary of:	
Fire Extinguished:	U				Near River Mile Make:	
Any Evacuations:	N				Near River Mile Mark:	
No Evacuated:					Offshore:	N
Who Evacuated:					Weather Conditions:	
Radius of Evac:					Air Temperature:	
Any Injuries:	U				Wind Direction:	
No. Injured:					Wind Speed:	
No. Hospitalized:					Wind Speed Unit:	
No. Fatalities:					Water Supp Contam:	U
Any Fatalities:	U				Water Temperature:	
Any Damages:	N				Wave Condition:	
Damage Amount:					Current Speed:	
Air Corridor Closed:	N				Current Direction:	
Air Corridor Desc:					Current Speed Unit:	
Air Closure Time:					EMPL Fatality:	
Waterway Closed:	N				Pass Fatality:	
Waterway Desc:					Community Impact:	N
Waterway Close Time:					Passengers Transfer:	UNK
Road Closed:	N				Passenger Injuries:	
Road Desc:					Employee Injuries:	
Road Closure Time:					Occupant Fatality:	
Road Closure Units:					Sheen Size:	
Closure Direction:					Sheen Size Units:	
Major Artery:	No				Sheen Size Length:	
Track Closed:	N				Sheen Size Length U:	
Track Desc:					Sheen Size Width:	
Track Closure Time:					Sheen Size Width U:	
Track Closure Units:					Sheen Color:	

Map Key	Number of Records	Direction	Distance (mi/ft)	Elev/Diff (ft)	Site	DB
---------	-------------------	-----------	------------------	----------------	------	----

Track Close Dir:					Dir of Sheen Travel:	
Media Interest:					Sheen Odor Desc:	
Medium Desc:	LAND				Duration Unit:	
Addl Medium Info:	ASPHALT				Additional Info:	AREA AFFECTED:10FT X 10FT

28	1 of 1	SSE	0.21 / 1,113.70	808.94 / -40	FORMER WAUKESHA FARM SUPPLY COOP 125 W St Paul Ave Waukesha WI 53187	UST
--------------------	--------	-----	-----------------	--------------	--	-----

License No:	625017	Expiration Date:	
Facility Ref No:	625017 625023	Fire Department Nm:	Waukesha
Fire Department ID:	6706	Municipality Name:	
License Type:	Registration	Property County:	Waukesha County
License:	Storage Tank Registration		
Licensee:	WAUKESHA STATE BANK		

Tank Details

Tank ID:	774852	Federally Regulated:	Yes
Tank Reference No:	774852	Leak Detection:	
Equipment Wang ID:		Leak Test Method:	
CAS No:		Contain Sump Install:	
Tank Status:	Closed/Removed	Dispen Sump Install:	No
Tank Type:	Underground Storage Tank	Marketer:	No
Tank Contents:	Unleaded Gasoline	Spill Protection:	Not Installed
Tank Occupancy:	Retail Fuel Sales	Overfill Protection:	Not Installed
Install Date:		Overfill Protect Type:	Not Installed
Capacity:	6000.00	Corrosion Protect Ty:	
Construction Material:	Unknown	Date of Lining:	
Wall Size:		Lining Inspect Date:	

Pipe Details

Related Tank ID:		UST Manifolded:	
Status:		Flex Connector:	
Type:		Leak Test Method:	
System Type:		Leak Detection:	
Wall Type:		Corrosion Protection:	
Construction Material:		Latest Test Name:	
Catastrop Leak Detn:		Latest Test Date:	
Aboveground Piping:	No	Latest Test Expire Dt:	
Underground Piping:	No		

MyDATCP Storage Tank Search - Tank Details

Tank ID:	774852	Corrosion Protect Ty:	
Wang ID:		Overfill Protect Type:	Not Installed
CAS No:		Construction Material:	Unknown
Tank Status:	Closed/Removed as of 1973-12-31	Capacity in Gallons:	6,000

Map Key	Number of Records	Direction	Distance (mi/ft)	Elev/Diff (ft)	Site	DB
Install Date:				Marketer:	No	
Tank Type:	Underground Storage Tank			Spill Protection:	Not Installed	
Tank Occupancy:	Retail Fuel Sales			Date of Lining:		
Wall Type:				Contents:	Unleaded Gasoline	
Federally Regulated:	Yes			Overfill Protection:	Not Installed	
Leak Detection:				Lining Inspect Date:		
Leak Test Method:				Underground Piping:	No	
Contain Sump Install:						

MyDATCP Storage Tank Search - Owner Details

Site Anniversary Date:

Owner Name: Waukesha State Bank
Owner Address1: 151 E St Paul Ave
Owner Address2:
Owner City: Waukesha
Owner State: WI
Owner Zip: 53187-0648

<u>29</u>	1 of 4	E	0.22 / 1,159.60	814.85 / -35	WAUKESHA FAMILIY PRACTICE CENTER 210 NW BARSTOW ST WAUKESHA WI 53188	RCRA VSQG
---------------------------	--------	---	--------------------	-----------------	---	-----------

EPA Handler ID: WIR000151977
Gen Status Universe: VSG
Contact Name: CHRIS PURDY
Contact Address: 210 NW BARSTOW ST , , WAUKESHA , WI, 53188 , US
Contact Phone No and Ext: 262-928-5115
Contact Email: CHRIS.PURDY@PHCI.ORG
Contact Country: US
County Name: WAUKESHA
EPA Region: 05
Land Type: Private
Receive Date: 20140924
Location Latitude: 43.014555
Location Longitude: -88.23227

Violation/Evaluation Summary

Note: NO RECORDS: As of Oct 2023, there are no Compliance Monitoring and Enforcement (violation) records associated with this facility (EPA ID).

Handler Summary

Importer Activity: No
Mixed Waste Generator: No
Transporter Activity: No
Transfer Facility: No
Onsite Burner Exemption: No

Map Key	Number of Records	Direction	Distance (mi/ft)	Elev/Diff (ft)	Site	DB
Furnace Exemption:		No				
Underground Injection Activity:		No				
Commercial TSD:		No				
Used Oil Transporter:		No				
Used Oil Transfer Facility:		No				
Used Oil Processor:		No				
Used Oil Refiner:		No				
Used Oil Burner:		No				
Used Oil Market Burner:		No				
Used Oil Spec Marketer:		No				

Hazardous Waste Handler Details

Sequence No: 1
Receive Date: 20140828
Handler Name: PHCMA WAUKESHA FAMILIY PRACTICE CLINIC
Federal Waste Generator Code: 3
Generator Code Description: Very Small Quantity Generator
Source Type: Notification

Waste Code Details

Hazardous Waste Code: D001
Waste Code Description: IGNITABLE WASTE

Hazardous Waste Code: D002
Waste Code Description: CORROSIVE WASTE

Hazardous Waste Code: D007
Waste Code Description: CHROMIUM

Hazardous Waste Code: D009
Waste Code Description: MERCURY

Hazardous Waste Code: D011
Waste Code Description: SILVER

Hazardous Waste Code: D022
Waste Code Description: CHLOROFORM

Hazardous Waste Code: D024
Waste Code Description: M-CRESOL

Hazardous Waste Code: P001
Waste Code Description: 2H-1-BENZOPYRAN-2-ONE, 4-HYDROXY-3-(3-OXO-1-PHENYLBUTYL)-, & SALTS, WHEN PRESENT AT CONCENTRATIONS GREATER THAN 0.3% (OR) WARFARIN, & SALTS, WHEN PRESENT AT CONCENTRATIONS GREATER THAN 0.3%

Hazardous Waste Code: P075
Waste Code Description: NICOTINE, & SALTS (OR) PYRIDINE, 3-(1-METHYL-2-PYRROLIDINYL)-,(S)-, & SALTS

Map Key	Number of Records	Direction	Distance (mi/ft)	Elev/Diff (ft)	Site	DB
Hazardous Waste Code:			P188			
Waste Code Description:			BENZOIC ACID, 2-HYDROXY-, COMPD. WITH (3AS-CIS)-1,2,3,3A,8,8A-HEXAHYDRO-1,3A,8-TRIMETHYLPYRROLO[2,3-B]INDOL-5-YL METHYLCARBAMATE ESTER (1:1) (OR) PHYSOSTIGMINE SALICYLATE			
Hazardous Waste Code:			U010			
Waste Code Description:			AZIRINO [2',3':3,4]PYRROLO[1,2-A]INDOLE-4,7-DIONE, 6-AMINO-8-[[AMINOCARBONYLOXY]METHYL]-1,1A,2,8,8A,8B-HEXAHYDRO-8A-METHOXY-5-METHYL-, [1AS-(1AALPHA, 8BETA, 8AALPHA, 8BALPHA)]- (OR) MITOMYCIN C			
Hazardous Waste Code:			U034			
Waste Code Description:			ACETALDEHYDE, TRICHLORO- (OR) CHLORAL			
Hazardous Waste Code:			U035			
Waste Code Description:			BENZENEBUTANOIC ACID, 4-[BIS(2-CHLOROETHYL)AMINO]- (OR) CHLORAMBUCIL			
Hazardous Waste Code:			U058			
Waste Code Description:			2H-1,3,2-OXAZAPHOSPHORIN-2-AMINE, N,N-BIS(2-CHLOROETHYL)TETRAHYDRO-, 2-OXIDE (OR) CYCLOPHOSPHAMIDE			
Hazardous Waste Code:			U132			
Waste Code Description:			HEXACHLOROPHENE (OR) PHENOL, 2,2'-METHYLENEBIS[3,4,6-TRICHLORO-			
Hazardous Waste Code:			U150			
Waste Code Description:			L-PHENYLALANINE, 4-[BIS(2-CHLOROETHYL)AMINO]- (OR) MELPHALAN			
Hazardous Waste Code:			U188			
Waste Code Description:			PHENOL			
Hazardous Waste Code:			U200			
Waste Code Description:			RESERPINE (OR) YOHIMBAN-16-CARBOXYLIC ACID, 11,17-DIMETHOXY-18-[(3,4,5-TRIMETHOXYBENZOYL)OXY]-, METHYL ESTER, (3BETA, 16BETA, 17ALPHA, 18BETA, 20ALPHA)-			
Hazardous Waste Code:			U205			
Waste Code Description:			SELENIUM SULFIDE (OR) SELENIUM SULFIDE SES2 (R,T)			
Hazardous Waste Code:			U236			
Waste Code Description:			2,7-NAPHTHALENEDISULFONIC ACID,3,3'-[(3,3'-DIMETHYL[1,1'-BIPHENYL]-4,4'-DIYL)BIS(AZO)BIS[5-AMINO-4-HYDROXY]-, TETRASODIUM SALT (OR) TRYPAN BLUE			
Hazardous Waste Code:			U248			
Waste Code Description:			2H-1-BENZOPYRAN-2-ONE, 4-HYDROXY-3-(3-OXO-1-PHENYL-BUTYL)-, & SALTS, WHEN PRESENT AT CONCENTRATIONS OF 0.3% OR LESS (OR) WARFARIN, & SALTS, WHEN PRESENT AT CONCENTRATIONS OF 0.3% OR LESS			

Hazardous Waste Handler Details

Sequence No: 1
Receive Date: 20140918
Handler Name: WAUKESHA FAMILY PRACTICE CLINIC
Federal Waste Generator Code: 3
Generator Code Description: Very Small Quantity Generator

Map Key	Number of Records	Direction	Distance (mi/ft)	Elev/Diff (ft)	Site	DB
Source Type:		Implementer				
<u>Waste Code Details</u>						
Hazardous Waste Code:		D001				
Waste Code Description:		IGNITABLE WASTE				
Hazardous Waste Code:		D002				
Waste Code Description:		CORROSIVE WASTE				
Hazardous Waste Code:		D007				
Waste Code Description:		CHROMIUM				
Hazardous Waste Code:		D009				
Waste Code Description:		MERCURY				
Hazardous Waste Code:		D011				
Waste Code Description:		SILVER				
Hazardous Waste Code:		D022				
Waste Code Description:		CHLOROFORM				
Hazardous Waste Code:		D024				
Waste Code Description:		M-CRESOL				
Hazardous Waste Code:		P001				
Waste Code Description:		2H-1-BENZOPYRAN-2-ONE, 4-HYDROXY-3-(3-OXO-1-PHENYLBUTYL)-, & SALTS, WHEN PRESENT AT CONCENTRATIONS GREATER THAN 0.3% (OR) WARFARIN, & SALTS, WHEN PRESENT AT CONCENTRATIONS GREATER THAN 0.3%				
Hazardous Waste Code:		P075				
Waste Code Description:		NICOTINE, & SALTS (OR) PYRIDINE, 3-(1-METHYL-2-PYRROLIDINYL)-,(S)-, & SALTS				
Hazardous Waste Code:		P188				
Waste Code Description:		BENZOIC ACID, 2-HYDROXY-, COMPD. WITH (3AS-CIS)-1,2,3,3A,8,8A-HEXAHYDRO-1,3A,8-TRIMETHYLPYRROLO[2,3-B]INDOL-5-YL METHYLCARBAMATE ESTER (1:1) (OR) PHYSOSTIGMINE SALICYLATE				
Hazardous Waste Code:		U010				
Waste Code Description:		AZIRINO [2',3':3,4]PYRROLO[1,2-A]INDOLE-4,7-DIONE, 6-AMINO-8-[[AMINOCARBONYLOXY]METHYL]-1,1A,2,8,8A,8B-HEXAHYDRO-8A-METHOXY-5-METHYL-, [1AS-(1AALPHA, 8BETA, 8AALPHA, 8BALPHA)]- (OR) MITOMYCIN C				
Hazardous Waste Code:		U034				
Waste Code Description:		ACETALDEHYDE, TRICHLORO- (OR) CHLORAL				
Hazardous Waste Code:		U035				
Waste Code Description:		BENZENEBUTANOIC ACID, 4-[BIS(2-CHLOROETHYL)AMINO]- (OR) CHLORAMBUCIL				
Hazardous Waste Code:		U058				
Waste Code Description:		2H-1,3,2-OXAZAPHOSPHORIN-2-AMINE, N,N-BIS(2-CHLOROETHYL)TETRAHYDRO-, 2-OXIDE (OR) CYCLOPHOSPHAMIDE				

Map Key	Number of Records	Direction	Distance (mi/ft)	Elev/Diff (ft)	Site	DB
Hazardous Waste Code:			U132			
Waste Code Description:			HEXACHLOROPHENE (OR) PHENOL, 2,2'-METHYLENEBIS[3,4,6-TRICHLORO-			
Hazardous Waste Code:			U150			
Waste Code Description:			L-PHENYLALANINE, 4-[BIS(2-CHLOROETHYL)AMINO]- (OR) MELPHALAN			
Hazardous Waste Code:			U188			
Waste Code Description:			PHENOL			
Hazardous Waste Code:			U200			
Waste Code Description:			RESERPINE (OR) YOHIMBAN-16-CARBOXYLIC ACID, 11,17-DIMETHOXY-18-[(3,4,5-TRIMETHOXYBENZOYL) OXY]-, METHYL ESTER, (3BETA, 16BETA, 17ALPHA, 18BETA, 20ALPHA)-			
Hazardous Waste Code:			U205			
Waste Code Description:			SELENIUM SULFIDE (OR) SELENIUM SULFIDE SES2 (R,T)			
Hazardous Waste Code:			U236			
Waste Code Description:			2,7-NAPHTHALENEDISULFONIC ACID,3,3'-[(3,3'-DIMETHYL[1,1'-BIPHENYL]-4,4'-DIYL)BIS(AZO)BIS[5-AMINO-4-HYDROXY]-, TETRASODIUM SALT (OR) TRYPAN BLUE			
Hazardous Waste Code:			U248			
Waste Code Description:			2H-1-BENZOPYRAN-2-ONE, 4-HYDROXY-3-(3-OXO-1-PHENYL-BUTYL)-, & SALTS, WHEN PRESENT AT CONCENTRATIONS OF 0.3% OR LESS (OR) WARFARIN, & SALTS, WHEN PRESENT AT CONCENTRATIONS OF 0.3% OR LESS			

Hazardous Waste Handler Details

Sequence No: 2
Receive Date: 20140924
Handler Name: WAUKESHA FAMILY PRACTICE CENTER
Federal Waste Generator Code: 3
Generator Code Description: Very Small Quantity Generator
Source Type: Implementer

Waste Code Details

Hazardous Waste Code: D001
Waste Code Description: IGNITABLE WASTE

Hazardous Waste Code: D002
Waste Code Description: CORROSIVE WASTE

Hazardous Waste Code: D007
Waste Code Description: CHROMIUM

Hazardous Waste Code: D009
Waste Code Description: MERCURY

Hazardous Waste Code: D011
Waste Code Description: SILVER

Map Key	Number of Records	Direction	Distance (mi/ft)	Elev/Diff (ft)	Site	DB
Hazardous Waste Code:			D022			
Waste Code Description:			CHLOROFORM			
Hazardous Waste Code:			D024			
Waste Code Description:			M-CRESOL			
Hazardous Waste Code:			P001			
Waste Code Description:			2H-1-BENZOPYRAN-2-ONE, 4-HYDROXY-3-(3-OXO-1-PHENYLBUTYL)-, & SALTS, WHEN PRESENT AT CONCENTRATIONS GREATER THAN 0.3% (OR) WARFARIN, & SALTS, WHEN PRESENT AT CONCENTRATIONS GREATER THAN 0.3%			
Hazardous Waste Code:			P075			
Waste Code Description:			NICOTINE, & SALTS (OR) PYRIDINE, 3-(1-METHYL-2-PYRROLIDINYL)-,(S)-, & SALTS			
Hazardous Waste Code:			P188			
Waste Code Description:			BENZOIC ACID, 2-HYDROXY-, COMPD. WITH (3AS-CIS)-1,2,3,3A,8,8A-HEXAHYDRO-1,3A,8-TRIMETHYLPYRROLO[2,3-B]INDOL-5-YL METHYLCARBAMATE ESTER (1:1) (OR) PHYSOSTIGMINE SALICYLATE			
Hazardous Waste Code:			U010			
Waste Code Description:			AZIRINO [2',3':3,4]PYRROLO[1,2-A]INDOLE-4,7-DIONE, 6-AMINO-8-[[AMINOCARBONYLOXY]METHYL]-1,1A,2,8,8A,8B-HEXAHYDRO-8A-METHOXY-5-METHYL-, [1AS-(1AALPHA, 8BETA, 8AALPHA, 8BALPHA)]- (OR) MITOMYCIN C			
Hazardous Waste Code:			U034			
Waste Code Description:			ACETALDEHYDE, TRICHLORO- (OR) CHLORAL			
Hazardous Waste Code:			U035			
Waste Code Description:			BENZENE BUTANOIC ACID, 4-[BIS(2-CHLOROETHYL)AMINO]- (OR) CHLORAMBUCIL			
Hazardous Waste Code:			U058			
Waste Code Description:			2H-1,3,2-OXAZAPHOSPHORIN-2-AMINE, N,N-BIS(2-CHLOROETHYL)TETRAHYDRO-, 2-OXIDE (OR) CYCLOPHOSPHAMIDE			
Hazardous Waste Code:			U132			
Waste Code Description:			HEXACHLOROPHENE (OR) PHENOL, 2,2'-METHYLENEBIS[3,4,6-TRICHLORO-			
Hazardous Waste Code:			U150			
Waste Code Description:			L-PHENYLALANINE, 4-[BIS(2-CHLOROETHYL)AMINO]- (OR) MELPHALAN			
Hazardous Waste Code:			U188			
Waste Code Description:			PHENOL			
Hazardous Waste Code:			U200			
Waste Code Description:			RESERPINE (OR) YOHIMBAN-16-CARBOXYLIC ACID, 11,17-DIMETHOXY-18-[(3,4,5-TRIMETHOXYBENZOYL)OXY]-, METHYL ESTER, (3BETA, 16BETA, 17ALPHA, 18BETA, 20ALPHA)-			
Hazardous Waste Code:			U205			
Waste Code Description:			SELENIUM SULFIDE (OR) SELENIUM SULFIDE SES2 (R,T)			
Hazardous Waste Code:			U236			
Waste Code Description:			2,7-NAPHTHALENEDISULFONIC ACID,3,3'-[(3,3'-DIMETHYL[1,1'-BIPHENYL]-4,4'-DIYL)BIS(AZO)BIS[5-AMINO-			

Map Key	Number of Records	Direction	Distance (mi/ft)	Elev/Diff (ft)	Site	DB
---------	-------------------	-----------	------------------	----------------	------	----

Hazardous Waste Code: U248
Waste Code Description: 2H-1-BENZOPYRAN-2-ONE, 4-HYDROXY-3-(3-OXO-1-PHENYL-BUTYL)-, & SALTS, WHEN PRESENT AT CONCENTRATIONS OF 0.3% OR LESS (OR) WARFARIN, & SALTS, WHEN PRESENT AT CONCENTRATIONS OF 0.3% OR LESS

Owner/Operator Details

Owner/Operator Ind:	Current Operator	Street No:	
Type:	Private	Street 1:	
Name:	WMH INC	Street 2:	
Date Became Current:	19900101	City:	
Date Ended Current:		State:	
Phone:		Country:	US
Source Type:	Implementer	Zip Code:	
Owner/Operator Ind:	Current Owner	Street No:	
Type:	Private	Street 1:	210 NW BARSTOW ST
Name:	BARSTOW OFFICE BUILDING LLC	Street 2:	
Date Became Current:	19900101	City:	WAUKESHA
Date Ended Current:		State:	WI
Phone:	262-548-6919	Country:	US
Source Type:	Notification	Zip Code:	53188
Owner/Operator Ind:	Current Owner	Street No:	
Type:	Private	Street 1:	210 NW BARSTOW ST
Name:	BARSTOW OFFICE BUILDING LLC	Street 2:	
Date Became Current:	19900101	City:	WAUKESHA
Date Ended Current:		State:	WI
Phone:	262-548-6919	Country:	US
Source Type:	Implementer	Zip Code:	53188
Owner/Operator Ind:	Current Operator	Street No:	
Type:	Private	Street 1:	
Name:	WMH INC	Street 2:	
Date Became Current:	19900101	City:	
Date Ended Current:		State:	
Phone:		Country:	US
Source Type:	Notification	Zip Code:	

Historical Handler Details

Receive Dt:	20140918
Generator Code Description:	Very Small Quantity Generator
Handler Name:	WAUKESHA FAMILIY PRACTICE CLINIC
Receive Dt:	20140828
Generator Code Description:	Very Small Quantity Generator
Handler Name:	PHCMA WAUKESHA FAMILIY PRACTICE CLINIC

Map Key	Number of Records	Direction	Distance (mi/ft)	Elev/Diff (ft)	Site	DB
29	2 of 4	E	0.22 / 1,159.60	814.85 / -35	WAUKESHA FAMILY PRACTICE CENTER 210 NW BARSTOW ST WAUKESHA WI 53188	FINDS/FRS

Registry ID: 110060924610
FIPS Code: 55133
HUC Code: 07120006
Site Type Name: STATIONARY
Location Description:
Supplemental Location:
Create Date: 24-SEP-14
Update Date: 22-DEC-15
Interest Types: STATE MASTER, VSQG
SIC Codes:
SIC Code Descriptions:
NAICS Codes:
NAICS Code Descriptions:
Conveyor: FRS-GEOCODE
Federal Facility Code:
Federal Agency Name:
Tribal Land Code:
Tribal Land Name:
Congressional Dist No: 05
Census Block Code: 551332027001008
EPA Region Code: 05
County Name: WAUKESHA
US/Mexico Border Ind:
Latitude: 43.01492
Longitude: -88.23187
Reference Point: CENTER OF A FACILITY OR STATION
Coord Collection Method: ADDRESS MATCHING-HOUSE NUMBER
Accuracy Value: 30
Datum: NAD83
Source:
Facility Detail Rprt URL: https://ofmpub.epa.gov/frs_public2/fii_query_detail.disp_program_facility?p_registry_id=110060924610
Data Source: Facility Registry Service - Single File
Program Acronyms:

RCRAINFO:WIR000151977, WI-ESR:11913397

29	3 of 4	E	0.22 / 1,159.60	814.85 / -35	WAUKESHA COUNTY COMMUNITY DENTAL CLINIC 210 NW BARSTOW STREET STE 305 WAUKESHA WI 53188	SHWIMS
--------------------	--------	---	-----------------	--------------	---	--------

FID: 268610430
Status: OPERATING
Activity Type: Infectious Waste Generators
County: WAUKESHA
Region: SOUTHEAST

Map Key	Number of Records	Direction	Distance (mi/ft)	Elev/Diff (ft)	Site	DB
29	4 of 4	E	0.22 / 1,159.60	814.85 / -35	WAUKESHA FAMILIY PRACTICE CENTER 210 NW BARSTOW ST WAUKESHA WI 53188	SHWIMS

FID: 368002140
Status: OPERATING
Activity Type: HW Generator Activities; Infectious Waste Generators
County: WAUKESHA
Region: SOUTHEAST

30	1 of 2	SSE	0.22 / 1,174.66	807.01 / -42	FORMER HUNTER FUEL & ICE CO 149 W St Paul Ave Waukesha WI 53187	AST
--------------------	--------	-----	-----------------	--------------	---	-----

License No: 625016
Facility Ref No: 625016|625022
Fire Department ID: 6706
License Type: Registration
License: Storage Tank Registration
Licensee: Waukesha State Bank
Expiration Date:
Fire Department Nm: Waukesha
Municipality Name:
Property County: Waukesha County

Tank Details

Tank ID: 774842
Tank Reference No: 774842|
Equipment Wang ID:
CAS No:
Tank Status: Closed/Removed
Tank Type: Aboveground Storage Tank
Tank Contents: Fuel Oil
Tank Occupancy: Bulk Plant Storage
Install Date: 1/1/1929 12:00:00 AM
Capacity: 18000.00
Construction Material: Bare Steel
Wall Size:
Federally Regulated: No
Leak Detection:
Leak Test Method:
Contain Sump Install:
Dispen Sump Install: No
Marketer: No
Spill Protection: Not Installed
Overfill Protection: Not Installed
Overfill Protect Type: Not Installed
Corrosion Protect Ty:
Date of Lining:
Lining Inspect Date:

Piping Details

Related Tank ID:
Status:
Type:
System Type:
Wall Type:
Construction Material:
Catastrop Leak Detn:
Aboveground Piping: No
Underground Piping: No
UST Manifoldd:
Flex Connector:
Leak Test Method:
Leak Detection:
Corrosion Protection:
Latest Test Name:
Latest Test Date:
Latest Test Expire Dt:

Tank Details

Tank ID: 774836
Federally Regulated: No

Tank Reference No:	774836]	Leak Detection:	
Equipment Wang ID:		Leak Test Method:	
CAS No:		Contain Sump Install:	
Tank Status:	Closed/Removed	Dispen Sump Install:	No
Tank Type:	Aboveground Storage Tank	Marketer:	No
Tank Contents:	Fuel Oil	Spill Protection:	Not Installed
Tank Occupancy:	Bulk Plant Storage	Overfill Protection:	Not Installed
Install Date:	1/1/1929 12:00:00 AM	Overfill Protect Type:	Not Installed
Capacity:	18000.00	Corrosion Protect Ty:	
Construction Material:	Bare Steel	Date of Lining:	
Wall Size:		Lining Inspect Date:	

Piping Details

Related Tank ID:		UST Manifolded:	
Status:		Flex Connector:	
Type:		Leak Test Method:	
System Type:		Leak Detection:	
Wall Type:		Corrosion Protection:	
Construction Material:		Latest Test Name:	
Catastrop Leak Detn:		Latest Test Date:	
Aboveground Piping:	No	Latest Test Expire Dt:	
Underground Piping:	No		

MyDATCP Storage Tank Search - Tank Details

Tank ID:	774836	Corrosion Protect Ty:	
Wang ID:		Overfill Protect Type:	Not Installed
CAS No:		Construction Material:	Bare Steel
Tank Status:	Closed/Removed as of 1969-12-31	Capacity in Gallons:	18,000
Install Date:	01/01/1929	Marketer:	No
Tank Type:	Aboveground Storage Tank	Spill Protection:	Not Installed
Tank Occupancy:	Bulk Plant Storage	Date of Lining:	
Wall Type:		Contents:	Fuel Oil
Federally Regulated:	No	Overfill Protection:	Not Installed
Leak Detection:		Lining Inspect Date:	
Leak Test Method:		Underground Piping:	No
Contain Sump Install:			

Tank ID:	774842	Corrosion Protect Ty:	
Wang ID:		Overfill Protect Type:	Not Installed
CAS No:		Construction Material:	Bare Steel
Tank Status:	Closed/Removed as of 1969-12-31	Capacity in Gallons:	18,000
Install Date:	01/01/1929	Marketer:	No
Tank Type:	Aboveground Storage Tank	Spill Protection:	Not Installed
Tank Occupancy:	Bulk Plant Storage	Date of Lining:	
Wall Type:		Contents:	Fuel Oil
Federally Regulated:	No	Overfill Protection:	Not Installed
Leak Detection:		Lining Inspect Date:	
Leak Test Method:		Underground Piping:	No

Map Key	Number of Records	Direction	Distance (mi/ft)	Elev/Diff (ft)	Site	DB
---------	-------------------	-----------	------------------	----------------	------	----

Contain Sump Install:

MyDATCP Storage Tank Search - Owner Details

Site Anniversary Date:

Owner Name: Waukesha State Bank
Owner Address1: 151 E St Paul Ave
Owner Address2:
Owner City: Waukesha
Owner State: WI
Owner Zip: 53187-0648

30	2 of 2	SSE	0.22 / 1,174.66	807.01 / -42	FORMER HUNTER FUEL & ICE CO 149 W St Paul Ave Waukesha WI 53187	UST
--------------------	--------	-----	--------------------	-----------------	---	-----

License No: 625016	Expiration Date:
Facility Ref No: 625016 625022	Fire Department Nm: Waukesha
Fire Department ID: 6706	Municipality Name:
License Type: Registration	Property County: Waukesha County
License: Storage Tank Registration	
Licensee: WAUKESHA STATE BANK	

Tank Details

Tank ID: 774850	Federally Regulated: Yes
Tank Reference No: 774850	Leak Detection:
Equipment Wang ID:	Leak Test Method:
CAS No:	Contain Sump Install:
Tank Status: Closed/Removed	Dispen Sump Install: No
Tank Type: Underground Storage Tank	Marketer: No
Tank Contents: Unleaded Gasoline	Spill Protection: Not Installed
Tank Occupancy: Retail Fuel Sales	Overfill Protection: Not Installed
Install Date:	Overfill Protect Type: Not Installed
Capacity: 1000.00	Corrosion Protect Ty:
Construction Material: Unknown	Date of Lining:
Wall Size:	Lining Inspect Date:

Pipe Details

Related Tank ID:	UST Manifolded:
Status:	Flex Connector:
Type:	Leak Test Method:
System Type:	Leak Detection:
Wall Type:	Corrosion Protection:
Construction Material:	Latest Test Name:
Catastrop Leak Detn:	Latest Test Date:
Aboveground Piping: No	Latest Test Expire Dt:
Underground Piping: No	

Tank Details

Tank ID:	774844	Federally Regulated:	Yes
Tank Reference No:	774844	Leak Detection:	
Equipment Wang ID:		Leak Test Method:	
CAS No:		Contain Sump Install:	
Tank Status:	Closed/Removed	Dispen Sump Install:	No
Tank Type:	Underground Storage Tank	Marketer:	No
Tank Contents:	Unleaded Gasoline	Spill Protection:	Not Installed
Tank Occupancy:	Retail Fuel Sales	Overfill Protection:	Not Installed
Install Date:		Overfill Protect Type:	Not Installed
Capacity:	1000.00	Corrosion Protect Ty:	
Construction Material:	Unknown	Date of Lining:	
Wall Size:		Lining Inspect Date:	

Pipe Details

Related Tank ID:		UST Manifolded:	
Status:		Flex Connector:	
Type:		Leak Test Method:	
System Type:		Leak Detection:	
Wall Type:		Corrosion Protection:	
Construction Material:		Latest Test Name:	
Catastrop Leak Detn:		Latest Test Date:	
Aboveground Piping:	No	Latest Test Expire Dt:	
Underground Piping:	No		

MyDATCP Storage Tank Search - Tank Details

Tank ID:	774850	Corrosion Protect Ty:	
Wang ID:		Overfill Protect Type:	Not Installed
CAS No:		Construction Material:	Unknown
Tank Status:	Closed/Removed as of 1969-12-31	Capacity in Gallons:	1,000
Install Date:		Marketer:	No
Tank Type:	Underground Storage Tank	Spill Protection:	Not Installed
Tank Occupancy:	Retail Fuel Sales	Date of Lining:	
Wall Type:		Contents:	Unleaded Gasoline
Federally Regulated:	Yes	Overfill Protection:	Not Installed
Leak Detection:		Lining Inspect Date:	
Leak Test Method:		Underground Piping:	No
Contain Sump Install:			

Tank ID:	774844	Corrosion Protect Ty:	
Wang ID:		Overfill Protect Type:	Not Installed
CAS No:		Construction Material:	Unknown
Tank Status:	Closed/Removed as of 1969-12-31	Capacity in Gallons:	1,000
Install Date:		Marketer:	No
Tank Type:	Underground Storage Tank	Spill Protection:	Not Installed
Tank Occupancy:	Retail Fuel Sales	Date of Lining:	

Map Key	Number of Records	Direction	Distance (mi/ft)	Elev/Diff (ft)	Site	DB
---------	-------------------	-----------	------------------	----------------	------	----

Wall Type:					Contents:	Unleaded Gasoline
Federally Regulated:	Yes				Overfill Protection:	Not Installed
Leak Detection:					Lining Inspect Date:	
Leak Test Method:					Underground Piping:	No
Contain Sump Install:						

MyDATCP Storage Tank Search - Owner Details

Site Anniversary Date:

Owner Name: Waukesha State Bank
Owner Address1: 151 E St Paul Ave
Owner Address2:
Owner City: Waukesha
Owner State: WI
Owner Zip: 53187-0648

31	1 of 2	SSE	0.23 / 1,192.11	807.08 / -42	FORMER CITIES SERVICE OIL CO 155 W St Paul Ave Waukesha WI 53187	AST
--------------------	--------	-----	--------------------	-----------------	--	-----

License No:	625015	Expiration Date:	
Facility Ref No:	625015 625020	Fire Department Nm:	Waukesha
Fire Department ID:	6706	Municipality Name:	
License Type:	Registration	Property County:	Waukesha County
License:	Storage Tank Registration		
Licensee:	Waukesha State Bank		

Tank Details

Tank ID:	774818	Federally Regulated:	No
Tank Reference No:	774818	Leak Detection:	
Equipment Wang ID:		Leak Test Method:	
CAS No:		Contain Sump Install:	
Tank Status:	Closed/Removed	Dispen Sump Install:	No
Tank Type:	Aboveground Storage Tank	Marketer:	No
Tank Contents:	Fuel Oil	Spill Protection:	Not Installed
Tank Occupancy:	Bulk Plant Storage	Overfill Protection:	Not Installed
Install Date:	1/1/1929 12:00:00 AM	Overfill Protect Type:	Not Installed
Capacity:	16000.00	Corrosion Protect Ty:	
Construction Material:	Bare Steel	Date of Lining:	
Wall Size:		Lining Inspect Date:	

Piping Details

Related Tank ID:		UST Manifolder:	
Status:		Flex Connector:	
Type:		Leak Test Method:	
System Type:		Leak Detection:	
Wall Type:		Corrosion Protection:	
Construction Material:		Latest Test Name:	

Map Key	Number of Records	Direction	Distance (mi/ft)	Elev/Diff (ft)	Site	DB
---------	-------------------	-----------	------------------	----------------	------	----

Catastrop Leak Detn:					Latest Test Date:	
Aboveground Piping:	No				Latest Test Expire Dt:	
Underground Piping:	No					

Tank Details

Tank ID:	774825	Federally Regulated:	No
Tank Reference No:	774825	Leak Detection:	
Equipment Wang ID:		Leak Test Method:	
CAS No:		Contain Sump Install:	
Tank Status:	Closed/Removed	Dispen Sump Install:	No
Tank Type:	Aboveground Storage Tank	Marketer:	No
Tank Contents:	Fuel Oil	Spill Protection:	Not Installed
Tank Occupancy:	Bulk Plant Storage	Overfill Protection:	Not Installed
Install Date:	1/1/1929 12:00:00 AM	Overfill Protect Type:	Not Installed
Capacity:	16000.00	Corrosion Protect Ty:	
Construction Material:	Bare Steel	Date of Lining:	
Wall Size:		Lining Inspect Date:	

Piping Details

Related Tank ID:		UST Manifolded:	
Status:		Flex Connector:	
Type:		Leak Test Method:	
System Type:		Leak Detection:	
Wall Type:		Corrosion Protection:	
Construction Material:		Latest Test Name:	
Catastrop Leak Detn:		Latest Test Date:	
Aboveground Piping:	No	Latest Test Expire Dt:	
Underground Piping:	No		

MyDATCP Storage Tank Search - Tank Details

Tank ID:	774818	Corrosion Protect Ty:	
Wang ID:		Overfill Protect Type:	Not Installed
CAS No:		Construction Material:	Bare Steel
Tank Status:	Closed/Removed as of 1969-12-31	Capacity in Gallons:	16,000
Install Date:	01/01/1929	Marketer:	No
Tank Type:	Aboveground Storage Tank	Spill Protection:	Not Installed
Tank Occupancy:	Bulk Plant Storage	Date of Lining:	
Wall Type:		Contents:	Fuel Oil
Federally Regulated:	No	Overfill Protection:	Not Installed
Leak Detection:		Lining Inspect Date:	
Leak Test Method:		Underground Piping:	No
Contain Sump Install:			

Tank ID:	774825	Corrosion Protect Ty:	
Wang ID:		Overfill Protect Type:	Not Installed
CAS No:		Construction Material:	Bare Steel

Map Key	Number of Records	Direction	Distance (mi/ft)	Elev/Diff (ft)	Site	DB
Tank Status:	Closed/Removed as of 1969-12-31				Capacity in Gallons: 16,000	
Install Date:	01/01/1929				Marketer: No	
Tank Type:	Aboveground Storage Tank				Spill Protection: Not Installed	
Tank Occupancy:	Bulk Plant Storage				Date of Lining:	
Wall Type:					Contents: Fuel Oil	
Federally Regulated:	No				Overfill Protection: Not Installed	
Leak Detection:					Lining Inspect Date:	
Leak Test Method:					Underground Piping: No	
Contain Sump Install:						

MyDATCP Storage Tank Search - Owner Details

Site Anniversary Date:

Owner Name: Waukesha State Bank
Owner Address1: 151 E St Paul Ave
Owner Address2:
Owner City: Waukesha
Owner State: WI
Owner Zip: 53187-0648

31	2 of 2	SSE	0.23 / 1,192.11	807.08 / -42	FORMER CITIES SERVICE OIL CO 155 W St Paul Ave Waukesha WI 53187	UST
--------------------	--------	-----	--------------------	-----------------	--	-----

License No: 625015
Facility Ref No: 625015|625020
Fire Department ID: 6706
License Type: Registration
License: Storage Tank Registration
Licensee: WAUKESHA STATE BANK

Expiration Date:
Fire Department Nm: Waukesha
Municipality Name:
Property County: Waukesha County

Tank Details

Tank ID: 774827
Tank Reference No: 774827|
Equipment Wang ID:
CAS No:
Tank Status: Closed/Removed
Tank Type: Underground Storage Tank
Tank Contents: Unleaded Gasoline
Tank Occupancy: Retail Fuel Sales
Install Date:
Capacity: 1000.00
Construction Material: Unknown
Wall Size:

Federally Regulated: Yes
Leak Detection:
Leak Test Method:
Contain Sump Install:
Dispen Sump Install: No
Marketer: No
Spill Protection: Not Installed
Overfill Protection: Not Installed
Overfill Protect Type: Not Installed
Corrosion Protect Ty:
Date of Lining:
Lining Inspect Date:

Pipe Details

Related Tank ID:
Status:

UST Manifolder:
Flex Connector:

Map Key	Number of Records	Direction	Distance (mi/ft)	Elev/Diff (ft)	Site	DB
---------	-------------------	-----------	------------------	----------------	------	----

Type:					Leak Test Method:	
System Type:					Leak Detection:	
Wall Type:					Corrosion Protection:	
Construction Material:					Latest Test Name:	
Catastroph Leak Detn:					Latest Test Date:	
Aboveground Piping:	No				Latest Test Expire Dt:	
Underground Piping:	No					

Tank Details

Tank ID:	774833	Federally Regulated:	Yes
Tank Reference No:	774833	Leak Detection:	
Equipment Wang ID:		Leak Test Method:	
CAS No:		Contain Sump Install:	
Tank Status:	Closed/Removed	Dispen Sump Install:	No
Tank Type:	Underground Storage Tank	Marketer:	No
Tank Contents:	Unleaded Gasoline	Spill Protection:	Not Installed
Tank Occupancy:	Retail Fuel Sales	Overfill Protection:	Not Installed
Install Date:		Overfill Protect Type:	Not Installed
Capacity:	1000.00	Corrosion Protect Ty:	
Construction Material:	Unknown	Date of Lining:	
Wall Size:		Lining Inspect Date:	

Pipe Details

Related Tank ID:		UST Manifolder:	
Status:		Flex Connector:	
Type:		Leak Test Method:	
System Type:		Leak Detection:	
Wall Type:		Corrosion Protection:	
Construction Material:		Latest Test Name:	
Catastroph Leak Detn:		Latest Test Date:	
Aboveground Piping:	No	Latest Test Expire Dt:	
Underground Piping:	No		

MyDATCP Storage Tank Search - Tank Details

Tank ID:	774827	Corrosion Protect Ty:	
Wang ID:		Overfill Protect Type:	Not Installed
CAS No:		Construction Material:	Unknown
Tank Status:	Closed/Removed as of 1973-12-31	Capacity in Gallons:	1,000
Install Date:		Marketer:	No
Tank Type:	Underground Storage Tank	Spill Protection:	Not Installed
Tank Occupancy:	Retail Fuel Sales	Date of Lining:	
Wall Type:		Contents:	Unleaded Gasoline
Federally Regulated:	Yes	Overfill Protection:	Not Installed
Leak Detection:		Lining Inspect Date:	
Leak Test Method:		Underground Piping:	No
Contain Sump Install:			

Map Key	Number of Records	Direction	Distance (mi/ft)	Elev/Diff (ft)	Site	DB
---------	-------------------	-----------	------------------	----------------	------	----

Tank ID:	774833				Corrosion Protect Ty:	
Wang ID:					Overfill Protect Type:	Not Installed
CAS No:					Construction Material:	Unknown
Tank Status:	Closed/Removed as of 1973-12-31				Capacity in Gallons:	1,000
Install Date:					Marketer:	No
Tank Type:	Underground Storage Tank				Spill Protection:	Not Installed
Tank Occupancy:	Retail Fuel Sales				Date of Lining:	
Wall Type:					Contents:	Unleaded Gasoline
Federally Regulated:	Yes				Overfill Protection:	Not Installed
Leak Detection:					Lining Inspect Date:	
Leak Test Method:					Underground Piping:	No
Contain Sump Install:						

MyDATCP Storage Tank Search - Owner Details

Site Anniversary Date:

Owner Name: Waukesha State Bank

Owner Address1: 151 E St Paul Ave

Owner Address2:

Owner City: Waukesha

Owner State: WI

Owner Zip: 53187-0648

32	1 of 6	S	0.23 / 1,202.05	806.56 / -43	WAUKESHA CITY OF FIRE STATION 1 130 W SAINT PAUL AVE WAUKESHA WI 53188	RCRA NON GEN
--------------------	--------	---	-----------------	--------------	--	-----------------

EPA Handler ID: WID988593356

Gen Status Universe: No Report

Contact Name:

Contact Address:

Contact Phone No and Ext:

Contact Email:

Contact Country:

County Name: WAUKESHA

EPA Region: 05

Land Type:

Receive Date: 19921130

Location Latitude:

Location Longitude:

Violation/Evaluation Summary

Note: NO RECORDS: As of Oct 2023, there are no Compliance Monitoring and Enforcement (violation) records associated with this facility (EPA ID).

Handler Summary

Map Key	Number of Records	Direction	Distance (mi/ft)	Elev/Diff (ft)	Site	DB
Importer Activity:		No				
Mixed Waste Generator:		No				
Transporter Activity:		No				
Transfer Facility:		No				
Onsite Burner Exemption:		No				
Furnace Exemption:		No				
Underground Injection Activity:		No				
Commercial TSD:		No				
Used Oil Transporter:		No				
Used Oil Transfer Facility:		No				
Used Oil Processor:		No				
Used Oil Refiner:		No				
Used Oil Burner:		No				
Used Oil Market Burner:		No				
Used Oil Spec Marketer:		No				

Hazardous Waste Handler Details

Sequence No: 1
Receive Date: 19910313
Handler Name: WAUKESHA CITY OF FIRE STATION 1
Source Type: Notification
Federal Waste Generator Code: 2
Generator Code Description: Small Quantity Generator

Waste Code Details

Hazardous Waste Code: D001
Waste Code Description: IGNITABLE WASTE

Hazardous Waste Handler Details

Sequence No: 1
Receive Date: 19921130
Handler Name: WAUKESHA CITY OF FIRE STATION 1
Source Type: Implementer
Federal Waste Generator Code: N
Generator Code Description: Not a Generator, Verified

Owner/Operator Details

Owner/Operator Ind:	Current Owner	Street No:
Type:	Municipal	Street 1:
Name:	WAUKESHA CITY OF	Street 2:
Date Became Current:		City:
Date Ended Current:		State:
Phone:		Country:
Source Type:	Notification	Zip Code:

Map Key	Number of Records	Direction	Distance (mi/ft)	Elev/Diff (ft)	Site	DB
---------	-------------------	-----------	------------------	----------------	------	----

Historical Handler Details

Receive Dt: 19910313
 Generator Code Description: Small Quantity Generator
 Handler Name: WAUKESHA CITY OF FIRE STATION 1

32	2 of 6	S	0.23 / 1,202.05	806.56 / -43	CITY OF WAUKESHA FIRE DEPT 130 W St Paul Ave Waukesha WI 53188	UST
--------------------	--------	---	-----------------	--------------	--	-----

License No:	62918	Expiration Date:	
Facility Ref No:	62918 62918	Fire Department Nm:	Waukesha
Fire Department ID:	6706	Municipality Name:	
License Type:	Registration	Property County:	Waukesha County
License:	Storage Tank Registration		
Licensee:	RODNEY VANDEN NOVEN		

Tank Details

Tank ID:	365958	Federally Regulated:	No
Tank Reference No:	365958 670600276	Leak Detection:	Not Required
Equipment Wang ID:	670600276	Leak Test Method:	
CAS No:		Contain Sump Install:	
Tank Status:	Closed/Removed	Dispen Sump Install:	No
Tank Type:	Underground Storage Tank	Marketer:	No
Tank Contents:	Fuel Oil	Spill Protection:	Not Installed
Tank Occupancy:	Government	Overfill Protection:	Not Installed
Install Date:		Overfill Protect Type:	Not Installed
Capacity:	10000.00	Corrosion Protect Ty:	
Construction Material:	Bare Steel	Date of Lining:	
Wall Size:		Lining Inspect Date:	

Pipe Details

Related Tank ID:		UST Manifolded:	
Status:		Flex Connector:	
Type:		Leak Test Method:	
System Type:		Leak Detection:	
Wall Type:		Corrosion Protection:	
Construction Material:		Latest Test Name:	
Catastrop Leak Detn:		Latest Test Date:	
Aboveground Piping:	No	Latest Test Expire Dt:	
Underground Piping:	No		

MyDATCP Storage Tank Search - Tank Details

Tank ID:	365958	Corrosion Protect Ty:	
Wang ID:	670600276	Overfill Protect Type:	Not Installed

Map Key	Number of Records	Direction	Distance (mi/ft)	Elev/Diff (ft)	Site	DB
CAS No:					Construction Material:	Bare Steel
Tank Status:	Closed/Removed as of 1991-04-15				Capacity in Gallons:	10,000
Install Date:					Marketer:	No
Tank Type:	Underground Storage Tank				Spill Protection:	Not Installed
Tank Occupancy:	Government				Date of Lining:	
Wall Type:					Contents:	Fuel Oil
Federally Regulated:	No				Overfill Protection:	Not Installed
Leak Detection:	Not Required				Lining Inspect Date:	
Leak Test Method:					Underground Piping:	No
Contain Sump Install:						

MyDATCP Storage Tank Search - Owner Details

Site Anniversary Date:

Owner Name: Rodney Vanden Noven
Owner Address1: 201 Delafield St
Owner Address2:
Owner City: Waukesha
Owner State: WI
Owner Zip: 53188

32	3 of 6	S	0.23 / 1,202.05	806.56 / -43	WAUKESHA CTY FIRE STATION 1 130 W ST PAUL AVE WAUKESHA WI 53188	LUST
--------------------	--------	---	-----------------	--------------	---	------

Site ID: 1452200
BRRTS No:
Region: SE
Database Source: BRRTS Bulk data download; DNR Bureau for Remediation and Redevelopment Tracking System (BOTW) (Web)

County Code: 68
County: Waukesha

Facility Activity Information

Detail Seq No:	27171	CO Contam Flag:	No
Act Code:	340	Geo Located Flag:	Yes
Activity Type:	LUST	GIS Registry Flag:	
Activity No:	0368001474	GIS Area Point Flg:	No
Activit Display No:	03-68-001474	PLSS:	SWNE0306N19E
Status Code:	C	PECFA No:	53188517230
Status:	CLOSED	PECFA Occurrenc ID:	
DCOM No:		DERF Flag:	No
Comm Occurrence ID:		GLC Flag:	No
EPA CERCLIS ID:		Offsite Impact Flg:	No
FID:	268277570	Petrol Ust Flag:	Yes
Start Date:	1991-04-17	PFAS Flag:	No
End Date:	1997-04-23	RFR Flag:	No
Last Action:	2013-07-02	Row Impact Flag:	No
Risk Code:		Sediments Flag:	No
Acres:		SUDZ Flag:	No
Acres 100:		VPLE COC Flag:	No
Juris:	DNR RR	WAM Flag:	No

Map Key	Number of Records	Direction	Distance (mi/ft)	Elev/Diff (ft)	Site	DB
NPL Flag:	No				CO Flag:	No
DCOM DB Track Flag:					SFR Flag:	No
PECFA Eligible Flg:	No				Latitude:	43.012065476
AST Flag:	No				Longitude:	-88.235738662
Drycleaner Flag:	No					
WDOT Flag:		No				
WDOT Desc:						
Activity Name:		WAUKESHA CTY FIRE STATION #1				
Activity Detail Addr:						
Activity Comments:		***SITE WAS CLOSED UNDER THE JURISDICTION OF THE DEPT OF SAFETY AND PROFESSIONAL SERVICES (DSPS) OR DEPT OF COMMERCE – SITE TRANSFERRED BACK TO DNR JURISDICTION IN 2013***				

Action Information

Action Date: 1996-06-24
Action Code: 76
Action Name: Activity Transferred to DSPS (formerly Commerce)
Action Desc: Oversight of medium or low risk petroleum cleanup has been transferred to the WI Dept of Safety and Professional Services (DSPS). DSPS was part of the Dept of Commerce until 2011.
Action Comment:

Action Date: 1997-04-23
Action Code: 11
Action Name: Activity Closed
Action Desc: Date DNR sends a letter approving the final closure of an activity based on data provided and compliance with NR 726 and 727. No further investigation or remediation is required at this time.
Action Comment: *** NR726 Closure from Commerce Data Interchange ***

Action Date: 1991-04-17
Action Code: 36
Action Name: Site Investigation Workplan (SIWP) Approved
Action Desc: Date DNR provided notice that a site investigation workplan (SIWP) has been approved and site investigation activities can proceed as planned.
Action Comment: SI WORK PLAN APPV'D

Action Date: 1991-07-03
Action Code: 33
Action Name: Tank System Site Assessment (TSSA) Report Received
Action Desc: Date DNR received a tank system site assessment (TSSA) regarding tank closure or change in services for an above-ground or underground tank system.
Action Comment:

Action Date: 1991-04-17
Action Code: 1
Action Name: Notification of Hazardous Substance Discharge
Action Desc: Date DNR received notice of a discharge of a hazardous substance under s. 292.11 Wis. Stats. Discharge was discovered during an environmental assessment or laboratory analysis of soil, sediment, groundwater or vapor samples. Includes historic contamination.
Action Comment:

Action Date: 1991-04-22

<i>Map Key</i>	<i>Number of Records</i>	<i>Direction</i>	<i>Distance (mi/ft)</i>	<i>Elev/Diff (ft)</i>	<i>Site</i>	<i>DB</i>
Action Code:	2					
Action Name:					Responsible Party (RP) letter sent	
Action Desc:					Date of DNR letter to responsible party (RP) notifying them of state law responsibilities associated with the investigation and cleanup of a hazardous substance discharge to the environment.	
Action Comment:					RP LETTER, LOW	
Action Date:	2013-07-02					
Action Code:	89					
Action Name:					DSPS (formerly Commerce) Transferred Back to DNR	
Action Desc:					Date the WI Dept of Safety and Professional Services (DSPS) transfers oversight of activity back to the DNR. DSPS was part of the Dept of Commerce until 2011.	
Action Comment:					PECFA PROGRAM TRANSFER 2013-2015 STATE BUDGET	

Impacts Information

Impact Seq No:	
Impact Code:	05
Impact Desc:	Soil Contamination
Impact Comment:	
Potential Flag:	No

Substances Information

Substance Desc:	Petroleum - Unknown Type
Spill Released Amt:	
Spill Released Unit Code:	

WHO Information

Org Flag:	Yes
Role Desc:	Responsible Party
Full Name:	CITY OF WAUKESHA
Address 1:	201 DELAFIELD ST
Address 2:	
City:	WAUKESHA
State Abbr:	WI
Postal Code:	53186
Composite Address:	WAUKESHA, WI 53186
Country Name:	UNITED STATES
Email:	NA
Org Flag:	No
Role Desc:	DNR File Contact
Full Name:	JENNIFER MEYER
Address 1:	1027 W ST PAUL AVE
Address 2:	
City:	MILWAUKEE
State Abbr:	WI
Postal Code:	53233
Composite Address:	MILWAUKEE, WI 53233

Map Key	Number of Records	Direction	Distance (mi/ft)	Elev/Diff (ft)	Site	DB
---------	-------------------	-----------	------------------	----------------	------	----

Country Name: UNITED STATES
 Email: jennifer.meyer1@wisconsin.gov

BRRTS Web List

FID: 268277570 **Start Date:** 1991-04-17
Status: CLOSED **End Date:** 1997-04-23
Jurisdiction: DNR **Address:** 130 W ST PAUL AVE
Activity Type: LUST **Municipality:** WAUKESHA
Activity Name: WAUKESHA CTY FIRE STATION #1
Comments: ***SITE WAS CLOSED UNDER THE JURISDICTION OF THE DEPT OF SAFETY AND PROFESSIONAL SERVICES (DSPS) OR DEPT OF COMMERCE – SITE TRANSFERRED BACK TO DNR JURISDICTION IN 2013***

Facility Owner Information

Name: CITY OF WAUKESHA
Street: 201 DELAFIELD ST
City: WAUKESHA
State: WI
Zip: 53188
Start Date:
End Date:

32	4 of 6	S	0.23 / 1,202.05	806.56 / -43	WAUKESHA CITY OF FIRE STATION 1 130 W SAINT PAUL AVE WAUKESHA WI 53188	FINDS/FRS
--------------------	--------	---	-----------------	--------------	--	---------------------------

Registry ID: 110005476573
FIPS Code: 55133
HUC Code: 07120006
Site Type Name: STATIONARY
Location Description:
Supplemental Location:
Create Date: 01-MAR-00
Update Date: 27-JAN-12
Interest Types: AIR MONITORING SITE, UNSPECIFIED UNIVERSE
SIC Codes:
SIC Code Descriptions:
NAICS Codes:
NAICS Code Descriptions:
Conveyor: FRS-GEOCODE
Federal Facility Code:
Federal Agency Name:
Tribal Land Code:
Tribal Land Name:
Congressional Dist No: 05
Census Block Code: 551332027002006
EPA Region Code: 05
County Name: WAUKESHA

Map Key	Number of Records	Direction	Distance (mi/ft)	Elev/Diff (ft)	Site	DB
---------	-------------------	-----------	------------------	----------------	------	----

US/Mexico Border Ind:

Latitude: 43.012156
Longitude: -88.234999
Reference Point: ENTRANCE POINT OF A FACILITY OR STATION
Coord Collection Method: ADDRESS MATCHING-HOUSE NUMBER
Accuracy Value: 50
Datum: NAD83
Source:
Facility Detail Rprt URL: https://ofmpub.epa.gov/frs_public2/fii_query_detail.disp_program_facility?p_registry_id=110005476573
Data Source: Facility Registry Service - Single File
Program Acronyms:

AIRS/AQS:17556, RCRAINFO:WID988593356

32	5 of 6	S	0.23 / 1,202.05	806.56 / -43	WAUKESHA CTY FIRE STATION #1 130 W St Paul Ave Waukesha WI	CRS
--------------------	--------	---	-----------------	--------------	--	-----

Facility ID No: 268277570 **Loc Meth:** Interpreted based on site records
Detail Seq No: 27171 **Sediments:** No
Activity Detail No: 0368001474 **Has Contin Oblig:** No
Act Code: 340 **Has Offsite:** No
Start Date: 1991-04-17 24:00:00 UTC **WTM91 X AMT:** 663775.99
End Date: 1997-04-23 24:00:00 UTC **WTM91 Y AMT:** 283664.02
Point Rep: Parcel center

32	6 of 6	S	0.23 / 1,202.05	806.56 / -43	WAUKESHA CTY FIRE STATION 1 130 W ST PAUL AVE WAUKESHA WI 53188	SHWIMS
--------------------	--------	---	-----------------	--------------	---	--------

FID: 268277570 **County:** WAUKESHA
Status: OPERATING **Region:** SOUTHEAST
Activity Type: HW Generator Activities

33	1 of 3	SSW	0.23 / 1,231.65	810.39 / -39	GLENS AUTO BODY INC 200 W ST PAUL AVE WAUKESHA WI 53188	RCRA VSQG
--------------------	--------	-----	-----------------	--------------	---	-----------

EPA Handler ID: WIR000000554
Gen Status Universe: VSG
Contact Name: EILEEN E HABERMAN
Contact Address: 200 W ST PAUL AVE , , WAUKESHA , WI, 53188 , US
Contact Phone No and Ext: 414-547-0404
Contact Email:
Contact Country: US
County Name: WAUKESHA
EPA Region: 05
Land Type: Private
Receive Date: 20030530

Map Key	Number of Records	Direction	Distance (mi/ft)	Elev/Diff (ft)	Site	DB
----------------	--------------------------	------------------	-------------------------	-----------------------	-------------	-----------

Location Latitude:	43.011738
Location Longitude:	-88.237035

Violation/Evaluation Summary

Note: VIOLATION or UNDETERMINED: There are VIOLATION or UNDETERMINED details or records associated with this facility (EPA ID) in the Compliance Monitoring and Enforcement table dated Oct, 2023.

Violation Details

Found Violation:	Yes
Citation:	
Violation Short Description:	State Statute or Regulation
Violation Type:	XXS
Violation Determined Date:	20150223
Scheduled Compliance Date:	20150325
Return to Compliance:	Documented
Actual Return to Compl:	20150227
Violation Responsible Agency:	State

Enforcement Details

Enforcement Type:	124
Enforcement Type Description:	NOTICE OF NONCOMPLIANCE LETTER
Enforcement Action Date:	20150227
Enf Disposition Status:	
Disposition Status Date:	
Enforcement Lead Agency:	State
Proposed Penalty Amount:	
Final Amount:	
Paid Amount:	

Evaluation Details

Evaluation Start Date:	20150223
Evaluation Type Description:	COMPLIANCE EVALUATION INSPECTION ON-SITE
Violation Short Description:	State Statute or Regulation
Return to Compliance Date:	20150227
Evaluation Agency:	State

Handler Summary

Importer Activity:	No
Mixed Waste Generator:	No
Transporter Activity:	No
Transfer Facility:	No
Onsite Burner Exemption:	No
Furnace Exemption:	No

Map Key	Number of Records	Direction	Distance (mi/ft)	Elev/Diff (ft)	Site	DB
Underground Injection Activity:		No				
Commercial TSD:		No				
Used Oil Transporter:		No				
Used Oil Transfer Facility:		No				
Used Oil Processor:		No				
Used Oil Refiner:		No				
Used Oil Burner:		No				
Used Oil Market Burner:		No				
Used Oil Spec Marketer:		No				

Hazardous Waste Handler Details

Sequence No: 1
Receive Date: 19950307
Handler Name: GLENS AUTO BODY INC
Federal Waste Generator Code: 2
Generator Code Description: Small Quantity Generator
Source Type: Notification

Waste Code Details

Hazardous Waste Code: F003
Waste Code Description: THE FOLLOWING SPENT NONHALOGENATED SOLVENTS: XYLENE, ACETONE, ETHYL ACETATE, ETHYL BENZENE, ETHYL ETHER, METHYL ISOBUTYL KETONE, N-BUTYL ALCOHOL, CYCLOHEXANONE, AND METHANOL; ALL SPENT SOLVENT MIXTURES/BLENDS CONTAINING, BEFORE USE, ONLY THE ABOVE SPENT NONHALOGENATED SOLVENTS; AND ALL SPENT SOLVENT MIXTURES/BLENDS CONTAINING, BEFORE USE, ONE OR MORE OF THE ABOVE NONHALOGENATED SOLVENTS, AND A TOTAL OF TEN PERCENT OR MORE (BY VOLUME) OF ONE OR MORE OF THOSE SOLVENTS LISTED IN F001, F002, F004, AND F005; AND STILL BOTTOMS FROM THE RECOVERY OF THESE SPENT SOLVENTS AND SPENT SOLVENT MIXTURES.

Hazardous Waste Code: F005
Waste Code Description: THE FOLLOWING SPENT NONHALOGENATED SOLVENTS: TOLUENE, METHYL ETHYL KETONE, CARBON DISULFIDE, ISOBUTANOL, PYRIDINE, BENZENE, 2-ETHOXYETHANOL, AND 2-NITROPROPANE; ALL SPENT SOLVENT MIXTURES/BLENDS CONTAINING, BEFORE USE, A TOTAL OF TEN PERCENT OR MORE (BY VOLUME) OF ONE OR MORE OF THE ABOVE NONHALOGENATED SOLVENTS OR THOSE SOLVENTS LISTED IN F001, F002, OR F004; AND STILL BOTTOMS FROM THE RECOVERY OF THESE SPENT SOLVENTS AND SPENT SOLVENT MIXTURES.

Hazardous Waste Handler Details

Sequence No: 1
Receive Date: 20030530
Handler Name: GLENS AUTO BODY INC
Federal Waste Generator Code: 3
Generator Code Description: Very Small Quantity Generator
Source Type: Implementer

Waste Code Details

Hazardous Waste Code: F003
Waste Code Description: THE FOLLOWING SPENT NONHALOGENATED SOLVENTS: XYLENE, ACETONE, ETHYL ACETATE, ETHYL

Map Key	Number of Records	Direction	Distance (mi/ft)	Elev/Diff (ft)	Site	DB
---------	-------------------	-----------	------------------	----------------	------	----

BENZENE, ETHYL ETHER, METHYL ISOBUTYL KETONE, N-BUTYL ALCOHOL, CYCLOHEXANONE, AND METHANOL; ALL SPENT SOLVENT MIXTURES/BLENDS CONTAINING, BEFORE USE, ONLY THE ABOVE SPENT NONHALOGENATED SOLVENTS; AND ALL SPENT SOLVENT MIXTURES/BLENDS CONTAINING, BEFORE USE, ONE OR MORE OF THE ABOVE NONHALOGENATED SOLVENTS, AND A TOTAL OF TEN PERCENT OR MORE (BY VOLUME) OF ONE OR MORE OF THOSE SOLVENTS LISTED IN F001, F002, F004, AND F005; AND STILL BOTTOMS FROM THE RECOVERY OF THESE SPENT SOLVENTS AND SPENT SOLVENT MIXTURES.

Hazardous Waste Code: F005
Waste Code Description: THE FOLLOWING SPENT NONHALOGENATED SOLVENTS: TOLUENE, METHYL ETHYL KETONE, CARBON DISULFIDE, ISOBUTANOL, PYRIDINE, BENZENE, 2-ETHOXYETHANOL, AND 2-NITROPROPANE; ALL SPENT SOLVENT MIXTURES/BLENDS CONTAINING, BEFORE USE, A TOTAL OF TEN PERCENT OR MORE (BY VOLUME) OF ONE OR MORE OF THE ABOVE NONHALOGENATED SOLVENTS OR THOSE SOLVENTS LISTED IN F001, F002, OR F004; AND STILL BOTTOMS FROM THE RECOVERY OF THESE SPENT SOLVENTS AND SPENT SOLVENT MIXTURES.

Owner/Operator Details

Owner/Operator Ind:	Current Owner	Street No:	
Type:	Private	Street 1:	200 W ST PAUL AVE
Name:	HABERMAN GLEN D	Street 2:	
Date Became Current:	17760101	City:	WAUKESHA
Date Ended Current:		State:	WI
Phone:	414-547-0404	Country:	
Source Type:	Implementer	Zip Code:	53188

Owner/Operator Ind:	Current Owner	Street No:	
Type:	Private	Street 1:	200 W ST PAUL AVE
Name:	HABERMAN GLEN D	Street 2:	
Date Became Current:		City:	WAUKESHA
Date Ended Current:		State:	WI
Phone:	414-547-0404	Country:	
Source Type:	Notification	Zip Code:	53188

Historical Handler Details

Receive Dt: 19950307
Generator Code Description: Small Quantity Generator
Handler Name: GLENS AUTO BODY INC

33	2 of 3	SSW	0.23 / 1,231.65	810.39 / -39	GLENS AUTO BODY INC 200 W ST PAUL AVE WAUKESHA WI 53188-5105	FINDS/FRS
--------------------	--------	-----	--------------------	-----------------	--	-----------

Registry ID: 110005507629
FIPS Code: 55133
HUC Code: 07120006
Site Type Name: STATIONARY
Location Description:
Supplemental Location:
Create Date: 01-MAR-00
Update Date: 27-JAN-12
Interest Types: STATE MASTER, VSQG

Map Key	Number of Records	Direction	Distance (mi/ft)	Elev/Diff (ft)	Site	DB
---------	-------------------	-----------	------------------	----------------	------	----

SIC Codes:

SIC Code Descriptions:

NAICS Codes:

NAICS Code Descriptions:

Conveyor: FRS-GEOCODE

Federal Facility Code:

Federal Agency Name:

Tribal Land Code:

Tribal Land Name:

Congressional Dist No: 05

Census Block Code: 551332027002006

EPA Region Code: 05

County Name: WAUKESHA

US/Mexico Border Ind:

Latitude: 43.01138

Longitude: -88.23628

Reference Point: ENTRANCE POINT OF A FACILITY OR STATION

Coord Collection Method: ADDRESS MATCHING-HOUSE NUMBER

Accuracy Value: 50

Datum: NAD83

Source:

Facility Detail Rprt URL: https://ofmpub.epa.gov/frs_public2/fii_query_detail.disp_program_facility?p_registry_id=110005507629

Data Source: Facility Registry Service - Single File

Program Acronyms:

RCRAINFO:WIR000000554, WI-ESR:157653

33	3 of 3	SSW	0.23 / 1,231.65	810.39 / -39	GLENS AUTO BODY INC 200 W ST PAUL AVE WAUKESHA WI 53188	SHWIMS
--------------------	--------	-----	--------------------	-----------------	---	--------

FID: 268474030 **County:** WAUKESHA
Status: OPERATING **Region:** SOUTHEAST
Activity Type: HW Generator Activities

34	1 of 5	ENE	0.24 / 1,257.85	818.95 / -30	MONAHAN STEPHANIE 511 E NORTH ST WAUKESHA WI 53188	RCRA NON GEN
--------------------	--------	-----	--------------------	-----------------	--	-----------------

EPA Handler ID: WID988615076
Gen Status Universe: No Report
Contact Name: DENNIS PAWLAK
Contact Address: PO BOX 11496 , , SHOREWOOD , WI, 53211 , US
Contact Phone No and Ext: 414-961-2612
Contact Email:
Contact Country: US
County Name: WAUKESHA
EPA Region: 05
Land Type: Private
Receive Date: 20110503

<i>Map Key</i>	<i>Number of Records</i>	<i>Direction</i>	<i>Distance (mi/ft)</i>	<i>Elev/Diff (ft)</i>	<i>Site</i>	<i>DB</i>
----------------	--------------------------	------------------	-------------------------	-----------------------	-------------	-----------

Location Latitude:

Location Longitude:

Violation/Evaluation Summary

Note: NO RECORDS: As of Oct 2023, there are no Compliance Monitoring and Enforcement (violation) records associated with this facility (EPA ID).

Handler Summary

Importer Activity: No
Mixed Waste Generator: No
Transporter Activity: No
Transfer Facility: No
Onsite Burner Exemption: No
Furnace Exemption: No
Underground Injection Activity: No
Commercial TSD: No
Used Oil Transporter: No
Used Oil Transfer Facility: No
Used Oil Processor: No
Used Oil Refiner: No
Used Oil Burner: No
Used Oil Market Burner: No
Used Oil Spec Marketer: No

Hazardous Waste Handler Details

Sequence No: 1
Receive Date: 19920204
Handler Name: MONAHAN STEPHANIE
Source Type: Notification
Federal Waste Generator Code: 2
Generator Code Description: Small Quantity Generator

Waste Code Details

Hazardous Waste Code: D000
Waste Code Description: DESCRIPTION

Hazardous Waste Code: D001
Waste Code Description: IGNITABLE WASTE

Hazardous Waste Code: D018
Waste Code Description: BENZENE

Hazardous Waste Handler Details

Map Key	Number of Records	Direction	Distance (mi/ft)	Elev/Diff (ft)	Site	DB
---------	-------------------	-----------	------------------	----------------	------	----

Sequence No: 1
Receive Date: 20110503
Handler Name: MONAHAN STEPHANIE
Source Type: Implementer
Federal Waste Generator Code: N
Generator Code Description: Not a Generator, Verified

Waste Code Details

Hazardous Waste Code: D000
Waste Code Description: DESCRIPTION

Hazardous Waste Code: D001
Waste Code Description: IGNITABLE WASTE

Hazardous Waste Code: D018
Waste Code Description: BENZENE

Owner/Operator Details

Owner/Operator Ind: Current Owner	Street No:
Type: Private	Street 1: 1424 N 70TH ST
Name: MONAHAN STEPHANIE	Street 2:
Date Became Current:	City: WAUWATOSA
Date Ended Current:	State: WI
Phone: 414-476-3822	Country:
Source Type: Notification	Zip Code: 53213

Owner/Operator Ind: Current Owner	Street No:
Type: Private	Street 1: 1424 N 70TH ST
Name: MONAHAN STEPHANIE	Street 2:
Date Became Current:	City: WAUWATOSA
Date Ended Current:	State: WI
Phone: 414-476-3822	Country:
Source Type: Implementer	Zip Code: 53213

Historical Handler Details

Receive Dt: 19920204
Generator Code Description: Small Quantity Generator
Handler Name: MONAHAN STEPHANIE

34	2 of 5	ENE	0.24 / 1,257.85	818.95 / -30	WAU WIS TRADING POST 511 E North St Waukesha WI 53188	UST
-----------	---------------	------------	------------------------	---------------------	--	------------

License No: 142993	Expiration Date:
Facility Ref No: 142993 142993	Fire Department Nm: Waukesha
Fire Department ID: 6706	Municipality Name:
License Type: Registration	Property County: Waukesha County

Map Key	Number of Records	Direction	Distance (mi/ft)	Elev/Diff (ft)	Site	DB
----------------	--------------------------	------------------	-------------------------	-----------------------	-------------	-----------

License: Storage Tank Registration
 Licensee: STEPHANIE A MONAHAN

Tank Details

Tank ID:	366377	Federally Regulated:	Yes
Tank Reference No:	366377 670600818	Leak Detection:	Manual Tank Gauging
Equipment Wang ID:	670600818	Leak Test Method:	
CAS No:		Contain Sump Install:	
Tank Status:	Closed/Removed	Dispen Sump Install:	No
Tank Type:	Underground Storage Tank	Marketer:	No
Tank Contents:	Leaded Gasoline	Spill Protection:	Not Installed
Tank Occupancy:	Other	Overfill Protection:	Not Installed
Install Date:		Overfill Protect Type:	Not Installed
Capacity:	550.00	Corrosion Protect Ty:	
Construction Material:	Coated Steel	Date of Lining:	
Wall Size:		Lining Inspect Date:	

Pipe Details

Related Tank ID:		UST Manifolded:	
Status:		Flex Connector:	
Type:		Leak Test Method:	
System Type:		Leak Detection:	
Wall Type:		Corrosion Protection:	
Construction Material:		Latest Test Name:	
Catastrop Leak Detn:		Latest Test Date:	
Aboveground Piping:	No	Latest Test Expire Dt:	
Underground Piping:	No		

MyDATCP Storage Tank Search - Tank Details

Tank ID:	366377	Corrosion Protect Ty:	
Wang ID:	670600818	Overfill Protect Type:	Not Installed
CAS No:		Construction Material:	Coated Steel
Tank Status:	Closed/Removed as of 1991-12-25	Capacity in Gallons:	550
Install Date:		Marketer:	No
Tank Type:	Underground Storage Tank	Spill Protection:	Not Installed
Tank Occupancy:	Other	Date of Lining:	
Wall Type:		Contents:	Leaded Gasoline
Federally Regulated:	Yes	Overfill Protection:	Not Installed
Leak Detection:	Manual Tank Gauging	Lining Inspect Date:	
Leak Test Method:		Underground Piping:	No
Contain Sump Install:			

MyDATCP Storage Tank Search - Owner Details

Site Anniversary Date:

Map Key	Number of Records	Direction	Distance (mi/ft)	Elev/Diff (ft)	Site	DB
---------	-------------------	-----------	------------------	----------------	------	----

Owner Name: Stephanie A Monahan
Owner Address1: 1424 N 70th St
Owner Address2:
Owner City: Wauwatosa
Owner State: WI
Owner Zip: 53213-2818

34	3 of 5	ENE	0.24 / 1,257.85	818.95 / -30	MONAHAN, STEPHANIE 511 E NORTH ST WAUKESHA WI 53188	BRRTS
--------------------	--------	-----	-----------------	--------------	---	-------

Site ID: 2118200 **County Code:** 68
Region: SE **County:** Waukesha

Facility Activity Information

Detail Seq No: 292219	CO Contam Flag: No
Act Code: 390	Geo Located Flag: Yes
Activity Type: NO ACTION REQUIRED	GIS Registry Flag:
Activity No: 0968292219	GIS Area Point Flg: No
Activit Display No: 09-68-292219	PLSS: NWNE0306N19E
Status Code:	PECFA No:
Status:	PECFA Occurrenc ID:
DCOM No:	DERF Flag: No
Comm Occurrence ID:	GLC Flag: No
EPA CERCLIS ID:	Offsite Impact Flg: No
FID: 268305070	Petrol Ust Flag: No
Start Date: 1991-12-26	PFAS Flag: No
End Date: 1991-12-26	RFR Flag: No
Last Action: 1991-12-26	Row Impact Flag: No
Risk Code:	Sediments Flag: No
Acres:	SUDZ Flag: No
Acres 100:	VPLE COC Flag: No
Juris: DNR RR	WAM Flag: No
NPL Flag: No	CO Flag: No
DCOM DB Track Flag:	SFR Flag: No
PECFA Eligible Flg: No	Latitude: 43.016490988
AST Flag: No	Longitude: -88.231629026
Drycleaner Flag: No	
WDOT Flag: No	
WDOT Desc:	
Activity Name: WAU-WIS TRADING POST	
Activity Detail Addr:	
Activity Comment: UST Closure - No site investigation required.	

Action Information

Action Date: 1991-12-26
Action Code: 33
Action Name: Tank System Site Assessment (TSSA) Report Received
Action Desc: Date DNR received a tank system site assessment (TSSA) regarding tank closure or change in services for an

Map Key	Number of Records	Direction	Distance (mi/ft)	Elev/Diff (ft)	Site	DB
---------	-------------------	-----------	------------------	----------------	------	----

Action Comment: above-ground or underground tank system.

Action Date: 1991-12-26
Action Code: 1
Action Name: Notification of Hazardous Substance Discharge
Action Desc: Date DNR received notice of a discharge of a hazardous substance under s. 292.11 Wis. Stats. Discharge was discovered during an environmental assessment or laboratory analysis of soil, sediment, groundwater or vapor samples. Includes historic contamination.

Action Comment:

Action Date: 1991-12-26
Action Code: 801
Action Name: No Action Required (NAR) determination
Action Desc: Date of DNR determination that no action is required (NAR) or limited actions were necessary when laboratory results indicated no detect to low level contamination.

Action Comment:

WHO Information

Org Flag: No
Role Desc: DNR File Contact
Full Name: JENNIFER MEYER
Address 1: 1027 W ST PAUL AVE
Address 2:
City: MILWAUKEE
State Abbr: WI
Postal Code: 53233
Composite Address: MILWAUKEE, WI 53233
Country Name: UNITED STATES
Email: jennifer.meyer1@wisconsin.gov

Facility Owner Information

Name: STEPHANIE MONAHAN
Street: 1424 N 70TH ST
City: WAUWATOSA
State: WI
Zip: 53213
Start Date:
End Date:

34	4 of 5	ENE	0.24 / 1,257.85	818.95 / -30	MONAHAN STEPHANIE 511 E NORTH ST WAUKESHA WI 53188	FINDS/FRS
--------------------	--------	-----	-----------------	--------------	--	-----------

Registry ID: 110005489131
FIPS Code: 55133
HUC Code: 07120006
Site Type Name: STATIONARY
Location Description:

Map Key	Number of Records	Direction	Distance (mi/ft)	Elev/Diff (ft)	Site	DB
Supplemental Location:						
Create Date:		01-MAR-00				
Update Date:		27-JAN-12				
Interest Types:		UNSPECIFIED UNIVERSE				
SIC Codes:						
SIC Code Descriptions:						
NAICS Codes:						
NAICS Code Descriptions:						
Conveyor:		FRS-GEOCODE				
Federal Facility Code:						
Federal Agency Name:						
Tribal Land Code:						
Tribal Land Name:						
Congressional Dist No:		05				
Census Block Code:		551332027001000				
EPA Region Code:		05				
County Name:		WAUKESHA				
US/Mexico Border Ind:						
Latitude:		43.01665				
Longitude:		-88.23184				
Reference Point:		CENTER OF A FACILITY OR STATION				
Coord Collection Method:		ADDRESS MATCHING-HOUSE NUMBER				
Accuracy Value:		30				
Datum:		NAD83				
Source:						
Facility Detail Rprt URL:		https://ofmpub.epa.gov/frs_public2/fii_query_detail.disp_program_facility?p_registry_id=110005489131				
Data Source:		Facility Registry Service - Single File				
Program Acronyms:						
RCRAINFO:WID988615076						

34	5 of 5	ENE	0.24 / 1,257.85	818.95 / -30	MONAHAN, STEPHANIE 511 E NORTH ST WAUKESHA WI 53188	SHWIMS
FID:	268305070			County:	WAUKESHA	
Status:	OPERATING			Region:	SOUTHEAST	
Activity Type:	HW Generator Activities					

35	1 of 7	NW	0.24 / 1,263.14	865.99 / 17	SPEEDY LUBE; WAUKESHA QUICK MART 518 DELAFIELD AVE WAUKESHA WI 53188	DEL STORAGE TANK
--------------------	--------	----	--------------------	----------------	---	---------------------

Delisted Storage Tanks

Site ID:	132320	Expiration Date:	
Facility Reference No:		Land Owner Type:	Private
Fire Dept ID:	6706	Municipality Type:	

Map Key	Number of Records	Direction	Distance (mi/ft)	Elev/Diff (ft)	Site	DB
License:				Municipality Name: WAUKESHA		
License Type:				County:		
Fire Dept Name:	Waukesha			County Name: WAUKESHA		
Object Type:	UST					
Original Source:		UST				
Record Date:		12-DEC-2016				

35	2 of 7	NW	0.24 / 1,263.14	865.99 / 17	SPEEDY LUBE 518 DELAFIELD AVE WAUKESHA WI	LUST
Site ID:	4077000			County Code:	68	
BRRTS No:				County:	Waukesha	
Region:	SE					
Database Source:	BRRTS Bulk data download; DNR Bureau for Remediation and Redevelopment Tracking System (BOTW) (Web)					

Facility Activity Information

Detail Seq No:	31074	CO Contam Flag:	No
Act Code:	340	Geo Located Flag:	Yes
Activity Type:	LUST	GIS Registry Flag:	
Activity No:	0368003611	GIS Area Point Flg:	No
Activit Display No:	03-68-003611	PLSS:	SESW3407N19E
Status Code:	C	PECFA No:	53188360418
Status:	CLOSED	PECFA Occurrenc ID:	
DCOM No:		DERF Flag:	No
Comm Occurrence ID:		GLC Flag:	No
EPA CERCLIS ID:		Offsite Impact Flg:	No
FID:	268133140	Petrol Ust Flag:	Yes
Start Date:	1993-09-24	PFAS Flag:	No
End Date:	2004-07-09	RFR Flag:	No
Last Action:	2022-11-01	Row Impact Flag:	Yes
Risk Code:		Sediments Flag:	No
Acres:		SUDZ Flag:	No
Acres 100:		VPLE COC Flag:	No
Juris:	DNR RR	WAM Flag:	No
NPL Flag:	No	CO Flag:	Yes
DCOM DB Track Flag:		SFR Flag:	No
PECFA Eligible Flg:	Yes	Latitude:	43.017911404
AST Flag:	No	Longitude:	-88.238719087
Drycleaner Flag:	No		
WDOT Flag:	No		
WDOT Desc:			
Activity Name:	SPEEDY LUBE		
Activity Detail Addr:			
Activity Comments:	***SITE WAS CLOSED UNDER THE JURISDICTION OF THE DEPT OF SAFETY AND PROFESSIONAL SERVICES (DSPS) OR DEPT OF COMMERCE – SITE TRANSFERRED BACK TO DNR JURISDICTION IN 2013***		

Action Information

<i>Map Key</i>	<i>Number of Records</i>	<i>Direction</i>	<i>Distance (mi/ft)</i>	<i>Elev/Diff (ft)</i>	<i>Site</i>	<i>DB</i>
<i>Action Date:</i>			1998-10-13			
<i>Action Code:</i>			99			
<i>Action Name:</i>			Miscellaneous			
<i>Action Desc:</i>			Miscellaneous action - See Action Comments			
<i>Action Comment:</i>			JF.			
<i>Action Date:</i>			2002-09-06			
<i>Action Code:</i>			43			
<i>Action Name:</i>			Site Activity Status Update Received			
<i>Action Desc:</i>			Date DNR received an update regarding site activities.			
<i>Action Comment:</i>						
<i>Action Date:</i>			1998-10-13			
<i>Action Code:</i>			91			
<i>Action Name:</i>			SER First In/First Out (FIFO) Review Process Complete			
<i>Action Desc:</i>			Date DNR southeast region (SER) review process of first in/first out (FIFO) is started for a submittal.			
<i>Action Comment:</i>			JF. APPROVED BASED ON PERFORMANCE STDS			
<i>Action Date:</i>			2003-02-13			
<i>Action Code:</i>			700			
<i>Action Name:</i>			Database Fee Paid for Groundwater Continuing Obligation(s)			
<i>Action Desc:</i>			Date fee received for residual groundwater contamination and related continuing obligations.			
<i>Action Comment:</i>			REC'D CK# 115848 \$250.00			
<i>Action Date:</i>			2002-03-19			
<i>Action Code:</i>			39			
<i>Action Name:</i>			Remedial Action Options Report (RAOR) Received (non-fee)			
<i>Action Desc:</i>			Date DNR received a remedial action options report (RAOR). It identifies and evaluates options to prevent, minimize, stabilize or eliminate threats from discharged hazardous substances and to restore the environment to the extent practicable.			
<i>Action Comment:</i>						
<i>Action Date:</i>			1998-05-05			
<i>Action Code:</i>			90			
<i>Action Name:</i>			SER First In/First Out (FIFO) Review Process Started			
<i>Action Desc:</i>			Date DNR southeast region (SER) review process of first in/first out (FIFO) is completed for a submittal.			
<i>Action Comment:</i>			JF.10/2/98 SITE SPECIFIC CLEANUP GOAL PROPOSAL			
<i>Action Date:</i>			2000-11-14			
<i>Action Code:</i>			99			
<i>Action Name:</i>			Miscellaneous			
<i>Action Desc:</i>			Miscellaneous action - See Action Comments			
<i>Action Comment:</i>			NOTIF. TO TREAT OR DISPOSE OF CONTAM. SOIL/WATER			
<i>Action Date:</i>			2008-08-06			
<i>Action Code:</i>			33			
<i>Action Name:</i>			Tank System Site Assessment (TSSA) Report Received			
<i>Action Desc:</i>			Date DNR received a tank system site assessment (TSSA) regarding tank closure or change in services for an above-ground or underground tank system.			
<i>Action Comment:</i>						
<i>Action Date:</i>			2004-07-09			

<i>Map Key</i>	<i>Number of Records</i>	<i>Direction</i>	<i>Distance (mi/ft)</i>	<i>Elev/Diff (ft)</i>	<i>Site</i>	<i>DB</i>
Action Code:			11			
Action Name:			Activity Closed			
Action Desc:			Date DNR sends a letter approving the final closure of an activity based on data provided and compliance with NR 726 and 727. No further investigation or remediation is required at this time.			
Action Comment:			*** NR726 Closure from Commerce Data Interchange ***			
Action Date:			1998-06-29			
Action Code:			33			
Action Name:			Tank System Site Assessment (TSSA) Report Received			
Action Desc:			Date DNR received a tank system site assessment (TSSA) regarding tank closure or change in services for an above-ground or underground tank system.			
Action Comment:						
Action Date:			2009-01-13			
Action Code:			99			
Action Name:			Miscellaneous			
Action Desc:			Miscellaneous action - See Action Comments			
Action Comment:			REC'D DISPOSAL RECEIPT FOR UST'S			
Action Date:			1998-01-21			
Action Code:			35			
Action Name:			Site Investigation Workplan (SIWP) Received (non-fee)			
Action Desc:			Date DNR received a site investigation workplan (SIWP) which states the objectives of the site investigation to determine the degree and extent of contamination.			
Action Comment:						
Action Date:			2004-03-30			
Action Code:			84			
Action Name:			Remaining Actions Needed			
Action Desc:			Date DNR sends a letter outlining the remaining actions needed to achieve final closure. The site will not be formally closed until receipt of documentation. This action was formerly known as conditional closure.			
Action Comment:			*** Conditional Closure from Commerce Data Interchange ***			
Action Date:			1998-10-15			
Action Code:			39			
Action Name:			Remedial Action Options Report (RAOR) Received (non-fee)			
Action Desc:			Date DNR received a remedial action options report (RAOR). It identifies and evaluates options to prevent, minimize, stabilize or eliminate threats from discharged hazardous substances and to restore the environment to the extent practicable.			
Action Comment:						
Action Date:			1998-05-05			
Action Code:			39			
Action Name:			Remedial Action Options Report (RAOR) Received (non-fee)			
Action Desc:			Date DNR received a remedial action options report (RAOR). It identifies and evaluates options to prevent, minimize, stabilize or eliminate threats from discharged hazardous substances and to restore the environment to the extent practicable.			
Action Comment:						
Action Date:			2003-03-11			
Action Code:			76			
Action Name:			Activity Transferred to DSPS (formerly Commerce)			
Action Desc:			Oversight of medium or low risk petroleum cleanup has been transferred to the WI Dept of Safety and Professional			

Map Key	Number of Records	Direction	Distance (mi/ft)	Elev/Diff (ft)	Site	DB
----------------	--------------------------	------------------	-------------------------	-----------------------	-------------	-----------

Action Comment:

Action Date: 2002-09-24
Action Code: 43
Action Name: Site Activity Status Update Received
Action Desc: Date DNR received an update regarding site activities.
Action Comment:

Action Date: 2004-07-09
Action Code: 232
Action Name: Continuing Obligation - Residual Soil Contamination
Action Desc: Closure or ongoing cleanup was approved with the Continuing Obligation to address residual soil contamination at or above the Residual Contamination Level (RCL) or Site Specific Residual Contaminant Level (SSRCL) per rules, when moved.
Action Comment: *** AUTO POPULATED AT FINAL CLOSURE DUE TO 710 ACTION ***

Action Date: 2013-07-02
Action Code: 89
Action Name: DSPS (formerly Commerce) Transferred Back to DNR
Action Desc: Date the WI Dept of Safety and Professional Services (DSPS) transfers oversight of activity back to the DNR. DSPS was part of the Dept of Commerce until 2011.
Action Comment: PECFA PROGRAM TRANSFER 2013-2015 STATE BUDGET

Action Date: 1993-10-07
Action Code: 2
Action Name: Responsible Party (RP) letter sent
Action Desc: Date of DNR letter to responsible party (RP) notifying them of state law responsibilities associated with the investigation and cleanup of a hazardous substance discharge to the environment.
Action Comment:

Action Date: 1998-02-23
Action Code: 99
Action Name: Miscellaneous
Action Desc: Miscellaneous action - See Action Comments
Action Comment: SOIL BORING/MON WELL INSTALL REQST

Action Date: 2004-07-09
Action Code: 236
Action Name: Continuing Obligation - Residual GW Contamination
Action Desc: Closure or ongoing cleanup was approved with the Continuing Obligation for residual groundwater contamination in excess of ch. NR 140 groundwater enforcement standard, to obtain DNR approval before well construction or reconstruction.
Action Comment: *** AUTO POPULATED AT FINAL CLOSURE DUE TO 700 ACTION ***

Action Date: 2004-07-09
Action Code: 46
Action Name: Impacted Right-of-Way (ROW) Notification
Action Desc: Contamination has impacted one or more rights-of-way (ROW). The affected right-of-way (ROW) holders have been notified by the DNR.
Action Comment: AUTO-POPULATED 2018-03-20

Action Date: 1998-05-05
Action Code: 37

<i>Map Key</i>	<i>Number of Records</i>	<i>Direction</i>	<i>Distance (mi/ft)</i>	<i>Elev/Diff (ft)</i>	<i>Site</i>	<i>DB</i>
----------------	--------------------------	------------------	-------------------------	-----------------------	-------------	-----------

Action Name: Site Investigation Report (SIR) Received (non-fee)
Action Desc: Date DNR received a site investigation report (SIR) to determine degree & extent of contamination and form a basis for choosing the appropriate remedial action.
Action Comment: *** SITE INVESTIGATION DETERMINED BY DSPS TO BE COMPLETE - FROM DSPS DATA INTERCHANGE ***

Action Date: 2003-02-13
Action Code: 710
Action Name: Database Fee Paid for Soil Continuing Obligation(s)
Action Desc: Date fee received for residual soil contamination and related continuing obligations.
Action Comment: REC'D CK# 115848 \$200.00

Action Date: 2004-07-09
Action Code: 56
Action Name: Continuing Obligation(s) Applied
Action Desc: Closure or ongoing cleanup was approved with one or more continuing obligations to give notice of residual contamination; require or restrict certain actions to protect the public or environment; minimize human or environmental exposures.
Action Comment: AUTO-POPULATED AS REPLACEMENT FOR CODE 50

Action Date: 1993-09-24
Action Code: 1
Action Name: Notification of Hazardous Substance Discharge
Action Desc: Date DNR received notice of a discharge of a hazardous substance under s. 292.11 Wis. Stats. Discharge was discovered during an environmental assessment or laboratory analysis of soil, sediment, groundwater or vapor samples. Includes historic contamination.
Action Comment:

Impacts Information

Impact Seq No:
Impact Code: 09
Impact Desc: Free Product
Impact Comment: 1999 Survey of Petroleum Discharge Case Files
Potential Flag: No

Impact Seq No:
Impact Code: 05
Impact Desc: Soil Contamination
Impact Comment: SOIL CONTAMINATION
Potential Flag: No

Impact Seq No:
Impact Code: 04
Impact Desc: Groundwater Contamination
Impact Comment: above pal
Potential Flag: No

Substances Information

Substance Desc: Petroleum - Unknown Type

Map Key	Number of Records	Direction	Distance (mi/ft)	Elev/Diff (ft)	Site	DB
---------	-------------------	-----------	------------------	----------------	------	----

Spill Released Amt:
 Spill Released Unit Code:

WHO Information

Org Flag: Yes
 Role Desc: Responsible Party
 Full Name: SOUTHEAST PETROLEUM
 Address 1:
 Address 2:
 City: WAUKESHA
 State Abbr: WI
 Postal Code: 53187-1385
 Composite Address: WAUKESHA, WI 53187
 Country Name: UNITED STATES
 Email: NA

Org Flag: No
 Role Desc: DNR File Contact
 Full Name: JENNIFER MEYER
 Address 1: 1027 W ST PAUL AVE
 Address 2:
 City: MILWAUKEE
 State Abbr: WI
 Postal Code: 53233
 Composite Address: MILWAUKEE, WI 53233
 Country Name: UNITED STATES
 Email: jennifer.meyer1@wisconsin.gov

Continuing Obligation Information

Facility ID No:	268133140	Loc Meth:	Interpreted based on site records
Sediments Flag:	No	WTM91 X Amt:	663519
Point Rep:	Approximate/other location	WTM91 Y Amt:	284309

BRRTS Web List

FID:	268133140	Start Date:	1993-09-24
Status:	CLOSED	End Date:	2004-07-09
Jurisdiction:	DNR	Address:	518 DELAFIELD AVE
Activity Type:	LUST	Municipality:	WAUKESHA
Activity Name:	SPEEDY LUBE		
Comments:	***SITE WAS CLOSED UNDER THE JURISDICTION OF THE DEPT OF SAFETY AND PROFESSIONAL SERVICES (DSPS) OR DEPT OF COMMERCE – SITE TRANSFERRED BACK TO DNR JURISDICTION IN 2013***		

35	3 of 7	NW	0.24 / 1,263.14	865.99 / 17	SPEEDY LUBE 518 DELAFIELD AVE WAUKESHA WI	BROWNFIELDS
--------------------	--------	----	--------------------	----------------	---	-------------

Map Key	Number of Records	Direction	Distance (mi/ft)	Elev/Diff (ft)	Site	DB
Site ID:	4077000			County Code:	68	
Region:	SE			County:	Waukesha	

Facility Activity Information

Detail Seq No:	554846	CO Contam Flag:	No
Act Code:	380	Geo Located Flag:	Yes
Activity Type:	GENERAL PROPERTY	GIS Registry Flag:	
Activity No:	0768554846	GIS Area Point Flg:	No
Activit Display No:	07-68-554846	PLSS:	SESW3407N19E
Status Code:		PECFA No:	
Status:		PECFA Occurenc ID:	
Dcom No:		DERF Flag:	No
Comm Occurrence ID:		GLC Flag:	Yes
EPA CERCLIS ID:		Offsite Impact Flg:	No
FID:	268133140	Petrol Ust Flag:	No
Start Date:	2010-02-10	PFAS Flag:	No
End Date:		RFR Flag:	No
Last Action:	2010-04-08	Row Impact Flag:	No
Risk Code:		Sediments Flag:	No
Acres:		SUDZ Flag:	No
Acres 100:		VPLE COC Flag:	No
Juris:	DNR RR	WAM Flag:	No
NPL Flag:	No	CO Flag:	No
DCOM DB Track Flag:		SFR Flag:	No
PECFA Eligible Flg:	No	Latitude:	43.017822802
AST Flag:	No	Longitude:	-88.238502049
Drycleaner Flag:	No		
WDOT Flag:	No		
WDOT Desc:			
Activity Name:	SPEEDY LUBE FORMER		
Activity Detail Addr:			
Activity Comments:			

Action Information

Action Date:	2010-04-08
Action Code:	684
Action Name:	General Liability Clarification (GLC) Letter Issued
Action Desc:	Date DNR issued a general liability clarification (GLC) letter to clarify liability for site specific matters related to environmental contamination and remediation of a property.
Action Comment:	DV.
Action Date:	2010-02-10
Action Code:	682
Action Name:	General Liability Clarification (GLC) Request Rcvd (fee)
Action Desc:	Date DNR received a request for a general liability clarification (GLC) letter and fee is paid. Letter to clarify liability for site specific matters related to environmental contamination and remediation of a property.
Action Comment:	REC'D CK#1492 \$500.00

Map Key	Number of Records	Direction	Distance (mi/ft)	Elev/Diff (ft)	Site	DB
---------	-------------------	-----------	------------------	----------------	------	----

WHO Information

Org Flag: No
Role Desc: Applicant
Full Name: ARUN KUMAR
Address 1: N73 W28840 BARK RIVER RD
Address 2:
City: HARTLAND
State Abbr: WI
Postal Code: 53029
Composite Address: HARTLAND, WI 53029
Country Name: UNITED STATES
Email: arun1k@yahoo.com

Org Flag: No
Role Desc: DNR File Contact
Full Name: JENNIFER MEYER
Address 1: 1027 W ST PAUL AVE
Address 2:
City: MILWAUKEE
State Abbr: WI
Postal Code: 53233
Composite Address: MILWAUKEE, WI 53233
Country Name: UNITED STATES
Email: jennifer.meyer1@wisconsin.gov

Org Flag: Yes
Role Desc: RP Contact/Agent
Full Name: CRAMER MULTHAUF & HAMMES
Address 1: ATTORNEYS AT LAW
Address 2: 1601 E RACINE AVE SUITE 200
City: WAUKESHA
State Abbr: WI
Postal Code: 53187-0558
Composite Address: WAUKESHA, WI 53187
Country Name: UNITED STATES
Email: rrk@emhlaw.com

35	4 of 7	NW	0.24 / 1,263.14	865.99 / 17	WAUKESHA QUICK MART 518 DELAFIELD ST WAUKESHA WI 53186	BRRTS
--------------------	--------	----	--------------------	----------------	--	-------

Site ID: 8495600 **County Code:** 68
Region: SE **County:** Waukesha

Facility Activity Information

Detail Seq No: 296663	CO Contam Flag: No
Act Code: 390	Geo Located Flag: Yes
Activity Type: NO ACTION REQUIRED	GIS Registry Flag:
Activity No: 0968296663	GIS Area Point Flg: No

<i>Map Key</i>	<i>Number of Records</i>	<i>Direction</i>	<i>Distance (mi/ft)</i>	<i>Elev/Diff (ft)</i>	<i>Site</i>	<i>DB</i>
<i>Activit Display No:</i>	09-68-296663				<i>PLSS:</i>	SESW3407N19E
<i>Status Code:</i>					<i>PECFA No:</i>	
<i>Status:</i>					<i>PECFA Occurenc ID:</i>	
<i>DCOM No:</i>					<i>DERF Flag:</i>	No
<i>Comm Occurrence ID:</i>					<i>GLC Flag:</i>	No
<i>EPA CERCLIS ID:</i>					<i>Offsite Impact Flg:</i>	No
<i>FID:</i>					<i>Petrol Ust Flag:</i>	No
<i>Start Date:</i>	1998-03-23				<i>PFAS Flag:</i>	No
<i>End Date:</i>	1998-03-23				<i>RFR Flag:</i>	No
<i>Last Action:</i>	1998-03-23				<i>Row Impact Flag:</i>	No
<i>Risk Code:</i>					<i>Sediments Flag:</i>	No
<i>Acres:</i>					<i>SUDZ Flag:</i>	No
<i>Acres 100:</i>					<i>VPLE COC Flag:</i>	No
<i>Juris:</i>	DNR RR				<i>WAM Flag:</i>	No
<i>NPL Flag:</i>	No				<i>CO Flag:</i>	No
<i>DCOM DB Track Flag:</i>					<i>SFR Flag:</i>	No
<i>PECFA Eligible Flg:</i>	No				<i>Latitude:</i>	43.017760008
<i>AST Flag:</i>	No				<i>Longitude:</i>	-88.238502018
<i>Drycleaner Flag:</i>	No					
<i>WDOT Flag:</i>		No				
<i>WDOT Desc:</i>						
<i>Activity Name:</i>		WAUKESHA QUICK MART				
<i>Activity Detail Addr:</i>						
<i>Activity Comment:</i>		UST Closure - No site investigation required. 1 1,000 g fuel oil				

Action Information

Action Date: 1998-03-23
Action Code: 33
Action Name: Tank System Site Assessment (TSSA) Report Received
Action Desc: Date DNR received a tank system site assessment (TSSA) regarding tank closure or change in services for an above-ground or underground tank system.
Action Comment:

Action Date: 1998-03-23
Action Code: 1
Action Name: Notification of Hazardous Substance Discharge
Action Desc: Date DNR received notice of a discharge of a hazardous substance under s. 292.11 Wis. Stats. Discharge was discovered during an environmental assessment or laboratory analysis of soil, sediment, groundwater or vapor samples. Includes historic contamination.
Action Comment:

Action Date: 1998-03-23
Action Code: 801
Action Name: No Action Required (NAR) determination
Action Desc: Date of DNR determination that no action is required (NAR) or limited actions were necessary when laboratory results indicated no detect to low level contamination.
Action Comment:

WHO Information

Map Key	Number of Records	Direction	Distance (mi/ft)	Elev/Diff (ft)	Site	DB
Org Flag:		No				
Role Desc:		DNR File Contact				
Full Name:		JENNIFER MEYER				
Address 1:		1027 W ST PAUL AVE				
Address 2:						
City:		MILWAUKEE				
State Abbr:		WI				
Postal Code:		53233				
Composite Address:		MILWAUKEE, WI 53233				
Country Name:		UNITED STATES				
Email:		jennifer.meyer1@wisconsin.gov				

35	5 of 7	NW	0.24 / 1,263.14	865.99 / 17	SPEEDY LUBE 518 Delafield Ave Waukesha WI	CRS
Facility ID No:	268133140			Loc Meth:	Interpreted based on site records	
Detail Seq No:	31074			Sediments:	No	
Activity Detail No:	0368003611			Has Contin Oblig:	Yes	
Act Code:	340			Has Offsite:	Yes	
Start Date:	1993-09-24 24:00:00 UTC			WTM91 X AMT:	663519	
End Date:	2004-07-09 24:00:00 UTC			WTM91 Y AMT:	284309	
Point Rep:	Approximate/other location					

35	6 of 7	NW	0.24 / 1,263.14	865.99 / 17	WAUKESHA QUICK MART 518 Delafield Ave Waukesha WI 53188	UST
License No:	164499			Expiration Date:		
Facility Ref No:	164499 132320			Fire Department Nm:	Waukesha	
Fire Department ID:	6706			Municipality Name:		
License Type:	Registration			Property County:	Waukesha County	
License:	Storage Tank Registration					
Licensee:	DEANNA SCHULTZ					

Tank Details

Tank ID:	366197	Federally Regulated:	Yes
Tank Reference No:	366197 670600585	Leak Detection:	Automatic Tank Gauge
Equipment Wang ID:	670600585	Leak Test Method:	Monthly Monitoring
CAS No:		Contain Sump Install:	
Tank Status:	Closed/Removed	Dispen Sump Install:	No
Tank Type:	Underground Storage Tank	Marketer:	No
Tank Contents:	Unleaded Gasoline	Spill Protection:	Not Installed
Tank Occupancy:	Retail Fuel Sales	Overfill Protection:	Installed
Install Date:	1/1/1971 12:00:00 AM	Overfill Protect Type:	Alarm
Capacity:	3000.00	Corrosion Protect Ty:	Impressed Current
Construction Material:	Lined Steel	Date of Lining:	3/12/1998 12:00:00 AM
Wall Size:		Lining Inspect Date:	

Pipe Details

Related Tank ID:		UST Manifolded:	
Status:		Flex Connector:	
Type:		Leak Test Method:	
System Type:		Leak Detection:	
Wall Type:		Corrosion Protection:	
Construction Material:		Latest Test Name:	
Catastroph Leak Detn:		Latest Test Date:	
Aboveground Piping:	No	Latest Test Expire Dt:	
Underground Piping:	No		

Tank Details

Tank ID:	366200	Federally Regulated:	Yes
Tank Reference No:	366200 670600588	Leak Detection:	Automatic Tank Gauge
Equipment Wang ID:	670600588	Leak Test Method:	Monthly Monitoring
CAS No:		Contain Sump Install:	
Tank Status:	Closed/Removed	Dispen Sump Install:	No
Tank Type:	Underground Storage Tank	Marketer:	No
Tank Contents:	Unleaded Gasoline	Spill Protection:	Not Installed
Tank Occupancy:	Retail Fuel Sales	Overfill Protection:	Installed
Install Date:	1/1/1971 12:00:00 AM	Overfill Protect Type:	Alarm
Capacity:	4000.00	Corrosion Protect Ty:	Impressed Current
Construction Material:	Lined Steel	Date of Lining:	3/12/1998 12:00:00 AM
Wall Size:		Lining Inspect Date:	

Pipe Details

Related Tank ID:		UST Manifolded:	
Status:		Flex Connector:	
Type:		Leak Test Method:	
System Type:		Leak Detection:	
Wall Type:		Corrosion Protection:	
Construction Material:		Latest Test Name:	
Catastroph Leak Detn:		Latest Test Date:	
Aboveground Piping:	No	Latest Test Expire Dt:	
Underground Piping:	No		

Tank Details

Tank ID:	366199	Federally Regulated:	Yes
Tank Reference No:	366199 670600587	Leak Detection:	Automatic Tank Gauge
Equipment Wang ID:	670600587	Leak Test Method:	Monthly Monitoring
CAS No:		Contain Sump Install:	
Tank Status:	Closed/Removed	Dispen Sump Install:	No
Tank Type:	Underground Storage Tank	Marketer:	No
Tank Contents:	Unleaded Gasoline	Spill Protection:	Not Installed
Tank Occupancy:	Retail Fuel Sales	Overfill Protection:	Installed

Install Date:	1/1/1976 12:00:00 AM	Overfill Protect Type:	Alarm
Capacity:	12000.00	Corrosion Protect Ty:	Impressed Current
Construction Material:	Lined Steel	Date of Lining:	3/12/1998 12:00:00 AM
Wall Size:		Lining Inspect Date:	

Pipe Details

Related Tank ID:		UST Manifolded:	
Status:		Flex Connector:	
Type:		Leak Test Method:	
System Type:		Leak Detection:	
Wall Type:		Corrosion Protection:	
Construction Material:		Latest Test Name:	
Catastroph Leak Detn:		Latest Test Date:	
Aboveground Piping:	No	Latest Test Expire Dt:	
Underground Piping:	No		

Tank Details

Tank ID:	366201	Federally Regulated:	Yes
Tank Reference No:	366201 670600589	Leak Detection:	Automatic Tank Gauge
Equipment Wang ID:	670600589	Leak Test Method:	Monthly Monitoring
CAS No:		Contain Sump Install:	
Tank Status:	Closed/Removed	Dispen Sump Install:	No
Tank Type:	Underground Storage Tank	Marketer:	No
Tank Contents:	Diesel	Spill Protection:	Not Installed
Tank Occupancy:	Retail Fuel Sales	Overfill Protection:	Installed
Install Date:	1/1/1976 12:00:00 AM	Overfill Protect Type:	Alarm
Capacity:	6000.00	Corrosion Protect Ty:	Impressed Current
Construction Material:	Lined Steel	Date of Lining:	3/12/1998 12:00:00 AM
Wall Size:		Lining Inspect Date:	

Pipe Details

Related Tank ID:		UST Manifolded:	
Status:		Flex Connector:	
Type:		Leak Test Method:	
System Type:		Leak Detection:	
Wall Type:		Corrosion Protection:	
Construction Material:		Latest Test Name:	
Catastroph Leak Detn:		Latest Test Date:	
Aboveground Piping:	No	Latest Test Expire Dt:	
Underground Piping:	No		

MyDATCP Storage Tank Search - Tank Details

Tank ID:	366199	Corrosion Protect Ty:	Impressed Current
Wang ID:	670600587	Overfill Protect Type:	Alarm

Map Key	Number of Records	Direction	Distance (mi/ft)	Elev/Diff (ft)	Site	DB
CAS No:					Construction Material:	Lined Steel
Tank Status:	Closed/Removed as of 2008-02-24				Capacity in Gallons:	12,000
Install Date:	01/01/1976				Marketer:	No
Tank Type:	Underground Storage Tank				Spill Protection:	Not Installed
Tank Occupancy:	Retail Fuel Sales				Date of Lining:	03/12/1998
Wall Type:					Contents:	Unleaded Gasoline
Federally Regulated:	Yes				Overfill Protection:	Installed
Leak Detection:	Automatic Tank Gauge				Lining Inspect Date:	
Leak Test Method:	Monthly Monitoring				Underground Piping:	No
Contain Sump Install:						
Tank ID:	366200				Corrosion Protect Ty:	Impressed Current
Wang ID:	670600588				Overfill Protect Type:	Alarm
CAS No:					Construction Material:	Lined Steel
Tank Status:	Closed/Removed as of 2008-02-24				Capacity in Gallons:	4,000
Install Date:	01/01/1971				Marketer:	No
Tank Type:	Underground Storage Tank				Spill Protection:	Not Installed
Tank Occupancy:	Retail Fuel Sales				Date of Lining:	03/12/1998
Wall Type:					Contents:	Unleaded Gasoline
Federally Regulated:	Yes				Overfill Protection:	Installed
Leak Detection:	Automatic Tank Gauge				Lining Inspect Date:	
Leak Test Method:	Monthly Monitoring				Underground Piping:	No
Contain Sump Install:						
Tank ID:	366197				Corrosion Protect Ty:	Impressed Current
Wang ID:	670600585				Overfill Protect Type:	Alarm
CAS No:					Construction Material:	Lined Steel
Tank Status:	Closed/Removed as of 2008-02-24				Capacity in Gallons:	3,000
Install Date:	01/01/1971				Marketer:	No
Tank Type:	Underground Storage Tank				Spill Protection:	Not Installed
Tank Occupancy:	Retail Fuel Sales				Date of Lining:	03/12/1998
Wall Type:					Contents:	Unleaded Gasoline
Federally Regulated:	Yes				Overfill Protection:	Installed
Leak Detection:	Automatic Tank Gauge				Lining Inspect Date:	
Leak Test Method:	Monthly Monitoring				Underground Piping:	No
Contain Sump Install:						
Tank ID:	366201				Corrosion Protect Ty:	Impressed Current
Wang ID:	670600589				Overfill Protect Type:	Alarm
CAS No:					Construction Material:	Lined Steel
Tank Status:	Closed/Removed as of 2008-02-24				Capacity in Gallons:	6,000
Install Date:	01/01/1976				Marketer:	No
Tank Type:	Underground Storage Tank				Spill Protection:	Not Installed
Tank Occupancy:	Retail Fuel Sales				Date of Lining:	03/12/1998
Wall Type:					Contents:	Diesel
Federally Regulated:	Yes				Overfill Protection:	Installed
Leak Detection:	Automatic Tank Gauge				Lining Inspect Date:	
Leak Test Method:	Monthly Monitoring				Underground Piping:	No
Contain Sump Install:						

Map Key	Number of Records	Direction	Distance (mi/ft)	Elev/Diff (ft)	Site	DB
---------	-------------------	-----------	------------------	----------------	------	----

MyDATCP Storage Tank Search - Owner Details

Site Anniversary Date:

Owner Name: Deanna Schultz
Owner Address1: 518 Delafield St
Owner Address2:
Owner City: Waukesha
Owner State: WI
Owner Zip: 53188-3604

35	7 of 7	NW	0.24 / 1,263.14	865.99 / 17	Speedy Lube 518 Delafield Ave Waukesha WI 53188	UST
--------------------	--------	----	-----------------	-------------	---	-----

License No: 429277	Expiration Date:
Facility Ref No: 132320 132320	Fire Department Nm: Waukesha
Fire Department ID: 6706	Municipality Name: City of Waukesha
License Type: Registration	Property County: Waukesha County
License: Storage Tank Registration	
Licensee: SOUTHEAST PETRO CORP	

Tank Details

Tank ID: 49380	Federally Regulated: Yes
Tank Reference No: 366455 670600915	Leak Detection: Not Required
Equipment Wang ID: 670600915	Leak Test Method:
CAS No:	Contain Sump Install: No
Tank Status: Closed/Removed	Dispen Sump Install: No
Tank Type: Underground Storage Tank	Marketer: No
Tank Contents: Fuel Oil	Spill Protection: Not Installed
Tank Occupancy: Retail Fuel Sales	Overfill Protection: Not Installed
Install Date:	Overfill Protect Type: Not Installed
Capacity: 1000.00	Corrosion Protect Ty:
Construction Material: Bare Steel	Date of Lining:
Wall Size: Single	Lining Inspect Date:

Pipe Details

Related Tank ID: 138451	UST Manifolder: No
Status: Closed/Removed	Flex Connector: No
Type: Piping (Storage Tank)	Leak Test Method:
System Type: Non-Safe Suction	Leak Detection: Not Required
Wall Type: Single	Corrosion Protection:
Construction Material: Copper	Latest Test Name:
Catastrop Leak Detn:	Latest Test Date:
Aboveground Piping: No	Latest Test Expire Dt:
Underground Piping: Yes	

Tank Details

Tank ID:	47078				Federally Regulated:	Yes
Tank Reference No:	366456 670600916				Leak Detection:	Manual Tank Gauging
Equipment Wang ID:	670600916				Leak Test Method:	
CAS No:					Contain Sump Install:	No
Tank Status:	Closed/Removed				Dispen Sump Install:	No
Tank Type:	Underground Storage Tank				Marketer:	No
Tank Contents:	Waste/Used Motor Oil				Spill Protection:	Not Installed
Tank Occupancy:	Retail Fuel Sales				Overfill Protection:	Not Installed
Install Date:	1/1/1971 12:00:00 AM				Overfill Protect Type:	Not Installed
Capacity:	550.00				Corrosion Protect Ty:	
Construction Material:	Coated Steel				Date of Lining:	
Wall Size:	Single				Lining Inspect Date:	

Pipe Details

Related Tank ID:	136188				UST Manifolder:	No
Status:	Closed/Removed				Flex Connector:	No
Type:	Piping (Storage Tank)				Leak Test Method:	
System Type:	Gravity/AST Head Piping				Leak Detection:	Not Required
Wall Type:	Single				Corrosion Protection:	
Construction Material:	Coated Steel				Latest Test Name:	
Catastrop Leak Detn:					Latest Test Date:	
Aboveground Piping:	No				Latest Test Expire Dt:	
Underground Piping:	Yes					

Tank Details

Tank ID:	39778				Federally Regulated:	Yes
Tank Reference No:	366198 670600586				Leak Detection:	Inventory Control/Tightness Testing
Equipment Wang ID:	670600586				Leak Test Method:	
CAS No:					Contain Sump Install:	No
Tank Status:	Closed Filled with Inert Material				Dispen Sump Install:	No
Tank Type:	Underground Storage Tank				Marketer:	No
Tank Contents:	Leaded Gasoline				Spill Protection:	Installed
Tank Occupancy:	Retail Fuel Sales				Overfill Protection:	Not Installed
Install Date:					Overfill Protect Type:	Not Installed
Capacity:	3000.00				Corrosion Protect Ty:	
Construction Material:	Bare Steel				Date of Lining:	
Wall Size:	Single				Lining Inspect Date:	

Pipe Details

Related Tank ID:	125666				UST Manifolder:	No
Status:	Closed Filled with Inert Material				Flex Connector:	No
Type:	Piping (Storage Tank)				Leak Test Method:	
System Type:	Pressurized				Leak Detection:	Inventory Control/Tightness Testing
Wall Type:	Single				Corrosion Protection:	
Construction Material:	Bare Steel				Latest Test Name:	
Catastrop Leak Detn:	Flow Restrictor				Latest Test Date:	

Map Key	Number of Records	Direction	Distance (mi/ft)	Elev/Diff (ft)	Site	DB
---------	-------------------	-----------	------------------	----------------	------	----

Aboveground Piping: No
 Undergound Piping: Yes
 Latest Test Expire Dt:

MyDATCP Storage Tank Search - Tank Details

Tank ID:	47078	Corrosion Protect Ty:	
Wang ID:	670600916	Overfill Protect Type:	Not Installed
CAS No:		Construction Material:	Coated Steel
Tank Status:	Closed/Removed as of 1998-03-24	Capacity in Gallons:	550
Install Date:	01/01/1971	Marketer:	No
Tank Type:	Underground Storage Tank	Spill Protection:	Not Installed
Tank Occupancy:	Retail Fuel Sales	Date of Lining:	
Wall Type:	Single	Contents:	Waste/Used Motor Oil
Federally Regulated:	Yes	Overfill Protection:	Not Installed
Leak Detection:	Manual Tank Gauging	Lining Inspect Date:	
Leak Test Method:		Underground Piping:	No
Contain Sump Install:	No		

Tank ID:	39778	Corrosion Protect Ty:	
Wang ID:	670600586	Overfill Protect Type:	Not Installed
CAS No:		Construction Material:	Bare Steel
Tank Status:	Closed Filled with Inert Material as of 1996-07-26	Capacity in Gallons:	3,000
Install Date:		Marketer:	No
Tank Type:	Underground Storage Tank	Spill Protection:	Installed
Tank Occupancy:	Retail Fuel Sales	Date of Lining:	
Wall Type:	Single	Contents:	Leaded Gasoline
Federally Regulated:	Yes	Overfill Protection:	Not Installed
Leak Detection:	Inventory Control/Tightness Testing	Lining Inspect Date:	
Leak Test Method:		Underground Piping:	No
Contain Sump Install:	No		

Tank ID:	49380	Corrosion Protect Ty:	
Wang ID:	670600915	Overfill Protect Type:	Not Installed
CAS No:		Construction Material:	Bare Steel
Tank Status:	Closed/Removed as of 1998-03-23	Capacity in Gallons:	1,000
Install Date:		Marketer:	No
Tank Type:	Underground Storage Tank	Spill Protection:	Not Installed
Tank Occupancy:	Retail Fuel Sales	Date of Lining:	
Wall Type:	Single	Contents:	Fuel Oil
Federally Regulated:	Yes	Overfill Protection:	Not Installed
Leak Detection:	Not Required	Lining Inspect Date:	
Leak Test Method:		Underground Piping:	No
Contain Sump Install:	No		

MyDATCP Storage Tank Search - Owner Details

Site Anniversary Date:
Owner Name: Southeast Petro Corp
Owner Address1: W229N2573 Duplainville Rd

Map Key	Number of Records	Direction	Distance (mi/ft)	Elev/Diff (ft)	Site	DB
---------	-------------------	-----------	------------------	----------------	------	----

Owner Address2:

Owner City: Waukesha
Owner State: WI
Owner Zip: 53186-1096

36	1 of 1	SE	0.24 / 1,272.46	808.42 / -41	MADISON ST AT FOX RIVER BRIDGE MADISON ST AT FOX RIVER BRIDGE WAUKESHA WI	SPILLS
--------------------	--------	----	--------------------	-----------------	---	--------

Site ID:	6878700	BRRTS No:	
Address:	MADISON ST AT FOX RIVER BRIDGE	Address (Web):	MADISON ST AT FOX RIVER BRIDGE
Municipality:	WAUKESHA	Municipality (Web):	WAUKESHA
Zip:		Zip (Web):	
County Code:	68	County (Web):	WAUKESHA
County:	Waukesha	Region (Web):	SE
Region:	SE		
Location Name:	MADISON ST AT FOX RIVER BRIDGE		
Database Source:	DNR Environmental Cleanup & Brownfields Revelopment BRRTS Bulk Data Download; DNR Bureau for Remediation and Redevelopment Tracking System (BOTW) (Web)		

Facility Activity Information

Detail Seq No:	194359	Drycleaner Flag:	No
Act Code:	350	CO Contam Flag:	No
Activity Type:	SPILLS	Geo Located Flag:	No
Activity No:	0468194359	GIS Registry Flag:	
Activit Display No:	04-68-194359	GIS Area Point Flg:	No
Status Code:	C	PECFA No:	
Status:	CLOSED	PECFA Occurrenc ID:	
DCOM No:		DERF Flag:	No
Comm Occurrence ID:		GLC Flag:	No
EPA CERCLIS ID:		Offsite Impact Flg:	No
FID:		Petrol Ust Flag:	No
Start Date:	1994-09-02	PFAS Flag:	No
End Date:	1994-09-05	RFR Flag:	No
Last Action:	1994-09-05	Row Impact Flag:	No
Risk Code:		Sediments Flag:	No
Acres:		SUDZ Flag:	No
Acres 100:		VPLE COC Flag:	No
Juris:	DNR RR	WAM Flag:	No
NPL Flag:	No	CO Flag:	No
DCOM DB Track Flag:		SFR Flag:	No
PECFA Eligible Flg:	No	Latitude:	
AST Flag:	No	Longitude:	
PLSS:			
WDOT Flag:	No		
WDOT Desc:			
Activity Name:	MADISON ST @ FOX RIVER BRIDGE		
Activity Detail Addr:			
Activity Comments:			

Action Information

Action Date: 1994-09-02
Action Code: 1
Action Name: Spill Incident Occurred
Action Desc: Date a hazardous substance spill occurred or date reported to DNR (or DATCP) if actual date of spill is unknown.
Action Comment:

Action Date: 1994-09-02
Action Code: 5
Action Name: Notification of Hazardous Substance Spill
Action Desc: Date a hazardous substance spill is reported to DNR (or DATCP)
Action Comment:

Action Date: 1994-09-05
Action Code: 11
Action Name: Spill Activity Closed
Action Desc: Date DNR determined that no further action is required at a spill activity.
Action Comment: REVIEWED BY T AMMAN ON 01/21/2009

Impacts Information

Impact Seq No:
Impact Code: 07
Impact Desc: Surface Water Contamination
Impact Comment: Fox River
Potential Flag: No

Spill Details Information

Spill Seq No: 194362
Incident Time: 9/2/1994 15:55:00
Reported Time: 9/2/1994 15:58:00
Spill File No:
Physical Char Code:
Physical Char Desc:
Physical Color:
Physical Odor:
Spill Cause: unknown
Spill Source Code: 15
Spill Source Desc: Other
Spill Source Comment:
Resource Damage Flag:
Resource Damage Comment:
DNR NOTIF Immediate Flag:
DNR Investigator:
Spill Comment:

DOESN'T SEEM TO BE MOVING- JUST SITTING IN THE WATER.

Map Key	Number of Records	Direction	Distance (mi/ft)	Elev/Diff (ft)	Site	DB
---------	-------------------	-----------	------------------	----------------	------	----

Substances Information

Substance Desc: Unknown Substance
 Spill Released Amt:
 Spill Released Unit Code:

BRRT WEB List

FID: NONE Start Date: 1994-09-02
 Status: CLOSED End Date: 1994-09-05
 Activity Type: SPILL Jurisdiction: DNR
 Activity Name: MADISON ST @ FOX RIVER BRIDGE
 Comments:

37	1 of 1	E	0.24 / 1,282.24	813.60 / -36	BARSTOW LOT - VACANT ST PAUL AVE & BARSTOW ST WAUKESHA WI	BRRTS
--------------------	--------	---	-----------------	--------------	---	-------

Site ID: 9056100 County Code: 68
 Region: SE County: Waukesha

Facility Activity Information

Detail Seq No: 403106	CO Contam Flag: No
Act Code: 390	Geo Located Flag: Yes
Activity Type: NO ACTION REQUIRED	GIS Registry Flag:
Activity No: 0968403106	GIS Area Point Flg: No
Activit Display No: 09-68-403106	PLSS: NWNE0306N19E
Status Code:	PECFA No:
Status:	PECFA Occurrenc ID:
DCOM No:	DERF Flag: No
Comm Occurrence ID:	GLC Flag: No
EPA CERCLIS ID:	Offsite Impact Flg: No
FID:	Petrol Ust Flag: No
Start Date: 2003-01-08	PFAS Flag: No
End Date: 2003-01-09	RFR Flag: No
Last Action: 2003-01-09	Row Impact Flag: No
Risk Code:	Sediments Flag: No
Acres:	SUDZ Flag: No
Acres 100:	VPLE COC Flag: No
Juris: DNR RR	WAM Flag: No
NPL Flag: No	CO Flag: No
DCOM DB Track Flag:	SFR Flag: No
PECFA Eligible Flg: No	Latitude: 43.014088377
AST Flag: No	Longitude: -88.231509071
Drycleaner Flag: No	
WDOT Flag: No	
WDOT Desc:	

Map Key	Number of Records	Direction	Distance (mi/ft)	Elev/Diff (ft)	Site	DB
---------	-------------------	-----------	------------------	----------------	------	----

Activity Name: BARSTOW LOT - VACANT
 Activity Detail Addr:
 Activity Comment:

Action Information

Action Date: 2003-01-09
 Action Code: 801
 Action Name: No Action Required (NAR) determination
 Action Desc: Date of DNR determination that no action is required (NAR) or limited actions were necessary when laboratory results indicated no detect to low level contamination.

Action Comment:

Action Date: 2003-01-07
 Action Code: 28
 Action Name: Phase I Environmental Site Assessment (ESA) Rpt Received
 Action Desc: Date DNR received a Phase I Environmental Site Assessment (ESA) report.

Action Comment:

Action Date: 2003-01-07
 Action Code: 29
 Action Name: Phase II Environmental Site Assessment (ESA) Rpt Received
 Action Desc: Date DNR received a Phase II (including 2.5, 3 etc.) Environmental Site Assessment (ESA) report.

Action Comment:

Action Date: 2003-01-08
 Action Code: 1
 Action Name: Notification of Hazardous Substance Discharge
 Action Desc: Date DNR received notice of a discharge of a hazardous substance under s. 292.11 Wis. Stats. Discharge was discovered during an environmental assessment or laboratory analysis of soil, sediment, groundwater or vapor samples. Includes historic contamination.

Action Comment:

WHO Information

Org Flag: No
 Role Desc: DNR File Contact
 Full Name: JENNIFER MEYER
 Address 1: 1027 W ST PAUL AVE
 Address 2:
 City: MILWAUKEE
 State Abbr: WI
 Postal Code: 53233
 Composite Address: MILWAUKEE, WI 53233
 Country Name: UNITED STATES
 Email: jennifer.meyer1@wisconsin.gov

38	1 of 1	E	0.24 / 1,282.72	813.60 / -36	CARROLL COLLEGE GANFIELD GYMNASIUM 201 Barstow St Waukesha WI 53186	UST
--------------------	--------	---	--------------------	-----------------	--	-----

<i>Map Key</i>	<i>Number of Records</i>	<i>Direction</i>	<i>Distance (mi/ft)</i>	<i>Elev/Diff (ft)</i>	<i>Site</i>	<i>DB</i>
----------------	--------------------------	------------------	-------------------------	-----------------------	-------------	-----------

License No:	80576	Expiration Date:	
Facility Ref No:	80576 80576	Fire Department Nm:	Waukesha
Fire Department ID:	6706	Municipality Name:	
License Type:	Registration	Property County:	Waukesha County
License:	Storage Tank Registration		
Licensee:	CARROLL COLLEGE		

Tank Details

Tank ID:	366723	Federally Regulated:	No
Tank Reference No:	366723 670601197	Leak Detection:	Automatic Tank Gauge
Equipment Wang ID:	670601197	Leak Test Method:	
CAS No:		Contain Sump Install:	
Tank Status:	Closed/Removed	Dispen Sump Install:	No
Tank Type:	Underground Storage Tank	Marketer:	No
Tank Contents:	Fuel Oil	Spill Protection:	Not Installed
Tank Occupancy:	School	Overfill Protection:	Installed
Install Date:		Overfill Protect Type:	Alarm
Capacity:	6000.00	Corrosion Protect Ty:	Not Applicable
Construction Material:	Fiberglass or Poly	Date of Lining:	
Wall Size:		Lining Inspect Date:	

Pipe Details

Related Tank ID:		UST Manifolded:	
Status:		Flex Connector:	
Type:		Leak Test Method:	
System Type:		Leak Detection:	
Wall Type:		Corrosion Protection:	
Construction Material:		Latest Test Name:	
Catastrop Leak Detn:		Latest Test Date:	
Aboveground Piping:	No	Latest Test Expire Dt:	
Underground Piping:	No		

MyDATCP Storage Tank Search - Tank Details

Tank ID:	366723	Corrosion Protect Ty:	Not Applicable
Wang ID:	670601197	Overfill Protect Type:	Alarm
CAS No:		Construction Material:	Fiberglass or Poly
Tank Status:	Closed/Removed as of 2009-04-08	Capacity in Gallons:	6,000
Install Date:		Marketer:	No
Tank Type:	Underground Storage Tank	Spill Protection:	Not Installed
Tank Occupancy:	School	Date of Lining:	
Wall Type:		Contents:	Fuel Oil
Federally Regulated:	No	Overfill Protection:	Installed
Leak Detection:	Automatic Tank Gauge	Lining Inspect Date:	
Leak Test Method:		Underground Piping:	No
Contain Sump Install:			

<i>Map Key</i>	<i>Number of Records</i>	<i>Direction</i>	<i>Distance (mi/ft)</i>	<i>Elev/Diff (ft)</i>	<i>Site</i>	<i>DB</i>
----------------	--------------------------	------------------	-------------------------	-----------------------	-------------	-----------

MyDATCP Storage Tank Search - Owner Details

Site Anniversary Date:

Owner Name: Carroll College
Owner Address1: 100 N East Ave
Owner Address2:
Owner City: Waukesha
Owner State: WI
Owner Zip: 53186-3103

Unplottable Summary

Total: 16 Unplottable sites

DB	Company Name/Site Name	Address	City	Zip	ERIS ID
BROWNFIELDS	5-ACRE PARCEL ADJACENT TO ARCADIAN AVE	S OF ARCADIAN; W OF CHICAGO; N	WAUKESHA WI		813427175
BRRTS	NORTHVIEW HOME	25042 W NORTHVIEW RD	WAUKESHA WI	53186	813431451
ERNS		DIRECTLY ACROSS FROM THE COMPANY ON NORTH STREET	WAUKESHA WI		807030593
ERNS		BROOKSFIELD	WI		806917721
FINDS/FRS	PROHEALTH MEDICAL GROUP - SUNSET DRIVE CLINIC	1011 SPRING CITY STREET WAUKESHA	WAUKESHA WI	53188	917084652
FINDS/FRS	CONTINENTAL 665 FUND LLC	NORTHEAST OF MEADOWBROOK ROAD AND SUMMIT AVENUE	WAUKESHA WI	53051	919997027
FINDS/FRS	ORTHO KINETICS	N507 W220 SPRINGDALE RD	WAUKESHA WI	53186	882319270
SPIILLS	HWY 41 - .5 MI OF LANNON RD	USH 41 - .5 MI OF LANNON RD	UNKNOWN WI		822148077
SPIILLS	I94 W - .1 MI W OF BROOKFIELD	I94 W - .1 MI W OF BROOKFIELD	UNKNOWN WI		822125522
SPIILLS	I94 E BND AT DELAFIELD CTH C	I94 E BND AT DELAFIELD CTH C	WAUKESHA WI		822143837
SPIILLS	BUTLER STORM SEWER & 124TH ST	BUTLER STORM SEWER & 124TH ST	WAUKESHA WI		822127354

UST	TONY BROCKWAY	S5839 Mary Ln	WI	53066	866795388
UST	John M Rees	30500 Brandy Brook Rd	Waukesha WI	53188	866821517
UST	JANET MICH	8512 Caldwell Rd	WI	53149	866815861
UST	WAUKESHA COUNTY NORTHVIEW HOME	25042 W Northview Rd	Waukesha WI	53188	812869349
UST	Robert Jacoby	3370 Brookhill	Waukesha WI	53188	866803702

Unplottable Report

Site: 5-ACRE PARCEL ADJACENT TO ARCADIAN AVE
S OF ARCADIAN; W OF CHICAGO; N WAUKESHA WI

BROWNFIELDS

Site ID: 20271900 **County Code:** 68
Region: SE **County:** Waukesha

Facility Activity Information

Detail Seq No:	551910	CO Contam Flag:	No
Act Code:	380	Geo Located Flag:	No
Activity Type:	GENERAL PROPERTY	GIS Registry Flag:	
Activity No:	0768551910	GIS Area Point Flg:	No
Activit Display No:	07-68-551910	PLSS:	
Status Code:		PECFA No:	
Status:		PECFA Occurrenc ID:	
Dcom No:		DERF Flag:	No
Comm Occurrence ID:		GLC Flag:	No
EPA CERCLIS ID:		Offsite Impact Flg:	No
FID:	268603720	Petrol Ust Flag:	No
Start Date:	2008-07-10	PFAS Flag:	No
End Date:		RFR Flag:	No
Last Action:	2010-11-08	Row Impact Flag:	No
Risk Code:		Sediments Flag:	No
Acres:		SUDZ Flag:	No
Acres 100:		VPLE COC Flag:	No
Juris:	DNR RR	WAM Flag:	No
NPL Flag:	No	CO Flag:	No
DCOM DB Track Flag:		SFR Flag:	No
PECFA Eligible Flg:	No	Latitude:	
AST Flag:	No	Longitude:	
Drycleaner Flag:	No		
WDOT Flag:	No		
WDOT Desc:			
Activity Name:	5-ACRE PARCEL ADJACENT TO ARCADIAN AVE		
Activity Detail Addr:			
Activity Comments:			

Action Information

Action Date: 2008-08-18
Action Code: 402
Action Name: Historic Fill Case by Case Exemption Issued
Action Desc: Site-specific approval for construction on a historic fill site. Waste disposal on site before 1970 with no waste disposal license.

Action Comment:

Action Date: 2008-08-18
Action Code: 805
Action Name: Historic Waste Site
Action Desc: Any deposit of waste material, other than by homeowner on their own property, where an operating license was never issued by the DNR under Wis. Admin Code NR500. This includes, but is not limited to, foundry waste, municipal-type solid waste, coal ash, and some demolition wastes.

Action Comment: AUTO-ADDED

Action Date: 2010-11-08
Action Code: 99
Action Name: Miscellaneous
Action Desc: Miscellaneous action - See Action Comments
Action Comment: REC'D REQTED INF GW ANALY SUM, WELL CONSTRUCT., & SOIL BORING LOGS

Action Date: 2008-07-10
Action Code: 401
Action Name: Historic Fill Case by Case Exemption Request (fee)
Action Desc: Date DNR received a request for an exemption to NR 506 for development of a historic fill site (site established before 1970 and never licensed) and review fee received.
Action Comment: REC'D CK# 5071 \$500.00

WHO Information

Org Flag: No
Role Desc: DNR Project Manager
Full Name: MARK DREWS
Address 1: 141 NW BARSTOW ST
Address 2: RM 180
City: WAUKESHA
State Abbr: WI
Postal Code: 53188
Composite Address: WAUKESHA, WI 53188
Country Name: UNITED STATES
Email: mark.drews@wisconsin.gov

Org Flag: Yes
Role Desc: Applicant
Full Name: WAUKESHA FOUNDRY
Address 1: 1300 LINCOLN AVE
Address 2:
City: WAUKESHA
State Abbr: WI
Postal Code: 53186
Composite Address: WAUKESHA, WI 53186
Country Name: UNITED STATES
Email: NA

Org Flag: No
Role Desc: DNR File Contact
Full Name: JENNIFER MEYER
Address 1: 1027 W ST PAUL AVE
Address 2:
City: MILWAUKEE
State Abbr: WI
Postal Code: 53233
Composite Address: MILWAUKEE, WI 53233
Country Name: UNITED STATES
Email: jennifer.meyer1@wisconsin.gov

Org Flag: No
Role Desc: RP Contact/Agent
Full Name: SCOTT BARTON
Address 1: 1300 LINCOLN AVE
Address 2:
City: WAUKESHA
State Abbr:
Postal Code: 53186
Composite Address: WAUKESHA, 53186
Country Name:
Email: NA

Site: **NORTHVIEW HOME**
25042 W NORTHVIEW RD WAUKESHA WI 53186

BRRTS

Site ID: 8299300
Region: SE

County Code: 68
County: Waukesha

Facility Activity Information

Detail Seq No: 294700
Act Code: 390

CO Contam Flag: No
Geo Located Flag: No

Activity Type:	NO ACTION REQUIRED	GIS Registry Flag:	
Activity No:	0968294700	GIS Area Point Flg:	No
Activit Display No:	09-68-294700	PLSS:	
Status Code:		PECFA No:	
Status:		PECFA Occurrenc ID:	
DCOM No:		DERF Flag:	No
Comm Occurrence ID:		GLC Flag:	No
EPA CERCLIS ID:		Offsite Impact Flg:	No
FID:		Petrol Ust Flag:	No
Start Date:	1994-01-28	PFAS Flag:	No
End Date:	1994-01-28	RFR Flag:	No
Last Action:	1994-01-28	Row Impact Flag:	No
Risk Code:		Sediments Flag:	No
Acres:		SUDZ Flag:	No
Acres 100:		VPLE COC Flag:	No
Juris:	DNR RR	WAM Flag:	No
NPL Flag:	No	CO Flag:	No
DCOM DB Track Flag:		SFR Flag:	No
PECFA Eligible Flg:	No	Latitude:	
AST Flag:	No	Longitude:	
Drycleaner Flag:	No		
WDOT Flag:	No		
WDOT Desc:			
Activity Name:	NORTHVIEW HOME		
Activity Detail Addr:			
Activity Comment:	UST Closure - No site investigation required. 10000 gal fuel oil, High field detects: 7.6 to 67.8		

Action Information

Action Date: 1994-01-28
Action Code: 33
Action Name: Tank System Site Assessment (TSSA) Report Received
Action Desc: Date DNR received a tank system site assessment (TSSA) regarding tank closure or change in services for an above-ground or underground tank system.

Action Comment:

Action Date: 1994-01-28
Action Code: 801
Action Name: No Action Required (NAR) determination
Action Desc: Date of DNR determination that no action is required (NAR) or limited actions were necessary when laboratory results indicated no detect to low level contamination.

Action Comment:

Action Date: 1994-01-28
Action Code: 1
Action Name: Notification of Hazardous Substance Discharge
Action Desc: Date DNR received notice of a discharge of a hazardous substance under s. 292.11 Wis. Stats. Discharge was discovered during an environmental assessment or laboratory analysis of soil, sediment, groundwater or vapor samples. Includes historic contamination.

Action Comment:

WHO Information

Org Flag: No
Role Desc: DNR File Contact
Full Name: JENNIFER MEYER
Address 1: 1027 W ST PAUL AVE
Address 2:
City: MILWAUKEE
State Abbr: WI
Postal Code: 53233
Composite Address: MILWAUKEE, WI 53233
Country Name: UNITED STATES
Email: jennifer.meyer1@wisconsin.gov

Site:

DIRECTLY ACROSS FROM THE COMPANY ON NORTH STREET WAUKESHA WI

ERNS

NRC Report No:	404026	Latitude Degrees:	
Type of Incident:	FIXED	Latitude Minutes:	
Incident Cause:	EQUIPMENT FAILURE	Latitude Seconds:	
Incident Date:	17-Sep-1997 03:00:00	Longitude Degrees:	
Incident Location:		Longitude Minutes:	
Incident Dtg:	DISCOVERED	Longitude Seconds:	
Distance from City:		Lat Quad:	
Distance Units:		Long Quad:	
Direction from City:		Location Section:	
Location County:	WAUKESHA	Location Township:	
Potential Flag:		Location Range:	
Year:	Year 1997 Reports		
Description of Incident:	COMPRESSOR FAILURE CAUSING NON-CONTACT COOLING WATER TO MIX WITH MOBILESHC-825 OIL		

Material Spill Information

Chris Code:	OTH	Unit of Measure:	GALLON(S)
CAS No:		If Reached Water:	YES
UN No:		Amount in Water:	0
Name of Material:	OTHER OIL	Unit Reach Water:	UNKNOWN AMOUNT
Amount of Material:	40		

Calls Information

Date Time Received:	17-Sep-1997 18:07:05	Responsible City:	WAUKESHA
Date Time Complete:	17-Sep-1997 18:23:31	Responsible State:	WI
Call Type:	INC	Responsible Zip:	53188
Resp Company:	COPPER POWER SYSTEMS	Source:	UNAVAILABLE
Resp Org Type:	PRIVATE ENTERPRISE		

Incident Information

Tank ID:		Building ID:	
Tank Regulated:	U	Location Area ID:	
Tank Regulated By:		Location Block ID:	
Capacity of Tank:		OCSG No:	
Capacity Tank Units:		OCSF No:	
Description of Tank:		State Lease No:	
Actual Amount:		Pier Dock No:	
Actual Amount Units:		Berth Slip No:	
Tank Above Ground:	ABOVE	Brake Failure:	N
NPDES:		Airbag Deployed:	
NPDES Compliance:	U	Transport Contain:	U
Init Contin Rel No:		Location Subdiv:	
Contin Rel Permit:		Platform Rig Name:	
Contin Release Type:		Platform Letter:	
Aircraft ID:		Allision:	N
Aircraft Runway No:		Type of Structure:	
Aircraft Spot No:		Structure Name:	
Aircraft Type:	UNKNOWN	Structure Oper:	Y
Aircraft Model:		Transit Bus Flag:	
Aircraft Fuel Cap:		Date Time Norm Serv:	
Aircraft Fuel Cap U:		Serv Disrupt Time:	
Aircraft Fuel on Brd:		Serv Disrupt Units:	
Aircraft Fuel OB U:		CR Begin Date:	
Aircraft Hanger:		CR End Date:	
Road Mile Marker:		CR Change Date:	
Power Gen Facility:	U	FBI Contact:	
Generating Capacity:		FBI Contact Dt Tm:	
Type of Fixed Obj:	UNKNOWN	Passenger Handling:	
Type of Fuel:		Passenger Route:	XXX
DOT Crossing No:		Passenger Delay:	XXX
DOT Regulated:	U	Sub Part C Test Req:	XXX
Pipeline Type:	UNKNOWN	Conductor Test:	
Pipeline Abv Ground:	ABOVE	Engineer Test:	
Pipeline Covered:	U	Trainman Test:	
Exposed Underwater:	U	Yard Foreman Test:	
Railroad Hotline:	No	RCL Operator Test:	

Railroad Milepost: UNKNOWN
Grade Crossing: N
Crossing Device Ty:
Ty Vehicle Involved: UNKNOWN
Device Operational: Y

Brakeman Test:
Train Dispat Test:
Signalman Test:
Oth Employee Test:
Unknown Test:

Incident Details Information

Release Secured: U
Release Rate:
Release Rate Unit:
Release Rate Rate:
Est Duration of Rel:
Desc Remedial Act: SHUT COMPRESSOR SYSTEM DOWN /
BOOMED OUTFALL AND USED SORBENT
PADS ANDSKIMMER (OWS) TO RECOVER
OIL.

Fire Involved: N
Fire Extinguished: U
Any Evacuations: N
No Evacuated:
Who Evacuated:
Radius of Evac:
Any Injuries: U
No. Injured:
No. Hospitalized:
No. Fatalities:
Any Fatalities: U
Any Damages: N
Damage Amount:
Air Corridor Closed: N
Air Corridor Desc:
Air Closure Time:
Waterway Closed: N
Waterway Desc:
Waterway Close Time:
Road Closed: N
Road Desc:
Road Closure Time:
Road Closure Units:
Closure Direction:
Major Artery: No
Track Closed: N
Track Desc:
Track Closure Time:
Track Closure Units:
Track Close Dir:
Media Interest:
Medium Desc: WATER
Addl Medium Info: FOX RIVER

State Agen Report No:
State Agen on Scene:
State Agen Notified:
Fed Agency Notified:
Oth Agency Notified:
Body of Water:

Tributary of:
Near River Mile Make:
Near River Mile Mark:
Offshore: N
Weather Conditions:
Air Temperature:
Wind Direction:
Wind Speed:
Wind Speed Unit:
Water Supp Contam: U
Water Temperature:
Wave Condition:
Current Speed:
Current Direction:
Current Speed Unit:
EMPL Fatality:
Pass Fatality:
Community Impact: N
Passengers Transfer: UNK
Passenger Injuries:
Employee Injuries:
Occupant Fatality:
Sheen Size:
Sheen Size Units:
Sheen Size Length:
Sheen Size Length U:
Sheen Size Width:
Sheen Size Width U:
Sheen Color:
Dir of Sheen Travel:
Sheen Odor Desc:
Duration Unit:
Additional Info:

SHEEN SIZE:10 X 10 FT RAINBOW IN
COLOR WX: SKYS CLEAR WINDS LIGHT
OUTOF THE WEST / RIVER MOVING SLOW
(CALM)

Site:
BROOKSFIELD WI

ERNS

NRC Report No: 860712
Type of Incident: RAILROAD NON-RELEASE
Incident Cause: UNKNOWN
Incident Date: 26-Jan-2008 14:45:00
Incident Location: MILE POST 96.04
Incident Dtg: OCCURRED
Distance from City:
Distance Units:
Direction from City:
Location County: WAUKESHA
Potential Flag: No
Year: Year 2008 Reports

Latitude Degrees:
Latitude Minutes:
Latitude Seconds:
Longitude Degrees:
Longitude Minutes:
Longitude Seconds:
Lat Quad:
Long Quad:
Location Section:
Location Township:
Location Range:

Description of Incident:

CALLER IS REPORTING THAT AMTRAK 8 HAD CONTACT WITH UNKNOWN VEHICLE DUE TO UNKNOWN CAUSES. CALLER ALSO STATED THAT THE PASSENGERS IN THE VEHICLE HAD INJURIES WHICH IS UNKNOWN AT THIS TIME.

Calls Information

Date Time Received:	26-Jan-2008 17:28:13	Responsible City:	MINNEAPOLIS
Date Time Complete:	26-Jan-2008 17:39:40	Responsible State:	MN
Call Type:	INC	Responsible Zip:	55440
Resp Company:	CANADIAN PACIFIC RAILWAY	Source:	TELEPHONE
Resp Org Type:	PRIVATE ENTERPRISE		

Incident Information

Tank ID:		Building ID:	
Tank Regulated:	U	Location Area ID:	
Tank Regulated By:		Location Block ID:	
Capacity of Tank:		OCSG No:	
Capacity Tank Units:		OCSF No:	
Description of Tank:		State Lease No:	
Actual Amount:		Pier Dock No:	
Actual Amount Units:		Berth Slip No:	
Tank Above Ground:		Brake Failure:	U
NPDES:		Airbag Deployed:	
NPDES Compliance:	U	Transport Contain:	U
Init Contin Rel No:		Location Subdiv:	WATERGATE
Contin Rel Permit:		Platform Rig Name:	
Contin Release Type:		Platform Letter:	
Aircraft ID:		Allision:	U
Aircraft Runway No:		Type of Structure:	
Aircraft Spot No:		Structure Name:	
Aircraft Type:		Structure Oper:	U
Aircraft Model:		Transit Bus Flag:	
Aircraft Fuel Cap:		Date Time Norm Serv:	
Aircraft Fuel Cap U:		Serv Disrupt Time:	
Aircraft Fuel on Brd:		Serv Disrupt Units:	
Aircraft Fuel OB U:		CR Begin Date:	
Aircraft Hanger:		CR End Date:	
Road Mile Marker:		CR Change Date:	
Power Gen Facility:	U	FBI Contact:	
Generating Capacity:		FBI Contact Dt Tm:	
Type of Fixed Obj:		Passenger Handling:	UNKNOWN
Type of Fuel:		Passenger Route:	YES
DOT Crossing No:	390516T	Passenger Delay:	YES
DOT Regulated:	U	Sub Part C Test Req:	UNK
Pipeline Type:		Conductor Test:	
Pipeline Abv Ground:	ABOVE	Engineer Test:	
Pipeline Covered:	N	Trainman Test:	
Exposed Underwater:	U	Yard Foreman Test:	
Railroad Hotline:		RCL Operator Test:	
Railroad Milepost:	96.04	Brakeman Test:	
Grade Crossing:	Y	Train Dispat Test:	
Crossing Device Ty:	GATES	Signalman Test:	
Ty Vehicle Involved:	UNKNOWN	Oth Employee Test:	
Device Operational:	Y	Unknown Test:	

Incident Details Information

Release Secured:	U	State Agen Report No:	NO REPORT #
Release Rate:		State Agen on Scene:	WI-POLICE
Release Rate Unit:		State Agen Notified:	NONE
Release Rate Rate:		Fed Agency Notified:	NONE
Est Duration of Rel:		Oth Agency Notified:	
Desc Remedial Act:	NONE	Body of Water:	
Fire Involved:	U	Tributary of:	
Fire Extinguished:	U	Near River Mile Make:	
Any Evacuations:	U	Near River Mile Mark:	
No Evacuated:		Offshore:	N

Who Evacuated:		Weather Conditions:	UNKNOWN
Radius of Evac:		Air Temperature:	
Any Injuries:	Y	Wind Direction:	
No. Injured:	0	Wind Speed:	
No. Hospitalized:		Wind Speed Unit:	
No. Fatalities:		Water Supp Contam:	U
Any Fatalities:	U	Water Temperature:	
Any Damages:	U	Wave Condition:	
Damage Amount:		Current Speed:	
Air Corridor Closed:	U	Current Direction:	
Air Corridor Desc:		Current Speed Unit:	
Air Closure Time:		EMPL Fatality:	
Waterway Closed:	U	Pass Fatality:	
Waterway Desc:		Community Impact:	
Waterway Close Time:		Passengers Transfer:	UNK
Road Closed:	U	Passenger Injuries:	
Road Desc:		Employee Injuries:	
Road Closure Time:		Occupant Fatality:	
Road Closure Units:		Sheen Size:	
Closure Direction:		Sheen Size Units:	
Major Artery:	No	Sheen Size Length:	
Track Closed:	Y	Sheen Size Length U:	
Track Desc:		Sheen Size Width:	
Track Closure Time:		Sheen Size Width U:	
Track Closure Units:		Sheen Color:	
Track Close Dir:	E/W	Dir of Sheen Travel:	
Media Interest:		Sheen Odor Desc:	
Medium Desc:	NON-RELEASE (N/A)	Duration Unit:	
Addl Medium Info:		Additional Info:	CALLER HAD NO ADDITIONAL INFORMATION.

Site: PROHEALTH MEDICAL GROUP - SUNSET DRIVE CLINIC
1011 SPRING CITY STREET WAUKESHA WAUKESHA WI 53188

[FINDS/FRS](#)

Registry ID:	110071147950
FIPS Code:	WI133
HUC Code:	07120006
Site Type Name:	STATIONARY
Location Description:	
Supplemental Location:	
Create Date:	05-NOV-21
Update Date:	
Interest Types:	ICIS-NPDES NON-MAJOR, STATE MASTER, VSQG
SIC Codes:	
SIC Code Descriptions:	
NAICS Codes:	622110
NAICS Code Descriptions:	GENERAL MEDICAL AND SURGICAL HOSPITALS.
Conveyor:	ICIS
Federal Facility Code:	
Federal Agency Name:	
Tribal Land Code:	
Tribal Land Name:	
Congressional Dist No:	05
Census Block Code:	551332023011010
EPA Region Code:	05
County Name:	WAUKESHA
US/Mexico Border Ind:	
Latitude:	42.988964
Longitude:	-88.251108
Reference Point:	
Coord Collection Method:	
Accuracy Value:	
Datum:	NAD83
Source:	
Facility Detail Rprt URL:	https://ofmpub.epa.gov/frs_public2/fii_query_detail.disp_program_facility?p_registry_id=110071147950
Data Source:	Facility Registry Service - Single File
Program Acronyms:	

NPDES:WIG010244, RCRAINFO:WIR000179531, WI-ESR:487494848

Site: CONTINENTAL 665 FUND LLC
NORTHEAST OF MEADOWBROOK ROAD AND SUMMIT AVENUE WAUKESHA WI 53051

FINDS/FRS

Registry ID: 110071359683
FIPS Code: WI133
HUC Code: 07120006
Site Type Name: STATIONARY
Location Description:
Supplemental Location:
Create Date: 02-DEC-22
Update Date:
Interest Types: ICIS-NPDES NON-MAJOR
SIC Codes:
SIC Code Descriptions:
NAICS Codes:
NAICS Code Descriptions:
Conveyor: ICIS
Federal Facility Code:
Federal Agency Name:
Tribal Land Code:
Tribal Land Name:
Congressional Dist No: 05
Census Block Code: 551332031026012
EPA Region Code: 05
County Name: WAUKESHA
US/Mexico Border Ind:
Latitude: 43.022782
Longitude: -88.278881
Reference Point:
Coord Collection Method:
Accuracy Value:
Datum: NAD83
Source:
Facility Detail Rprt URL: https://ofmpub.epa.gov/frs_public2/fii_query_detail.disp_program_facility?p_registry_id=110071359683
Data Source: Facility Registry Service - Single File
Program Acronyms:

NPDES:WIG013977

Site: ORTHO KINETICS
N507 W220 SPRINGDALE RD WAUKESHA WI 53186

FINDS/FRS

Registry ID: 110070638406
FIPS Code: 55133
HUC Code:
Site Type Name: STATIONARY
Location Description:
Supplemental Location:
Create Date: 26-NOV-19
Update Date:
Interest Types: UNSPECIFIED UNIVERSE
SIC Codes:
SIC Code Descriptions:
NAICS Codes:
NAICS Code Descriptions:
Conveyor:
Federal Facility Code:
Federal Agency Name:
Tribal Land Code:
Tribal Land Name:
Congressional Dist No:
Census Block Code:
EPA Region Code: 05
County Name: WAUKESHA
US/Mexico Border Ind:

Latitude:
Longitude:
Reference Point:
Coord Collection Method:
Accuracy Value:
Datum: NAD83
Source:
Facility Detail Rprt URL: https://ofmpub.epa.gov/frs_public2/fii_query_detail.disp_program_facility?p_registry_id=110070638406
Data Source: Facility Registry Service - Single File
Program Acronyms:

RCRAINFO:WID988637088

Site: HWY 41 - .5 MI OF LANNON RD
 USH 41 - .5 MI OF LANNON RD UNKNOWN WI

SPILLS

Site ID:	6417300	BRRTS No:	
Address:	USH 41 - .5 MI OF LANNON RD	Address (Web):	
Municipality:	UNKNOWN	Municipality (Web):	
Zip:		Zip (Web):	
County Code:	68	County (Web):	
County:	Waukesha	Region (Web):	
Region:	SE		
Location Name:	HWY 41 - .5 MI OF LANNON RD		
Database Source:	DNR Environmental Cleanup & Brownfields Revelopment BRRTS Bulk Data Download		

Facility Activity Information

Detail Seq No:	42793	Drycleaner Flag:	No
Act Code:	350	CO Contam Flag:	No
Activity Type:	SPILLS	Geo Located Flag:	No
Activity No:	0468042793	GIS Registry Flag:	
Activit Display No:	04-68-042793	GIS Area Point Flg:	No
Status Code:	H	PECFA No:	
Status:	HISTORIC SPILL	PECFA Occurenc ID:	
DCOM No:		DERF Flag:	No
Comm Occurrence ID:		GLC Flag:	No
EPA CERCLIS ID:		Offsite Impact Flg:	No
FID:		Petrol Ust Flag:	No
Start Date:	1988-05-24	PFAS Flag:	No
End Date:		RFR Flag:	No
Last Action:	1988-05-24	Row Impact Flag:	No
Risk Code:		Sediments Flag:	No
Acres:		SUDZ Flag:	No
Acres 100:		VPLE COC Flag:	No
Juris:	DNR RR	WAM Flag:	No
NPL Flag:	No	CO Flag:	No
DCOM DB Track Flag:		SFR Flag:	No
PECFA Eligible Flg:	No	Latitude:	
AST Flag:	No	Longitude:	
PLSS:			
WDOT Flag:	No		
WDOT Desc:			
Activity Name:	HWY 41 - .5 MI OF LANNON RD [HISTORIC]		
Activity Detail Addr:			
Activity Comments:	OLD SPILL ID: 880524-05 HISTORIC SPILL. FURTHER ACTION MAY NOT BE NECESSARY. PLEASE CONTACT DNR SPILL COORDINATOR IN SE REGION FOR FILE INFORMATION.		

Action Information

Action Date: 1988-05-24
Action Code: 5
Action Name: Notification of Hazardous Substance Spill
Action Desc: Date a hazardous substance spill is reported to DNR (or DATCP)
Action Comment:

Action Date: 1988-05-24
Action Code: 1
Action Name: Spill Incident Occurred
Action Desc: Date a hazardous substance spill occurred or date reported to DNR (or DATCP) if actual date of spill is unknown.
Action Comment: Auto populated via migration process

Action Date: 1988-05-24
Action Code: 777
Action Name: Historic Spill
Action Desc: This is a historic spill activity. Further review by DNR is required to confirm the activity status. Please contact DNR for file information.
Action Comment:

Impacts Information

Impact Seq No:
Impact Code: 05
Impact Desc: Soil Contamination
Impact Comment: SOIL
Potential Flag: No

Spill Details Information

Spill Seq No: 42793
Incident Time: 5/24/1988 00:00:00
Reported Time:
Spill File No:
Physical Char Code:
Physical Char Desc:
Physical Color:
Physical Odor:
Spill Cause:
Spill Source Code: 10
Spill Source Desc: Power Generating Plant/Utility Co/Electrical Trnsf/Dist Stn
Spill Source Comment:
Resource Damage Flag:
Resource Damage Comment:
DNR NOTIF Immediate Flag:
DNR Investigator:
Spill Comment:

Spiller Actions Information

Spiller Action Code: 04
Spiller Action Desc: Cleanup Method - Absorbent
Spiller Action Comment: SOIL

WHO Information

Org Flag: Yes
Role Desc: Responsible Party
Full Name: DEPARTMENT OF TRANSPORTATION
Address 1: 715 W CLAIRE
Address 2:
City: EAU CLAIRE
State Abbr: WI
Postal Code: 54701
Composite Address: EAU CLAIRE, WI 54701
Country Name: UNITED STATES
Email: NA

Site: I94 W - .1 MI W OF BROOKFIELD
I94 W - .1 MI W OF BROOKFIELD UNKNOWN WI

SPILLS

Site ID: 6198100

BRRTS No:

Address:	194 W - .1 MI W OF BROOKFIELD	Address (Web):	
Municipality:	UNKNOWN	Municipality (Web):	
Zip:		Zip (Web):	
County Code:	68	County (Web):	
County:	Waukesha	Region (Web):	
Region:	SE		
Location Name:	194 W - .1 MI W OF BROOKFIELD		
Database Source:	DNR Environmental Cleanup & Brownfields Revelopment BRRTS Bulk Data Download		

Facility Activity Information

Detail Seq No:	40224	Drycleaner Flag:	No
Act Code:	350	CO Contam Flag:	No
Activity Type:	SPILLS	Geo Located Flag:	No
Activity No:	0468040224	GIS Registry Flag:	
Activit Display No:	04-68-040224	GIS Area Point Flg:	No
Status Code:	H	PECFA No:	
Status:	HISTORIC SPILL	PECFA Occurrenc ID:	
DCOM No:		DERF Flag:	No
Comm Occurrence ID:		GLC Flag:	No
EPA CERCLIS ID:		Offsite Impact Flg:	No
FID:		Petrol Ust Flag:	No
Start Date:	1985-03-21	PFAS Flag:	No
End Date:		RFR Flag:	No
Last Action:	1985-03-21	Row Impact Flag:	No
Risk Code:		Sediments Flag:	No
Acres:		SUDZ Flag:	No
Acres 100:		VPLE COC Flag:	No
Juris:	DNR RR	WAM Flag:	No
NPL Flag:	No	CO Flag:	No
DCOM DB Track Flag:		SFR Flag:	No
PECFA Eligible Flg:	No	Latitude:	
AST Flag:	No	Longitude:	
PLSS:			
WDOT Flag:	No		
WDOT Desc:			
Activity Name:	194 W - .1 MI W OF BROOKFIELD [HISTORIC]		
Activity Detail Addr:			
Activity Comments:	OLD SPILL ID: 850321-02 HISTORIC SPILL. FURTHER ACTION MAY NOT BE NECESSARY. PLEASE CONTACT DNR SPILL COORDINATOR IN SE REGION FOR FILE INFORMATION.		

Action Information

Action Date:	1985-03-21
Action Code:	5
Action Name:	Notification of Hazardous Substance Spill
Action Desc:	Date a hazardous substance spill is reported to DNR (or DATCP)
Action Comment:	
Action Date:	1985-03-21
Action Code:	777
Action Name:	Historic Spill
Action Desc:	This is a historic spill activity. Further review by DNR is required to confirm the activity status. Please contact DNR for file information.
Action Comment:	
Action Date:	1985-03-21
Action Code:	1
Action Name:	Spill Incident Occurred
Action Desc:	Date a hazardous substance spill occurred or date reported to DNR (or DATCP) if actual date of spill is unknown.
Action Comment:	Auto populated via migration process

Impacts Information

Impact Seq No:	
Impact Code:	07
Impact Desc:	Surface Water Contamination
Impact Comment:	SURFACE WATER

Potential Flag: No

Spill Details Information

Spill Seq No: 40224
Incident Time: 3/21/1985 00:00:00
Reported Time:
Spill File No:
Physical Char Code:
Physical Char Desc:
Physical Color:
Physical Odor:
Spill Cause: FELL FROM TRUCK
Spill Source Code: 10
Spill Source Desc: Power Generating Plant/Utility Co/Electrical Trnsf/Dist Stn
Spill Source Comment:
Resource Damage Flag:
Resource Damage Comment:
DNR NOTIF Immediate Flag:
DNR Investigator: WOOD
Spill Comment:

Spiller Actions Information

Spiller Action Code: 01
Spiller Action Desc: No Action Taken
Spiller Action Comment: SURFACE WATER

WHO Information

Org Flag: Yes
Role Desc: Responsible Party
Full Name: PIONEER ROOFING CO
Address 1:
Address 2:
City:
State Abbr:
Postal Code:
Composite Address:
Country Name:
Email: NA

Site: I94 E BND AT DELAFIELD CTH C
I94 E BND AT DELAFIELD CTH C WAUKESHA WI

SPILLS

Site ID:	6699000	BRRTS No:	
Address:	I94 E BND AT DELAFIELD CTH C	Address (Web):	I94 E BND AT DELAFIELD CTH C
Municipality:	WAUKESHA	Municipality (Web):	WAUKESHA
Zip:		Zip (Web):	
County Code:	68	County (Web):	WAUKESHA
County:	Waukesha	Region (Web):	SE
Region:	SE		
Location Name:	I94 E BND AT DELAFIELD CTH C		
Database Source:	DNR Environmental Cleanup & Brownfields Revelopment BRRTS Bulk Data Download; DNR Bureau for Remediation and Redevelopment Tracking System (BOTW) (Web)		

Facility Activity Information

Detail Seq No:	179547	Drycleaner Flag:	No
Act Code:	350	CO Contam Flag:	No
Activity Type:	SPILLS	Geo Located Flag:	No
Activity No:	0468179547	GIS Registry Flag:	
Activit Display No:	04-68-179547	GIS Area Point Flg:	No
Status Code:	C	PECFA No:	
Status:	CLOSED	PECFA Occurenc ID:	

DCOM No:		DERF Flag:	No
Comm Occurrence ID:		GLC Flag:	No
EPA CERCLIS ID:		Offsite Impact Flg:	No
FID:		Petrol Ust Flag:	No
Start Date:	1994-06-03	PFAS Flag:	No
End Date:	1994-06-06	RFR Flag:	No
Last Action:	1994-06-06	Row Impact Flag:	No
Risk Code:		Sediments Flag:	No
Acres:		SUDZ Flag:	No
Acres 100:		VPLE COC Flag:	No
Juris:	DNR RR	WAM Flag:	No
NPL Flag:	No	CO Flag:	No
DCOM DB Track Flag:		SFR Flag:	No
PECFA Eligible Flg:	No	Latitude:	
AST Flag:	No	Longitude:	
PLSS:			
WDOT Flag:	No		
WDOT Desc:			
Activity Name:	194 E BND @ DELAFIELD CTH C		
Activity Detail Addr:			
Activity Comments:			

Action Information

Action Date:	1994-06-03
Action Code:	1
Action Name:	Spill Incident Occurred
Action Desc:	Date a hazardous substance spill occurred or date reported to DNR (or DATCP) if actual date of spill is unknown.
Action Comment:	
Action Date:	1994-06-06
Action Code:	11
Action Name:	Spill Activity Closed
Action Desc:	Date DNR determined that no further action is required at a spill activity.
Action Comment:	REVIEWED BY T AMMAN ON 01/21/2009
Action Date:	1994-06-03
Action Code:	5
Action Name:	Notification of Hazardous Substance Spill
Action Desc:	Date a hazardous substance spill is reported to DNR (or DATCP)
Action Comment:	

Impacts Information

Impact Seq No:	
Impact Code:	05
Impact Desc:	Soil Contamination
Impact Comment:	ditch
Potential Flag:	No

Spill Details Information

Spill Seq No:	179550
Incident Time:	
Reported Time:	6/3/1994 12:45:00
Spill File No:	
Physical Char Code:	
Physical Char Desc:	
Physical Color:	
Physical Odor:	
Spill Cause:	
Spill Source Code:	09
Spill Source Desc:	Public Prop/Residence (Fed/St/Cnty/City/Twn Ofcs/Bldgs/Grnd)
Spill Source Comment:	
Resource Damage Flag:	
Resource Damage Comment:	
DNR NOTIF Immediate Flag:	
DNR Investigator:	

Spill Comment:

PRIVATE CITIZEN DRIVING BY SMELLED IT , SAW SPILL IN DITCH

Substances Information

Substance Desc: Petroleum - Unknown Type
Spill Released Amt: 50
Spill Released Unit Code: Gal

BRRT WEB List

FID: NONE
Status: CLOSED
Activity Type: SPILL
Activity Name: 194 E BND @ DELAFIELD CTH C
Comments:
Start Date: 1994-06-03
End Date: 1994-06-06
Jurisdiction: DNR

Site: BUTLER STORM SEWER & 124TH ST
BUTLER STORM SEWER & 124TH ST WAUKESHA WI

SPILLS

Site ID: 5895400
Address: BUTLER STORM SEWER & 124TH ST
Municipality: WAUKESHA
Zip:
County Code: 68
County: Waukesha
Region: SE
Location Name: BUTLER STORM SEWER & 124TH ST
Database Source: DNR Environmental Cleanup & Brownfields Revelopment BRRTS Bulk Data Download
BRRTS No:
Address (Web):
Municipality (Web):
Zip (Web):
County (Web):
Region (Web):

Facility Activity Information

Detail Seq No: 37233
Act Code: 350
Activity Type: SPILLS
Activity No: 0468037233
Activit Display No: 04-68-037233
Status Code: H
Status: HISTORIC SPILL
DCOM No:
Comm Occurrence ID:
EPA CERCLIS ID:
FID:
Start Date: 1978-03-15
End Date:
Last Action: 1978-03-15
Risk Code:
Acres:
Acres 100:
Juris: DNR RR
NPL Flag: No
DCOM DB Track Flag:
PECFA Eligible Flg: No
AST Flag: No
PLSS:
WDOT Flag: No
WDOT Desc:
Activity Name: BUTLER STORM SEWER & 124TH ST [HISTORIC]
Activity Detail Addr:
Activity Comments: OLD SPILL ID: 780315-01 HISTORIC SPILL. FURTHER ACTION MAY NOT BE NECESSARY. PLEASE CONTACT DNR SPILL COORDINATOR IN SE REGION FOR FILE INFORMATION.
Drycleaner Flag: No
CO Contam Flag: No
Geo Located Flag: No
GIS Registry Flag:
GIS Area Point Flg: No
PECFA No:
PECFA Occurrenc ID:
DERF Flag: No
GLC Flag: No
Offsite Impact Flg: No
Petrol Ust Flag: No
PFAS Flag: No
RFR Flag: No
Row Impact Flag: No
Sediments Flag: No
SUDZ Flag: No
VPLE COC Flag: No
WAM Flag: No
CO Flag: No
SFR Flag: No
Latitude:
Longitude:

Action Information

Action Date: 1978-03-15
Action Code: 777
Action Name: Historic Spill
Action Desc: This is a historic spill activity. Further review by DNR is required to confirm the activity status. Please contact DNR for file information.
Action Comment:

Action Date: 1978-03-15
Action Code: 1
Action Name: Spill Incident Occurred
Action Desc: Date a hazardous substance spill occurred or date reported to DNR (or DATCP) if actual date of spill is unknown.
Action Comment: Auto populated via migration process

Action Date: 1978-03-15
Action Code: 5
Action Name: Notification of Hazardous Substance Spill
Action Desc: Date a hazardous substance spill is reported to DNR (or DATCP)
Action Comment:

Impacts Information

Impact Seq No:
Impact Code: 07
Impact Desc: Surface Water Contamination
Impact Comment: SURFACE WATER
Potential Flag: No

Spill Details Information

Spill Seq No: 37233
Incident Time: 3/15/1978 00:00:00
Reported Time:
Spill File No:
Physical Char Code:
Physical Char Desc:
Physical Color:
Physical Odor:
Spill Cause:
Spill Source Code: 15
Spill Source Desc: Other
Spill Source Comment:
Resource Damage Flag:
Resource Damage Comment:
DNR NOTIF Immediate Flag:
DNR Investigator: ABENDROTH
Spill Comment:

Spiller Actions Information

Spiller Action Code: 01
Spiller Action Desc: No Action Taken
Spiller Action Comment: SURFACE WATER

Site: TONY BROCKWAY
S5839 Mary Ln WI 53066

UST

License No: 172404
Facility Ref No: 172404|170280
Fire Department ID: 6724
License Type: Registration
License: Storage Tank Registration
Licensee: TONY BROCKWAY

Expiration Date:
Fire Department Nm: Oconomowoc
Municipality Name:
Property County: Waukesha County

Tank Details

Tank ID: 461781
Tank Reference No: 461781|
Equipment Wang ID:
CAS No:
Tank Status: Closed/Removed
Tank Type: Underground Storage Tank
Tank Contents: Unleaded Gasoline
Tank Occupancy: Residential
Install Date:
Capacity: 550.00
Construction Material: Coated Steel
Wall Size:

Federally Regulated: No
Leak Detection:
Leak Test Method:
Contain Sump Install:
Dispen Sump Install: No
Marketer: No
Spill Protection: Not Installed
Overfill Protection: Not Installed
Overfill Protect Type: Not Installed
Corrosion Protect Ty:
Date of Lining:
Lining Inspect Date:

Pipe Details

Related Tank ID:
Status:
Type:
System Type:
Wall Type:
Construction Material:
Catastrop Leak Detn:
Aboveground Piping: No
Underground Piping: No

UST ManifolDED:
Flex Connector:
Leak Test Method:
Leak Detection:
Corrosion Protection:
Latest Test Name:
Latest Test Date:
Latest Test Expire Dt:

MyDATCP Storage Tank Search - Tank Details

Tank ID: 461781
Wang ID:
CAS No:
Tank Status: Closed/Removed as of 1998-07-28
Install Date:
Tank Type: Underground Storage Tank
Tank Occupancy: Residential
Wall Type:
Federally Regulated: No
Leak Detection:
Leak Test Method:
Contain Sump Install:

Corrosion Protect Ty:
Overfill Protect Type: Not Installed
Construction Material: Coated Steel
Capacity in Gallons: 550
Marketer: No
Spill Protection: Not Installed
Date of Lining:
Contents: Unleaded Gasoline
Overfill Protection: Not Installed
Lining Inspect Date:
Underground Piping: No

MyDATCP Storage Tank Search - Owner Details

Site Anniversary Date:
Owner Name: Tony Brockway
Owner Address1: N50W36095 Golf View Dr
Owner Address2:
Owner City: Oconomowoc
Owner State: WI
Owner Zip: 53066-3228

Site: **John M Rees**
30500 Brandy Brook Rd Waukesha WI 53188

UST

License No: 464522
Facility Ref No: 96113|96113
Fire Department ID: 6733
License Type: Registration
License: Storage Tank Registration
Licensee: JOHN M REES

Expiration Date:
Fire Department Nm: Wales
Municipality Name: City of Waukesha
Property County: Waukesha County

Tank Details

Tank ID: 88203
Tank Reference No: 370395|673300021
Equipment Wang ID: 673300021
CAS No:

Federally Regulated: No
Leak Detection:
Leak Test Method:
Contain Sump Install: No

Tank Status: In Use
Tank Type: Underground Storage Tank
Tank Contents: Leaded Gasoline
Tank Occupancy: Agricultural
Install Date:
Capacity: 500.00
Construction Material: Coated Steel
Wall Size: Single

Dispen Sump Install: No
Marketer: No
Spill Protection: Not Installed
Overfill Protection: Not Installed
Overfill Protect Type: Not Installed
Corrosion Protect Ty:
Date of Lining:
Lining Inspect Date:

Pipe Details

Related Tank ID: 187697
Status: In Use
Type: Piping (Storage Tank)
System Type:
Wall Type: Single
Construction Material:
Catastrop Leak Detn:
Aboveground Piping: No
Underground Piping: Yes

UST ManifolDED: No
Flex Connector: No
Leak Test Method:
Leak Detection:
Corrosion Protection:
Latest Test Name:
Latest Test Date:
Latest Test Expire Dt:

MyDATCP Storage Tank Search - Tank Details

Tank ID: 88203
Wang ID: 673300021
CAS No:
Tank Status: In Use
Install Date:
Tank Type: Underground Storage Tank
Tank Occupancy: Agricultural
Wall Type: Single
Federally Regulated: No
Leak Detection:
Leak Test Method:
Contain Sump Install: No

Corrosion Protect Ty:
Overfill Protect Type: Not Installed
Construction Material: Coated Steel
Capacity in Gallons: 500
Marketer: No
Spill Protection: Not Installed
Date of Lining:
Contents: Leaded Gasoline
Overfill Protection: Not Installed
Lining Inspect Date:
Underground Piping: Yes

MyDATCP Storage Tank Search - Owner Details

Site Anniversary Date:
Owner Name: John M Rees
Owner Address1: 30500 Brandy Brook Rd
Owner Address2:
Owner City: Waukesha
Owner State: WI
Owner Zip: 53188

Site: JANET MICH
8512 Caldwell Rd WI 53149

UST

License No: 159648
Facility Ref No: 159648|159350
Fire Department ID: 6719
License Type: Registration
License: Storage Tank Registration
Licensee: JANET MICH

Expiration Date:
Fire Department Nm: Mukwonago
Municipality Name:
Property County: Waukesha County

Tank Details

Tank ID: 421997
Tank Reference No: 421997|
Equipment Wang ID:
CAS No:
Tank Status: Closed/Removed
Tank Type: Underground Storage Tank
Tank Contents: Fuel Oil
Tank Occupancy: Residential

Federally Regulated: No
Leak Detection:
Leak Test Method:
Contain Sump Install:
Dispen Sump Install: No
Marketer: No
Spill Protection: Not Installed
Overfill Protection: Not Installed

Install Date:
Capacity: 1000.00
Construction Material: Bare Steel
Wall Size:

Overfill Protect Type: Not Installed
Corrosion Protect Ty:
Date of Lining:
Lining Inspect Date:

Pipe Details

Related Tank ID:
Status:
Type:
System Type:
Wall Type:
Construction Material:
Catastroph Leak Detn:
Aboveground Piping: No
Underground Piping: No

UST ManifolDED:
Flex Connector:
Leak Test Method:
Leak Detection:
Corrosion Protection:
Latest Test Name:
Latest Test Date:
Latest Test Expire Dt:

MyDATCP Storage Tank Search - Tank Details

Tank ID: 421997
Wang ID:
CAS No:
Tank Status: Closed/Removed as of 1998-07-01
Install Date:
Tank Type: Underground Storage Tank
Tank Occupancy: Residential
Wall Type:
Federally Regulated: No
Leak Detection:
Leak Test Method:
Contain Sump Install:

Corrosion Protect Ty:
Overfill Protect Type: Not Installed
Construction Material: Bare Steel
Capacity in Gallons: 1,000
Marketer: No
Spill Protection: Not Installed
Date of Lining:
Contents: Fuel Oil
Overfill Protection: Not Installed
Lining Inspect Date:
Underground Piping: No

MyDATCP Storage Tank Search - Owner Details

Site Anniversary Date:
Owner Name: Janet Mich
Owner Address1: 8512 Caldwell Rd
Owner Address2:
Owner City: Mukwonago
Owner State: WI
Owner Zip: 53149-8908

Site: WAUKESHA COUNTY NORTHVIEW HOME
25042 W Northview Rd Waukesha WI 53188

UST

License No: 143021
Facility Ref No: 143021|143021
Fire Department ID: 6706
License Type: Registration
License: Storage Tank Registration
Licensee: WAUKESHA COUNTY

Expiration Date:
Fire Department Nm: Waukesha
Municipality Name:
Property County: Waukesha County

Tank Details

Tank ID: 366128
Tank Reference No: 366128|670600501
Equipment Wang ID: 670600501
CAS No:
Tank Status: Closed/Removed
Tank Type: Underground Storage Tank
Tank Contents: Fuel Oil
Tank Occupancy: Government
Install Date:
Capacity: 16000.00
Construction Material: Bare Steel
Wall Size:

Federally Regulated: No
Leak Detection: Unknown
Leak Test Method:
Contain Sump Install:
Dispen Sump Install: No
Marketer: No
Spill Protection: Not Installed
Overfill Protection: Not Installed
Overfill Protect Type: Not Installed
Corrosion Protect Ty:
Date of Lining:
Lining Inspect Date:

Pipe Details

Related Tank ID:
Status:
Type:
System Type:
Wall Type:
Construction Material:
Catastroph Leak Detn:
Aboveground Piping: No
Underground Piping: No

UST ManifolDED:
Flex Connector:
Leak Test Method:
Leak Detection:
Corrosion Protection:
Latest Test Name:
Latest Test Date:
Latest Test Expire Dt:

Tank Details

Tank ID: 366130
Tank Reference No: 366130|670600503
Equipment Wang ID: 670600503
CAS No:
Tank Status: Closed/Removed
Tank Type: Underground Storage Tank
Tank Contents: Leaded Gasoline
Tank Occupancy: Government
Install Date:
Capacity: 500.00
Construction Material: Bare Steel
Wall Size:

Federally Regulated: Yes
Leak Detection: Unknown
Leak Test Method:
Contain Sump Install: No
Dispen Sump Install: No
Marketer: No
Spill Protection: Not Installed
Overfill Protection: Not Installed
Overfill Protect Type: Not Installed
Corrosion Protect Ty:
Date of Lining:
Lining Inspect Date:

Pipe Details

Related Tank ID:
Status:
Type:
System Type:
Wall Type:
Construction Material:
Catastroph Leak Detn:
Aboveground Piping: No
Underground Piping: No

UST ManifolDED:
Flex Connector:
Leak Test Method:
Leak Detection:
Corrosion Protection:
Latest Test Name:
Latest Test Date:
Latest Test Expire Dt:

Tank Details

Tank ID: 366129
Tank Reference No: 366129|670600502
Equipment Wang ID: 670600502
CAS No:
Tank Status: Closed/Removed
Tank Type: Underground Storage Tank
Tank Contents: Diesel
Tank Occupancy: Government
Install Date:
Capacity: 5000.00
Construction Material: Bare Steel
Wall Size:

Federally Regulated: Yes
Leak Detection: Unknown
Leak Test Method:
Contain Sump Install: No
Dispen Sump Install: No
Marketer: No
Spill Protection: Not Installed
Overfill Protection: Not Installed
Overfill Protect Type: Not Installed
Corrosion Protect Ty:
Date of Lining:
Lining Inspect Date:

Pipe Details

Related Tank ID:
Status:
Type:
System Type:
Wall Type:
Construction Material:
Catastroph Leak Detn:
Aboveground Piping: No
Underground Piping: No

UST ManifolDED:
Flex Connector:
Leak Test Method:
Leak Detection:
Corrosion Protection:
Latest Test Name:
Latest Test Date:
Latest Test Expire Dt:

Tank Details

Tank ID: 366131
Tank Reference No: 366131|670600504
Equipment Wang ID: 670600504
CAS No:
Tank Status: Closed/Removed
Tank Type: Underground Storage Tank
Tank Contents: Fuel Oil
Tank Occupancy: Government
Install Date:
Capacity: 10000.00
Construction Material: Bare Steel
Wall Size:

Federally Regulated: No
Leak Detection: Not Required
Leak Test Method:
Contain Sump Install:
Dispen Sump Install: No
Marketer: No
Spill Protection: Not Installed
Overfill Protection: Not Installed
Overfill Protect Type: Not Installed
Corrosion Protect Ty:
Date of Lining:
Lining Inspect Date:

Pipe Details

Related Tank ID:
Status:
Type:
System Type:
Wall Type:
Construction Material:
Catastrop Leak Detn:
Aboveground Piping: No
Underground Piping: No

UST ManifolDED:
Flex Connector:
Leak Test Method:
Leak Detection:
Corrosion Protection:
Latest Test Name:
Latest Test Date:
Latest Test Expire Dt:

Tank Details

Tank ID: 366577
Tank Reference No: 366577|670601046
Equipment Wang ID: 670601046
CAS No:
Tank Status: Closed/Removed
Tank Type: Underground Storage Tank
Tank Contents: Leaded Gasoline
Tank Occupancy: Government
Install Date:
Capacity: 550.00
Construction Material: Bare Steel
Wall Size:

Federally Regulated: Yes
Leak Detection: Not Required
Leak Test Method:
Contain Sump Install:
Dispen Sump Install: No
Marketer: No
Spill Protection: Not Installed
Overfill Protection: Not Installed
Overfill Protect Type: Not Installed
Corrosion Protect Ty:
Date of Lining:
Lining Inspect Date:

Pipe Details

Related Tank ID:
Status:
Type:
System Type:
Wall Type:
Construction Material:
Catastrop Leak Detn:
Aboveground Piping: No
Underground Piping: No

UST ManifolDED:
Flex Connector:
Leak Test Method:
Leak Detection:
Corrosion Protection:
Latest Test Name:
Latest Test Date:
Latest Test Expire Dt:

MyDATCP Storage Tank Search - Tank Details

Tank ID: 366130
Wang ID: 670600503
CAS No:
Tank Status: Closed/Removed as of 1992-01-27
Install Date:
Tank Type: Underground Storage Tank
Tank Occupancy: Government
Wall Type:
Federally Regulated: Yes

Corrosion Protect Ty:
Overfill Protect Type: Not Installed
Construction Material: Bare Steel
Capacity in Gallons: 500
Marketer: No
Spill Protection: Not Installed
Date of Lining:
Contents: Leaded Gasoline
Overfill Protection: Not Installed

Leak Detection: Unknown
Leak Test Method:
Contain Sump Install:

Lining Inspect Date:
Underground Piping: No

Tank ID: 366577
Wang ID: 670601046
CAS No:
Tank Status: Closed/Removed as of 1992-01-27
Install Date:
Tank Type: Underground Storage Tank
Tank Occupancy: Government
Wall Type:
Federally Regulated: Yes
Leak Detection: Not Required
Leak Test Method:
Contain Sump Install:

Corrosion Protect Ty:
Overfill Protect Type: Not Installed
Construction Material: Bare Steel
Capacity in Gallons: 550
Marketer: No
Spill Protection: Not Installed
Date of Lining:
Contents: Leaded Gasoline
Overfill Protection: Not Installed
Lining Inspect Date:
Underground Piping: No

Tank ID: 366131
Wang ID: 670600504
CAS No:
Tank Status: Closed/Removed as of 1991-01-27
Install Date:
Tank Type: Underground Storage Tank
Tank Occupancy: Government
Wall Type:
Federally Regulated: No
Leak Detection: Not Required
Leak Test Method:
Contain Sump Install:

Corrosion Protect Ty:
Overfill Protect Type: Not Installed
Construction Material: Bare Steel
Capacity in Gallons: 10,000
Marketer: No
Spill Protection: Not Installed
Date of Lining:
Contents: Fuel Oil
Overfill Protection: Not Installed
Lining Inspect Date:
Underground Piping: No

Tank ID: 366129
Wang ID: 670600502
CAS No:
Tank Status: Closed/Removed as of 1992-06-30
Install Date:
Tank Type: Underground Storage Tank
Tank Occupancy: Government
Wall Type:
Federally Regulated: Yes
Leak Detection: Unknown
Leak Test Method:
Contain Sump Install:

Corrosion Protect Ty:
Overfill Protect Type: Not Installed
Construction Material: Bare Steel
Capacity in Gallons: 5,000
Marketer: No
Spill Protection: Not Installed
Date of Lining:
Contents: Diesel
Overfill Protection: Not Installed
Lining Inspect Date:
Underground Piping: No

Tank ID: 366128
Wang ID: 670600501
CAS No:
Tank Status: Closed/Removed as of 1992-06-10
Install Date:
Tank Type: Underground Storage Tank
Tank Occupancy: Government
Wall Type:
Federally Regulated: No
Leak Detection: Unknown
Leak Test Method:
Contain Sump Install:

Corrosion Protect Ty:
Overfill Protect Type: Not Installed
Construction Material: Bare Steel
Capacity in Gallons: 16,000
Marketer: No
Spill Protection: Not Installed
Date of Lining:
Contents: Fuel Oil
Overfill Protection: Not Installed
Lining Inspect Date:
Underground Piping: No

MyDATCP Storage Tank Search - Owner Details

Site Anniversary Date:
Owner Name: Waukesha County
Owner Address1: 515 W Moreland Blvd RM AC220
Owner Address2:
Owner City: Waukesha
Owner State: WI
Owner Zip: 53188-2428

Site: Robert Jacoby
3370 Brookhill Waukesha WI 53188

UST

License No: 426438
Facility Ref No: 125294|125294
Fire Department ID: 6706
License Type: Registration
License: Storage Tank Registration
Licensee: ROBERT JACOBY

Expiration Date:
Fire Department Nm: Waukesha
Municipality Name: City of Waukesha
Property County: Waukesha County

Tank Details

Tank ID: 86111
Tank Reference No: 365888|670600167
Equipment Wang ID: 670600167
CAS No:
Tank Status: In Use
Tank Type: Underground Storage Tank
Tank Contents: Fuel Oil
Tank Occupancy: Residential
Install Date:
Capacity: 500.00
Construction Material: Unknown
Wall Size: Single

Federally Regulated: No
Leak Detection:
Leak Test Method:
Contain Sump Install: No
Dispen Sump Install: No
Marketer: No
Spill Protection: Not Installed
Overfill Protection: Not Installed
Overfill Protect Type: Not Installed
Corrosion Protect Ty:
Date of Lining:
Lining Inspect Date:

Pipe Details

Related Tank ID: 185607
Status: In Use
Type: Piping (Storage Tank)
System Type:
Wall Type: Single
Construction Material:
Catastrop Leak Detn:
Aboveground Piping: No
Underground Piping: Yes

UST ManifolDED: No
Flex Connector: No
Leak Test Method:
Leak Detection:
Corrosion Protection:
Latest Test Name:
Latest Test Date:
Latest Test Expire Dt:

MyDATCP Storage Tank Search - Tank Details

Tank ID: 86111
Wang ID: 670600167
CAS No:
Tank Status: In Use
Install Date:
Tank Type: Underground Storage Tank
Tank Occupancy: Residential
Wall Type: Single
Federally Regulated: No
Leak Detection:
Leak Test Method:
Contain Sump Install: No

Corrosion Protect Ty:
Overfill Protect Type: Not Installed
Construction Material: Unknown
Capacity in Gallons: 500
Marketer: No
Spill Protection: Not Installed
Date of Lining:
Contents: Fuel Oil
Overfill Protection: Not Installed
Lining Inspect Date:
Underground Piping: Yes

MyDATCP Storage Tank Search - Owner Details

Site Anniversary Date:
Owner Name: Robert Jacoby
Owner Address1: 3370 Brookhill
Owner Address2:
Owner City: Waukesha
Owner State: WI
Owner Zip: 53188

Appendix: Database Descriptions

Environmental Risk Information Services (ERIS) can search the following databases. The extent of historical information varies with each database and current information is determined by what is publicly available to ERIS at the time of update. ERIS updates databases as set out in ASTM Standard E1527-13 and E1527-21, Section 8.1.8 Sources of Standard Source Information:

"Government information from nongovernmental sources may be considered current if the source updates the information at least every 90 days, or, for information that is updated less frequently than quarterly by the government agency, within 90 days of the date the government agency makes the information available to the public."

Standard Environmental Record Sources

Federal

National Priority List:

NPL

Sites on the United States Environmental Protection Agency (EPA)'s National Priorities List of the most serious uncontrolled or abandoned hazardous waste sites identified for possible long-term remedial action under the Superfund program. The NPL, which EPA is required to update at least once a year, is based primarily on the score a site receives from EPA's Hazard Ranking System. A site must be on the NPL to receive money from the Superfund Trust Fund for remedial action. Sites are represented by boundaries where available in the EPA Superfund Site Boundaries maintained by the Shared Enterprise Geodata and Services (SEGS). Site boundaries represent the footprint of a whole site, the sum of all of the Operable Units and the current understanding of the full extent of contamination; for Federal Facility sites, the total site polygon may be the Facility boundary. Where there is no polygon boundary data available for a given site, the site is represented as a point.

Government Publication Date: Oct 26, 2023

National Priority List - Proposed:

PROPOSED NPL

Sites proposed by the United States Environmental Protection Agency (EPA), the state agency, or concerned citizens for addition to the National Priorities List (NPL) due to contamination by hazardous waste and identified by the EPA as a candidate for cleanup because it poses a risk to human health and/or the environment. Sites are represented by boundaries where available in the EPA Superfund Site Boundaries maintained by the Shared Enterprise Geodata and Services (SEGS). Site boundaries represent the footprint of a whole site, the sum of all of the Operable Units and the current understanding of the full extent of contamination; for Federal Facility sites, the total site polygon may be the Facility boundary. Where there is no polygon boundary data available for a given site, the site is represented as a point.

Government Publication Date: Oct 26, 2023

Deleted NPL:

DELETED NPL

Sites deleted from the United States Environmental Protection Agency (EPA)'s National Priorities List. The National Oil and Hazardous Substances Pollution Contingency Plan (NCP) establishes the criteria that the EPA uses to delete sites from the NPL. In accordance with 40 CFR 300.425.(e), sites may be deleted from the NPL where no further response is appropriate. Sites are represented by boundaries where available in the EPA Superfund Site Boundaries maintained by the Shared Enterprise Geodata and Services (SEGS). Site boundaries represent the footprint of a whole site, the sum of all of the Operable Units and the current understanding of the full extent of contamination; for Federal Facility sites, the total site polygon may be the Facility boundary. Where there is no polygon boundary data available for a given site, the site is represented as a point.

Government Publication Date: Oct 26, 2023

SEMS List 8R Active Site Inventory:

SEMS

The U.S. Environmental Protection Agency's (EPA) Superfund Program has deployed the Superfund Enterprise Management System (SEMS), which integrates multiple legacy systems into a comprehensive tracking and reporting tool. This inventory contains active sites evaluated by the Superfund program that are either proposed to be or are on the National Priorities List (NPL) as well as sites that are in the screening and assessment phase for possible inclusion on the NPL. The Active Site Inventory Report displays site and location information at active SEMS sites. An active site is one at which site assessment, removal, remedial, enforcement, cost recovery, or oversight activities are being planned or conducted. This data includes SEMS sites from the List 8R Active file as well as applicable sites from the SEMS GIS/REST file layer obtained from EPA's Facility Registry Service.

Government Publication Date: Sep 19, 2023

SEMS List 8R Archive Sites:

[SEMS ARCHIVE](#)

The U.S. Environmental Protection Agency's (EPA) Superfund Enterprise Management System (SEMS) Archived Site Inventory displays site and location information at sites archived from SEMS. An archived site is one at which EPA has determined that assessment has been completed and no further remedial action is planned under the Superfund program at this time. This data includes sites from the List 8R Archived site file.

Government Publication Date: Sep 19, 2023

Inventory of Open Dumps, June 1985:

[ODI](#)

The Resource Conservation and Recovery Act (RCRA) provides for publication of an inventory of open dumps. The Act defines "open dumps" as facilities which do not comply with EPA's "Criteria for Classification of Solid Waste Disposal Facilities and Practices" (40 CFR 257).

Government Publication Date: Jun 1985

EPA Report on the Status of Open Dumps on Indian Lands:

[IODI](#)

Public Law 103-399, The Indian Lands Open Dump Cleanup Act of 1994, enacted October 22, 1994, identified congressional concerns that solid waste open dump sites located on American Indian or Alaska Native (AI/AN) lands threaten the health and safety of residents of those lands and contiguous areas. The purpose of the Act is to identify the location of open dumps on Indian lands, assess the relative health and environment hazards posed by those sites, and provide financial and technical assistance to Indian tribal governments to close such dumps in compliance with Federal standards and regulations or standards promulgated by Indian Tribal governments or Alaska Native entities.

Government Publication Date: Dec 31, 1998

Comprehensive Environmental Response, Compensation and Liability Information System -

[CERCLIS](#)

CERCLIS:

Superfund is a program administered by the United States Environmental Protection Agency (EPA) to locate, investigate, and clean up the worst hazardous waste sites throughout the United States. CERCLIS is a database of potential and confirmed hazardous waste sites at which the EPA Superfund program has some involvement. It contains sites that are either proposed to be or are on the National Priorities List (NPL) as well as sites that are in the screening and assessment phase for possible inclusion on the NPL. The EPA administers the Superfund program in cooperation with individual states and tribal governments; this database is made available by the EPA.

Government Publication Date: Oct 25, 2013

CERCLIS - No Further Remedial Action Planned:

[CERCLIS NFRAP](#)

An archived site is one at which EPA has determined that assessment has been completed and no further remedial action is planned under the Superfund program at this time. The Archive designation means that, to the best of EPA's knowledge, assessment at a site has been completed and that EPA has determined no further steps will be taken to list this site on the National Priorities List (NPL). This decision does not necessarily mean that there is no hazard associated with a given site; it only means that, based upon available information, the location is not judged to be a potential NPL site.

Government Publication Date: Oct 25, 2013

CERCLIS Liens:

[CERCLIS LIENS](#)

A Federal Superfund lien exists at any property where EPA has incurred Superfund costs to address contamination ("Superfund site") and has provided notice of liability to the property owner. A Federal CERCLA ("Superfund") lien can exist by operation of law at any site or property at which EPA has spent Superfund monies. This database is made available by the United States Environmental Protection Agency (EPA). This database was provided by the United States Environmental Protection Agency (EPA). Refer to SEMS LIEN as the current data source for Superfund Liens.

Government Publication Date: Jan 30, 2014

RCRA CORRACTS-Corrective Action:

[RCRA CORRACTS](#)

RCRA Info is the U.S. Environmental Protection Agency's (EPA) comprehensive information system, providing access to data supporting the Resource Conservation and Recovery Act (RCRA) of 1976 and the Hazardous and Solid Waste Amendments (HSWA) of 1984. At these sites, the Corrective Action Program ensures that cleanups occur. EPA and state regulators work with facilities and communities to design remedies based on the contamination, geology, and anticipated use unique to each site.

Government Publication Date: Oct 2, 2023

RCRA non-CORRACTS TSD Facilities:

[RCRA TSD](#)

RCRA Info is the U.S. Environmental Protection Agency's (EPA) comprehensive information system, providing access to data supporting the Resource Conservation and Recovery Act (RCRA) of 1976 and the Hazardous and Solid Waste Amendments (HSWA) of 1984. This database includes Non-Corrective Action sites that have indicated engagement in the treatment, storage, or disposal of hazardous waste which requires a RCRA hazardous waste permit.

Government Publication Date: Oct 2, 2023

RCRA Generator List:

[RCRA LQG](#)

RCRA Info is the U.S. Environmental Protection Agency's (EPA) comprehensive information system, providing access to data supporting the Resource Conservation and Recovery Act (RCRA) of 1976 and the Hazardous and Solid Waste Amendments (HSWA) of 1984. RCRA Info replaces the data recording and reporting abilities of the Resource Conservation and Recovery Information System (RCRIS) and the Biennial Reporting System (BRS). A hazardous waste generator is any person or site whose processes and actions create hazardous waste (see 40 CFR 260.10). Large Quantity Generators (LQGs) generate 1,000 kilograms per month or more of hazardous waste or more than one kilogram per month of acutely hazardous waste.

Government Publication Date: Oct 2, 2023

RCRA Small Quantity Generators List:

[RCRA SQG](#)

RCRA Info is the U.S. Environmental Protection Agency's (EPA) comprehensive information system, providing access to data supporting the Resource Conservation and Recovery Act (RCRA) of 1976 and the Hazardous and Solid Waste Amendments (HSWA) of 1984. RCRA Info replaces the data recording and reporting abilities of the Resource Conservation and Recovery Information System (RCRIS) and the Biennial Reporting System (BRS). A hazardous waste generator is any person or site whose processes and actions create hazardous waste (see 40 CFR 260.10). Small Quantity Generators (SQGs) generate more than 100 kilograms, but less than 1,000 kilograms, of hazardous waste per month.

Government Publication Date: Oct 2, 2023

RCRA Very Small Quantity Generators List:

[RCRA VSQG](#)

RCRA Info is the U.S. Environmental Protection Agency's (EPA) comprehensive information system, providing access to data supporting the Resource Conservation and Recovery Act (RCRA) of 1976 and the Hazardous and Solid Waste Amendments (HSWA) of 1984. A hazardous waste generator is any person or site whose processes and actions create hazardous waste (see 40 CFR 260.10). Very Small Quantity Generators (VSQG) generate 100 kilograms or less per month of hazardous waste, or one kilogram or less per month of acutely hazardous waste. Additionally, VSQG may not accumulate more than 1,000 kilograms of hazardous waste at any time.

Government Publication Date: Oct 2, 2023

RCRA Non-Generators:

[RCRA NON GEN](#)

RCRA Info is the U.S. Environmental Protection Agency's (EPA) comprehensive information system, providing access to data supporting the Resource Conservation and Recovery Act (RCRA) of 1976 and the Hazardous and Solid Waste Amendments (HSWA) of 1984. RCRA Info replaces the data recording and reporting abilities of the Resource Conservation and Recovery Information System (RCRIS) and the Biennial Reporting System (BRS). A hazardous waste generator is any person or site whose processes and actions create hazardous waste (see 40 CFR 260.10). Non-Generators do not presently generate hazardous waste.

Government Publication Date: Oct 2, 2023

RCRA Sites with Controls:

[RCRA CONTROLS](#)

List of Resource Conservation and Recovery Act (RCRA) facilities with institutional controls in place. RCRA gives the U.S. Environmental Protection Agency (EPA) the authority to control hazardous waste from the "cradle-to-grave." This includes the generation, transportation, treatment, storage, and disposal of hazardous waste. RCRA also set forth a framework for the management of non-hazardous solid wastes. The 1986 amendments to RCRA enabled EPA to address environmental problems that could result from underground tanks storing petroleum and other hazardous substances.

Government Publication Date: Oct 2, 2023

Federal Engineering Controls-ECs:

[FED ENG](#)

This list of Engineering controls (ECs) is provided by the United States Environmental Protection Agency (EPA). ECs encompass a variety of engineered and constructed physical barriers (e.g., soil capping, sub-surface venting systems, mitigation barriers, fences) to contain and/or prevent exposure to contamination on a property. The EC listing includes remedy component data from Superfund decision documents issued in fiscal years 1982-2021 for applicable sites on the final or deleted on the National Priorities List (NPL); and sites with a Superfund Alternative Approach (SAA) Agreement in place. The only sites included that are not on the NPL; proposed for NPL; or removed from proposed NPL, are those with an SAA Agreement in place.

Government Publication Date: Oct 26, 2023

Federal Institutional Controls- ICs:

[FED INST](#)

This list of Institutional controls (ICs) is provided by the United States Environmental Protection Agency (EPA). ICs are non-engineered instruments, such as administrative and legal controls, that help minimize the potential for human exposure to contamination and/or protect the integrity of the remedy. Although it is EPA's expectation that treatment or engineering controls will be used to address principal threat wastes and that groundwater will be returned to its beneficial use whenever practicable, ICs play an important role in site remedies because they reduce exposure to contamination by limiting land or resource use and guide human behavior at a site. The IC listing includes remedy component data from Superfund decision documents issued in fiscal years 1982-2021 for applicable sites on the final or deleted on the National Priorities List (NPL); and sites with a Superfund Alternative Approach (SAA) Agreement in place. The only sites included that are not on the NPL; proposed for NPL; or removed from proposed NPL, are those with an SAA Agreement in place.

Government Publication Date: Oct 26, 2023

Land Use Control Information System:

LUCIS

The LUCIS database is maintained by the U.S. Department of the Navy and contains information for former Base Realignment and Closure (BRAC) properties across the United States.

Government Publication Date: Sep 1, 2006

Institutional Control Boundaries at NPL sites:

NPL IC

Boundaries of Institutional Control areas at sites on the United States Environmental Protection Agency (EPA)'s National Priorities List, or Proposed or Deleted, made available by the EPA's Shared Enterprise Geodata and Services (SEGS). United States Environmental Protection Agency (EPA)'s National Priorities List of the most serious uncontrolled or abandoned hazardous waste sites identified for possible long-term remedial action under the Superfund program. Institutional controls are non-engineered instruments such as administrative and legal controls that help minimize the potential for human exposure to contamination and/or protect the integrity of the remedy.

Government Publication Date: Oct 26, 2023

Emergency Response Notification System:

ERNS 1982 TO 1986

Database of oil and hazardous substances spill reports controlled by the National Response Center. The primary function of the National Response Center is to serve as the sole national point of contact for reporting oil, chemical, radiological, biological, and etiological discharges into the environment anywhere in the United States and its territories.

Government Publication Date: 1982-1986

Emergency Response Notification System:

ERNS 1987 TO 1989

Database of oil and hazardous substances spill reports controlled by the National Response Center. The primary function of the National Response Center is to serve as the sole national point of contact for reporting oil, chemical, radiological, biological, and etiological discharges into the environment anywhere in the United States and its territories.

Government Publication Date: 1987-1989

Emergency Response Notification System:

ERNS

Database of oil and hazardous substances spill reports made available by the United States Coast Guard National Response Center (NRC). The NRC fields initial reports for pollution and railroad incidents and forwards that information to appropriate federal/state agencies for response. These data contain initial incident data that has not been validated or investigated by a federal/state response agency.

Government Publication Date: Aug 12, 2023

The Assessment, Cleanup and Redevelopment Exchange System (ACRES) Brownfield Database:

FED BROWNFIELDS

Brownfields are real property, the expansion, redevelopment, or reuse of which may be complicated by the presence or potential presence of a hazardous substance, pollutant, or contaminant. Cleaning up and reinvesting in these properties protects the environment, reduces blight, and takes development pressures off greenspaces and working lands. This data is provided by the United States Environmental Protection Agency (EPA) and includes Brownfield sites from the Cleanups in My Community (CIMC) web application.

Government Publication Date: Mar 13, 2023

FEMA Underground Storage Tank Listing:

FEMA UST

The Federal Emergency Management Agency (FEMA) of the Department of Homeland Security maintains a list of FEMA owned underground storage tanks.

Government Publication Date: Dec 31, 2017

Facility Response Plan:

FRP

This listing contains facilities that have submitted Facility Response Plans (FRPs) to the U.S. Environmental Protection Agency (EPA). Facilities that could reasonably be expected to cause "substantial harm" to the environment by discharging oil into or on navigable waters are required to prepare and submit FRPs. Harm is determined based on total oil storage capacity, secondary containment and age of tanks, oil transfer activities, history of discharges, proximity to a public drinking water intake or sensitive environments. This listing includes FRP facilities from an applicable EPA FOIA file and Homeland Infrastructure Foundation-Level Data (HIFLD) data file.

Government Publication Date: May 2, 2023

Delisted Facility Response Plans:

DELISTED FRP

Facilities that once appeared in - and have since been removed from - the list of facilities that have submitted Facility Response Plans (FRP) to EPA. Facilities that could reasonably be expected to cause "substantial harm" to the environment by discharging oil into or on navigable waters are required to prepare and submit Facility Response Plans (FRPs). Harm is determined based on total oil storage capacity, secondary containment and age of tanks, oil transfer activities, history of discharges, proximity to a public drinking water intake or sensitive environments.

Government Publication Date: May 2, 2023

Historical Gas Stations:

[HIST GAS STATIONS](#)

This historic directory of service stations is provided by the Cities Service Company. The directory includes Cities Service filling stations that were located throughout the United States in 1930.

Government Publication Date: Jul 1, 1930

Petroleum Refineries:

[REFN](#)

List of petroleum refineries from the U.S. Energy Information Administration (EIA) Refinery Capacity Report. Includes operating and idle petroleum refineries (including new refineries under construction) and refineries shut down during the previous year located in the 50 States, the District of Columbia, Puerto Rico, the Virgin Islands, Guam, and other U.S. possessions. Survey locations adjusted using public data.

Government Publication Date: Sep 20, 2023

Petroleum Product and Crude Oil Rail Terminals:

[BULK TERMINAL](#)

A list of petroleum product and crude oil rail terminals from the U.S. Energy Information Administration (EIA), as well as petroleum terminals sourced from the Federal Communications Commission Data hosted by the Homeland Infrastructure Foundation-Level Database. Data includes operable bulk petroleum product terminals with a total bulk shell storage capacity of 50,000 barrels or more, and/or the ability to receive volumes from tanker, barge, or pipeline; also rail terminals handling the loading and unloading of crude oil with activity between 2017 and 2018. EIA petroleum product terminal data comes from the EIA-815 Bulk Terminal and Blender Report, which includes working, shell in operation, and shell idle for several major product groupings.

Government Publication Date: Sep 22, 2023

LIEN on Property:

[SEMS LIEN](#)

The U.S. Environmental Protection Agency's (EPA) Superfund Enterprise Management System (SEMS) provides Lien details on applicable properties, such as the Superfund lien on property activity, the lien property information, and the parties associated with the lien.

Government Publication Date: Sep 19, 2023

Superfund Decision Documents:

[SUPERFUND ROD](#)

This database contains a list of decision documents for Superfund sites. Decision documents serve to provide the reasoning for the choice of (or) changes to a Superfund Site cleanup plan. The decision documents include completed Records of Decision (ROD), ROD Amendments, Explanations of Significant Differences (ESD) for active and archived sites stored in the Superfund Enterprise Management System (SEMS), along with other associated memos and files. This information is maintained and made available by the U.S. Environmental Protection Agency.

Government Publication Date: Sep 19, 2023

Formerly Utilized Sites Remedial Action Program:

[DOE FUSRAP](#)

The U.S. Department of Energy (DOE) established the Formerly Utilized Sites Remedial Action Program (FUSRAP) in 1974 to remediate sites where radioactive contamination remained from the Manhattan Project and early U.S. Atomic Energy Commission (AEC) operations. The DOE Office of Legacy Management (LM) established long-term surveillance and maintenance (LTS&M) requirements for remediated FUSRAP sites. DOE evaluates the final site conditions of a remediated site on the basis of risk for different future uses. DOE then confirms that LTS&M requirements will maintain protectiveness.

Government Publication Date: Mar 4, 2017

State

Hazard Ranking List:

[SHWS](#)

Last published in 1994, this is a list of sites which were investigated by the Department of Natural Resources (DNR) under the Wisconsin Environmental Repair Law. Hazard ranking of a site or facility was performed to determine if the site or facility presents a substantial danger to the public health, or welfare, or the environment. The DNR Bureau for Remediation and Redevelopment now maintains other programs for the investigation and cleanup of potential and confirmed contamination to soil and groundwater in Wisconsin. This database is state equivalent CERCLIS.

Government Publication Date: July 1994

Licensed Solid Waste Landfills:

[SWF/LF](#)

List of licensed solid waste landfills in the state of Wisconsin as recorded by the Department of Natural Resources (DNR). The DNR regulates landfills to prevent negative impacts to people and the environment. DNR staff inspect landfills regularly.

Government Publication Date: Dec 5, 2023

The Historic Registry of Waste Disposal Sites:

[WDS](#)

Prior to development of on-line databases, the Wisconsin Department of Natural Resources (DNR) provided public information about old waste disposal facilities in a printed publication called the Historic Registry of Waste Disposal Sites (the "Registry").

Solid Waste - Landfills and Historic Waste Sites:

HIST LF

A list of active and inactive solid waste landfills and known historic waste sites available through the Wisconsin Department of Natural Resources' Open Data Portal. This list is based on the known or inferred limits of waste found in the 'Solid Waste - Landfills and Historic Waste Site Extents' dataset.

Government Publication Date: Sep 13, 2023

Solid & Hazardous Waste Information Management System:

SHWIMS

List of sites and facilities in the Solid and Hazardous Waste Information System (SHWIMS) regulated by the Wisconsin Department of Natural Resources (DNR) Waste and Materials Management (WMM) program. Activities that occur at site facilities include landfill operation, waste transportation, hazardous waste generation, wood burning, waste processing, sharps collection and many more.

Government Publication Date: Oct 2, 2023

Leaking Underground Storage Tanks:

LUST

A list of Leaking Underground Storage Tank (LUST) sites as recorded by the Wisconsin Department of Natural Resources (DNR). When petroleum products are released from underground tanks into the soil or groundwater, the DNR will work with the responsible party and environmental professionals to clean up the spill to state standards. This LUST site listing is sourced from the Bureau for Remediation and Redevelopment Tracking System (BRRTS) database and Open Data Portal applicable file/s provided by the DNR.

Government Publication Date: Jul 5, 2023

Leaking Aboveground Storage Tanks:

LAST

List of Leaking Aboveground Storage Tank (LAST) sites as recorded by the Department of Natural Resources (DNR). When petroleum products are released from tanks into the soil or groundwater, the DNR will work with the responsible party and environmental professionals to clean up the spill to state standards.

Government Publication Date: Jul 5, 2023

Delisted Leaking Tanks:

DELISTED LST

This database contains a list of closed leaking tank sites that were removed from the leaking tank database regulated by the Storage Tank Regulation Section of the Wisconsin Department of Natural Resources.

Government Publication Date: Jul 5, 2023

Underground Storage Tanks:

UST

List of Underground Storage Tank (UST) locations. The Bureau of Weights and Measures, operating under the Department of Agriculture, Trade and Consumer Protection is responsible for the administration and regulation of the Wisconsin Administrative Code ATCP 93 - Flammable and Combustible Liquids.

Government Publication Date: Sep 12, 2023

Aboveground Storage Tanks:

AST

List of Aboveground Storage Tank (AST) locations. The Bureau of Weights and Measures, operating under the Department of Agriculture, Trade and Consumer Protection is responsible for the administration and regulation of the Wisconsin Administrative Code ATCP 93 - Flammable and Combustible Liquids.

Government Publication Date: Sep 12, 2023

Delisted Storage Tanks:

DEL STORAGE TANK

This database contains a list of closed storage tank sites that were removed from the storage tank database regulated by the Storage Tank Regulation Section of the Wisconsin Department of Agriculture, Trade, and Consumer Protection.

Government Publication Date: Sep 12, 2023

Closed Remediation Sites:

CRS

This list of closed environmental remediation sites is provided by the Wisconsin Department of Natural Resources (WI DNR). The listing includes Environmental Repair Program (ERP) and Leaking Underground Storage Tank (LUST) sites where contamination affected soil, groundwater or other media, but the DNR has determined, based on information available at the time, that no further remedial action is required. A "site" is a contamination incident, not a property. A site may be smaller than a property or may include more than one property.

Government Publication Date: Oct 27, 2023

Deed Restriction at Closeout Sites:

AUL

List of sites for which a deed restriction is recorded at the Register of Deeds office. Deed restrictions limit property use or outline requirements for actions prior to future use. Deed restrictions are applied in cases where there is known soil contamination that is impracticable to remove, or an engineering requirement or NR270 industrial standards are in place.

Government Publication Date: Jul 5, 2023

Voluntary Party Liability Exemption Sites:

VCP

List of sites which have participated in the Voluntary Party Liability Exemption (VPLE) program, an elective environmental cleanup program administered by the Wisconsin Department of Natural Resources (DNR), and received an exemption from future environmental liability. Any individual, business or unit of government that conducts an environmental investigation and cleanup of a contaminated property - following state requirements with the oversight of DNR staff - can receive an exemption from future environmental liability. With some restrictions, most properties that have had a discharge of a hazardous substance are eligible for VPLE.

Government Publication Date: Jul 5, 2023

Brownfields Environmental Assessment Program:

BEAP

List of sites which participated in the Brownfields Environmental Assessment Program (BEAP) - a federal program that assisted municipalities with Environmental Site Assessments (ESAs) for tax delinquent or bankrupt properties, or properties a local government acquired for redevelopment. Site assessments to determine property contamination were conducted by the Department of Natural Resources staff.

Government Publication Date: Jul 5, 2023

Brownfields Listing:

BROWNFIELDS

The Department of Natural Resource (DNR)'s Remediation and Redevelopment program has a wide range of financial and liability tools available to assist local governments, businesses, lenders and others to clean up and redevelop brownfields in Wisconsin. DNR describes brownfields as abandoned, idle or underused commercial or industrial properties, where the expansion or redevelopment is hindered by real or perceived contamination. Brownfield properties present public health, economic, environmental and social challenges to the rural and urban communities in which they are located.

Government Publication Date: Jul 5, 2023

Brownfield Site Assessment Grant Projects:

BSA PROJECTS

In 2012, the Brownfield Site Assessment Grant (SAG) program was transferred to the Wisconsin Economic Development Corporation (WEDC), this was previously a financial tool of the Wisconsin Department of Natural Resources (DNR). This grant program helps local governments conduct initial activities and investigations at properties with known or suspected environmental contamination. The awarded grant funds cannot be used for environmental cleanup activities. Applicants must meet the eligibility definition outlined in s.292.75(1)(a), Wisconsin Statutes: "Eligible site or facility' means one or more contiguous industrial or commercial facilities or sites with common or multiple ownership that are abandoned, idle, or underused, the expansion or redevelopment of which is adversely affected by actual or perceived environmental contamination." This listing includes the current WDEC SAG projects, the final DNR Round 11 and 12 SAG DNR projects. The Round 12 SAG projects were tracked by the DNR, but not funded by the DNR since the SAG program was vetoed out of the budget.

Government Publication Date: Sep 30, 2015

Brownfields Grant Program Sites:

BGP

This list of Brownfield Grant Program sites is provided by the Wisconsin Economic Development Corporation. The Wisconsin Brownfield Program provides grant funds to assist local governments, businesses and individuals with assessing and remediating the environmental contamination of an abandoned, idle or underused industrial or commercial facility or site. This program will help convert contaminated sites into productive properties that are attractive and ready for redevelopment.

Government Publication Date: Jun 30, 2022

Environmental Repair:

ERP

Environmental Repair Program sites are those other than Leaking Underground Storage Tanks (LUSTs) that have contaminated soil and/or groundwater. Examples include industrial spills (or dumping) that need long term investigation, buried containers of hazardous substances, and closed landfills that have caused contamination. This ERP site listing is sourced from the Bureau for Remediation and Redevelopment Tracking System (BRRTS) database and Open Data Portal applicable file/s provided by the Wisconsin Department of Natural Resources (DNR).

Government Publication Date: Jul 5, 2023

Tribal

Leaking Underground Storage Tanks on Tribal/Indian Lands:

INDIAN LUST

This list of leaking underground storage tanks (LUSTs) on Tribal/Indian Lands in Region 5, which includes Wisconsin, is made available by the United States Environmental Protection Agency (EPA).

Underground Storage Tanks on Tribal/Indian Lands:

[INDIAN UST](#)

This list of underground storage tanks (USTs) on Tribal/Indian Lands in Region 5, which includes Wisconsin, is made available by the United States Environmental Protection Agency (EPA).

Government Publication Date: Apr 14, 2023

Delisted Tribal Leaking Storage Tanks:

[DELISTED INDIAN LST](#)

Leaking Underground Storage Tank (LUST) facilities which once appeared on - and have since been removed from - the Regional Tribal/Indian LUST lists made available by the United States Environmental Protection Agency (EPA).

Government Publication Date: Apr 26, 2023

Delisted Tribal Underground Storage Tanks:

[DELISTED INDIAN UST](#)

Underground Storage Tank (UST) facilities which once appeared on - and have since been removed from - the Regional Tribal/Indian UST lists made available by the United States Environmental Protection Agency (EPA).

Government Publication Date: Apr 26, 2023

County

No County databases were selected to be included in the search.

Additional Environmental Record Sources

Federal

PFAS Greenhouse Gas Emissions Data:

[PFAS GHG](#)

The U.S. Environmental Protection Agency's Greenhouse Gas Reporting Program (GHGRP) collects Greenhouse Gas (GHG) data from large emitting facilities (25,000 metric tons of carbon dioxide equivalent (CO₂e) per year), and suppliers of fossil fuels and industrial gases that results in GHG emissions when used. Includes GHG emissions data for facilities that emit or have emitted since 2010 chemicals identified in EPA's CompTox Chemicals Dashboard list of PFAS without explicit structures and list of PFAS structures by DSSTox. PFAS emissions data has been identified for facilities engaged in the following industrial processes: Aluminum Production (GHGRP Subpart F), HCFC-22 Production and HFC-23 Destruction (Subpart O), Electronics Manufacturing (Subpart I), Fluorinated Gas Production (Subpart L), Magnesium Production (Subpart T), Electrical Transmission and Distribution Equipment Use (Subpart DD), and Manufacture of Electric Transmission and Distribution Equipment (Subpart SS). Over time, other industrial processes with required GHGRP reporting may include PFAS emissions data and the list of reportable gases may change over time.

Government Publication Date: Nov 15, 2023

Facility Registry Service/Facility Index:

[FINDS/FRS](#)

The Facility Registry Service (FRS) is a centrally managed database that identifies facilities, sites, or places subject to environmental regulations or of environmental interest. FRS creates high-quality, accurate, and authoritative facility identification records through rigorous verification and management procedures that incorporate information from program national systems, state master facility records, and data collected from EPA's Central Data Exchange registrations and data management personnel. This list is made available by the U.S. Environmental Protection Agency (EPA).

Government Publication Date: Sep 8, 2023

Toxics Release Inventory (TRI) Program:

[TRIS](#)

The U.S. Environmental Protection Agency's Toxics Release Inventory (TRI) is a database containing data on disposal or other releases of toxic chemicals from U.S. facilities and information about how facilities manage those chemicals through recycling, energy recovery, and treatment. There are currently 770 individually listed chemicals and 33 chemical categories covered by the TRI Program. Facilities that manufacture, process or otherwise use these chemicals in amounts above established levels must submit annual reporting forms for each chemical. Note that the TRI chemical list does not include all toxic chemicals used in the U.S. One of TRI's primary purposes is to inform communities about toxic chemical releases to the environment.

Government Publication Date: Oct 19, 2022

PFOA/PFOS Contaminated Sites:

[PFAS NPL](#)

This list of Superfund Sites with Per- and Polyfluoroalkyl Substances (PFAS) detections is made available by the U.S. Environmental Protection Agency (EPA) in their PFAS Analytic Tools data, previously the list was obtained by EPA FOIA requests. EPA's Office of Land and Emergency Management and EPA Regional Offices maintain what is known about site investigations, contamination, and remedial actions under the Comprehensive Environmental Response, Compensation, and Liability Act (CERCLA) where PFAS is present in the environment. Limitations: Detections of PFAS at National Priorities List (NPL) sites do not mean that people are at risk from PFAS, are exposed to PFAS, or that the site is the source of the PFAS. The information in the Superfund NPL and Superfund Alternative Agreement (SAA) PFAS detection site list is years old and may not be accurate today. Site information such as site name, site ID, and location has been confirmed for accuracy; however, PFAS-related information such as media sampled, drinking water being above the health advisory, or mitigation efforts has not been verified. For Federal Facilities data, the other Federal agencies (OFA) are the lead agency for their data and provided them to EPA.

Government Publication Date: Dec 18, 2023

Federal Agency Locations with Known or Suspected PFAS Detections:

[PFAS FED SITES](#)

List of Federal agency locations with known or suspected detections of Per- and Polyfluoroalkyl Substances (PFAS), made available by the U.S. Environmental Protection Agency (EPA) in their PFAS Analytic Tools data. EPA outlines that these data are gathered from several federal entities, such as the Federal Superfund program, Department of Defense (DOD), National Aeronautics and Space Administration, Department of Transportation, and Department of Energy. The dates this data was extracted for the PFAS Analytic Tools range from March 2022 to September 2023. Sites on this list do not necessarily reflect the source/s of PFAS contamination and detections do not indicate level of risk or human exposure at the site. Agricultural notifications in this data are limited to DOD sites only. At this time, the EPA is aware that this list is not comprehensive of all Federal agencies.

Government Publication Date: Sep 5, 2023

SSEHRI PFAS Contamination Sites:

[PFAS SSEHRI](#)

This PFAS Contamination Site Tracker database is compiled by the Social Science Environmental Health Research Institute (SSEHRI) at Northeastern University. According to the SSEHRI, the database records qualitative and quantitative data from each known site of PFAS contamination, including timeline of discovery, sources, levels, health impacts, community response, and government response. The goal of this database is to compile information and support public understanding of the rapidly unfolding issue of PFAS contamination. All data presented was extracted from government websites, news articles, or publicly available documents, and this is cited in the tracker. Locations for the Known PFAS Contamination Sites are sourced from the PFAS Sites and Community Resources Map, credited to the Northeastern University's PFAS Project Lab, Silent Spring Institute, and the PFAS-REACH team. Disclaimer: The source conveys the data undergoes regular updates as new information becomes available, some sites may be missing and/or contain information that is incorrect or outdated, as well as their information represents all contamination sites SSEHRI is aware of, not all possible contamination sites. This data is not intended to be used for legal purposes. Access the following source link for the most current information: <https://pfasproject.com/pfas-sites-and-community-resources/>

Government Publication Date: Oct 9, 2022

National Response Center PFAS Spills:

[ERNS PFAS](#)

This Per- and Poly-Fluoroalkyl Substances (PFAS) Spills dataset is made available via the U.S. Environmental Protection Agency's (EPA) PFAS Analytic Tools. The National Response Center (NRC), operated by the U.S. Coast Guard, is the designated federal point of contact for reporting all oil, chemical, and other discharges into the environment, for the United States and its territories. This dataset contains NRC spill information from 1990 to the present that is restricted to records associated with PFAS and PFAS-containing materials. Incidents are filtered to include only records with a "Material Involved" or "Incident Description" related to Aqueous Film Forming Foam (AFFF). The keywords used to filter the data included "AFFF," "Fire Fighting Foam," "Aqueous Film Forming Foam," "Fire Suppressant Foam," "PFAS," "PERFL," "PFOA," "PFOS," and "Genx." Limitations: The data from the NRC website contains initial incident data that has not been validated or investigated by a federal/state response agency. Keyword searches may misidentify some incident reports that do not contain PFAS. This dataset should also not be considered to be exhaustive of all PFAS spills/release incidents.

Government Publication Date: Nov 21, 2023

PFAS NPDES Discharge Monitoring:

[PFAS NPDES](#)

This list of National Pollutant Discharge Elimination System (NPDES) permitted facilities with required monitoring for Per- and Polyfluoroalkyl (PFAS) Substances is made available via the U.S. Environmental Protection Agency (EPA)'s PFAS Analytic Tools. Any point-source wastewater discharger to waters of the United States must have a NPDES permit, which defines a set of parameters for pollutants and monitoring to ensure that the discharge does not degrade water quality or impair human health. This list includes NPDES permitted facilities associated with permits that monitor for Per- and Polyfluoroalkyl Substances (PFAS), limited to the years 2007 - present. EPA further advises the following regarding these data: currently, fewer than half of states have required PFAS monitoring for at least one of their permittees, and fewer states have established PFAS effluent limits for permittees. For states that may have required monitoring, some reporting and data transfer issues may exist on a state-by-state basis.

Government Publication Date: Nov 27, 2023

Perfluorinated Alkyl Substances (PFAS) from Toxic Release Inventory:

[PFAS TRI](#)

List of Toxics Release Inventory (TRI) facilities at which the reported chemical is a per- or polyfluoroalkyl (PFAS) substance included in the U.S. Environmental Protection Agency's (EPA) consolidated PFAS Master List of PFAS Substances. Encompasses Toxics Release Inventory records included in the EPA PFAS Analytic Tools. The EPA's TRI database currently tracks information on disposal or releases of 770 individually listed toxic chemicals and 33 chemical categories from thousands of U.S. facilities and details about how facilities manage those chemicals through recycling, energy recovery, and treatment.

Government Publication Date: Oct 19, 2022

Perfluorinated Alkyl Substances (PFAS) Water Quality:

PFAS WATER

The Water Quality Portal (WQP) is a cooperative service sponsored by the United States Geological Survey (USGS), the Environmental Protection Agency (EPA), and the National Water Quality Monitoring Council (NWQMC). This listing includes records from the Water Quality Portal where the characteristic (environmental measurement) is in the Environmental Protection Agency (EPA)'s consolidated Master List of PFAS Substances.

Government Publication Date: Jul 20, 2020

PFAS TSCA Manufacture and Import Facilities:

PFAS TSCA

The U.S. Environmental Protection Agency (EPA) issued the Chemical Data Reporting (CDR) Rule under the Toxic Substances Control Act (TSCA) and requires chemical manufacturers and facilities that manufacture or import chemical substances to report data to EPA. This list is specific only to TSCA Manufacture and Import Facilities with reported per- and poly-fluoroalkyl (PFAS) substances. Data file is sourced from EPA's PFAS Analytic Tools TSCA dataset which includes CDR/Inventory Update Reporting data from 1998 up to 2020. Disclaimer: This data file includes production and importation data for chemicals identified in EPA's CompTox Chemicals Dashboard list of PFAS without explicit structures and list of PFAS structures in DSSTox. Note that some regulations have specific chemical structure requirements that define PFAS differently than the lists in EPA's CompTox Chemicals Dashboard. Reporting information on manufactured or imported chemical substance amounts should not be compared between facilities, as some companies claim Chemical Data Reporting Rule data fields for PFAS information as Confidential Business Information.

Government Publication Date: Jan 5, 2023

PFAS Waste Transfers from RCRA e-Manifest :

PFAS E-MANIFEST

This Per- and Poly-Fluoroalkyl Substances (PFAS) Waste Transfers dataset is made available via the U.S. Environmental Protection Agency's (EPA) PFAS Analytic Tools. Every shipment of hazardous waste in the U.S. must be accompanied by a shipment manifest, which is a critical component of the cradle-to-grave tracking of wastes mandated by the Resource Conservation and Recovery Act (RCRA). According to the EPA, currently no Federal Waste Code exists for any PFAS compounds. To work around the lack of PFAS waste codes in the RCRA database, EPA developed the PFAS Transfers dataset by mining e-Manifest records containing at least one of these common PFAS keywords: • PFAS • PFOA • PFOS • PERFL • AFFF • GENX • GEN-X (plus the Vermont state-specific waste codes). Limitations: Amount or concentration of PFAS being transferred cannot be determined from the manifest information. Keyword searches may misidentify some manifest records that do not contain PFAS. This dataset should also not be considered to be exhaustive of all PFAS waste transfers.

Government Publication Date: Oct 11, 2023

PFAS Industry Sectors:

PFAS IND

This Per- and Poly-Fluoroalkyl Substances (PFAS) Industry Sectors dataset is made available via the U.S. Environmental Protection Agency's (EPA) PFAS Analytic Tools. The EPA developed the dataset from various sources that show which industries may be handling PFAS including: EPA's Enforcement and Compliance History Online (ECHO) records restricted to potential PFAS-handling industry sectors; ECHO records for Fire Training Sites identified where fire-fighting foam may have been used in training exercises; and 14 CFR Part 139 Airports compiled from historic and current records from the FAA Airport Data and Information Portal. Since July 2006, all certificated Part 139 Airports are required to have fire-fighting foam onsite that meet certain military specifications, which to date have been fluorinated (Aqueous Film Forming Foam). Limitations: Inclusion in this dataset does not indicate that PFAS are being manufactured, processed, used, or released by the facility. Listed facilities potentially handle PFAS based on their industrial profile, but are unconfirmed by the EPA. Keyword searches in ECHO for Fire Training sites may misidentify some facilities and should not be considered to be an exhaustive list of fire training facilities in the U.S.

Government Publication Date: Jul 3, 2023

Hazardous Materials Information Reporting System:

HMIRS

The Hazardous Materials Incident Reporting System (HMIRS) database contains unintentional hazardous materials release information reported to the U.S. Department of Transportation, Pipeline and Hazardous Materials Safety Administration.

Government Publication Date: Mar 6, 2023

National Clandestine Drug Labs:

NCDL

The U.S. Department of Justice ("the Department"), Drug Enforcement Administration (DEA), provides this data as a public service. It contains addresses of some locations where law enforcement agencies reported they found chemicals or other items that indicated the presence of either clandestine drug laboratories or dumpsites. In most cases, the source of the entries is not the Department, and the Department has not verified the entry and does not guarantee its accuracy.

Government Publication Date: Jul 26, 2023

Toxic Substances Control Act:

[TSCA](#)

The Environmental Protection Agency (EPA) is amending the Toxic Substances Control Act (TSCA) section 8(a) Inventory Update Reporting (IUR) rule and changing its name to the Chemical Data Reporting (CDR) rule.

The CDR enables EPA to collect and publish information on the manufacturing, processing, and use of commercial chemical substances and mixtures (referred to hereafter as chemical substances) on the TSCA Chemical Substance Inventory (TSCA Inventory). This includes current information on chemical substance production volumes, manufacturing sites, and how the chemical substances are used. This information helps the Agency determine whether people or the environment are potentially exposed to reported chemical substances. EPA publishes submitted CDR data that is not Confidential Business Information (CBI).

Government Publication Date: Apr 11, 2019

Hist TSCA:

[HIST TSCA](#)

The Environmental Protection Agency (EPA) is amending the Toxic Substances Control Act (TSCA) section 8(a) Inventory Update Reporting (IUR) rule and changing its name to the Chemical Data Reporting (CDR) rule.

The 2006 IUR data summary report includes information about chemicals manufactured or imported in quantities of 25,000 pounds or more at a single site during calendar year 2005. In addition to the basic manufacturing information collected in previous reporting cycles, the 2006 cycle is the first time EPA collected information to characterize exposure during manufacturing, processing and use of organic chemicals. The 2006 cycle also is the first time manufacturers of inorganic chemicals were required to report basic manufacturing information.

Government Publication Date: Dec 31, 2006

FTTS Administrative Case Listing:

[FTTS ADMIN](#)

An administrative case listing from the Federal Insecticide, Fungicide, & Rodenticide Act (FIFRA) and Toxic Substances Control Act (TSCA), together known as FTTS. This database was obtained from the Environmental Protection Agency's (EPA) National Compliance Database (NCDB). The FTTS and NCDB was shut down in 2006.

Government Publication Date: Jan 19, 2007

FTTS Inspection Case Listing:

[FTTS INSP](#)

An inspection case listing from the Federal Insecticide, Fungicide, & Rodenticide Act (FIFRA) and Toxic Substances Control Act (TSCA), together known as FTTS. This database was obtained from the Environmental Protection Agency's (EPA) National Compliance Database (NCDB). The FTTS and NCDB was shut down in 2006.

Government Publication Date: Jan 19, 2007

Potentially Responsible Parties List:

[PRP](#)

Early in the site cleanup process, the U.S. Environmental Protection Agency (EPA) conducts a search to find the Potentially Responsible Parties (PRPs). The EPA looks for evidence to determine liability by matching wastes found at the site with parties that may have contributed wastes to the site. This listing contains PRPs, Noticed Parties, at sites in the EPA's Superfund Enterprise Management System (SEMS).

Government Publication Date: Oct 26, 2023

State Coalition for Remediation of Drycleaners Listing:

[SCRD DRYCLEANER](#)

The State Coalition for Remediation of Drycleaners (SCRD) was established in 1998, with support from the U.S. Environmental Protection Agency (EPA) Office of Superfund Remediation and Technology Innovation. Coalition members are states with mandated programs and funding for drycleaner site remediation. Current members are Alabama, Connecticut, Florida, Illinois, Kansas, Minnesota, Missouri, North Carolina, Oregon, South Carolina, Tennessee, Texas, and Wisconsin. Since 2017, the SCRCD no longer maintains this data, refer to applicable state source data where available.

Government Publication Date: Nov 08, 2017

Integrated Compliance Information System (ICIS):

[ICIS](#)

The Integrated Compliance Information System (ICIS) database contains integrated enforcement and compliance information across most of U.S. Environmental Protection Agency's (EPA) programs. The vision for ICIS is to replace EPA's independent databases that contain enforcement data with a single repository for that information. Currently, ICIS contains all Federal Administrative and Judicial enforcement actions and a subset of the Permit Compliance System (PCS), which supports the National Pollutant Discharge Elimination System (NPDES). This information is maintained by the EPA Headquarters and at the Regional offices. A future release of ICIS will completely replace PCS and will integrate that information with Federal actions already in the system. ICIS also has the capability to track other activities that support compliance and enforcement programs, including incident tracking, compliance assistance, and compliance monitoring.

Government Publication Date: Jan 21, 2023

Drycleaner Facilities:

[FED DRYCLEANERS](#)

A list of drycleaner facilities from Enforcement and Compliance History Online (ECHO) data as made available by the U.S. Environmental Protection Agency (EPA), sourced from the ECHO Exporter file. The EPA tracks facilities that possess NAIC and SIC codes that classify businesses as drycleaner establishments.

Delisted Drycleaner Facilities:

[DELISTED FED DRY](#)

List of sites removed from the list of Drycleaner Facilities (sites in the EPA's Integrated Compliance Information System (ICIS) with NAIC or SIC codes identifying the business as a drycleaner establishment).

Government Publication Date: Jul 23, 2023

Formerly Used Defense Sites:

[FUDS](#)

Formerly Used Defense Sites (FUDS) are properties that were formerly owned by, leased to, or otherwise possessed by and under the jurisdiction of the Secretary of Defense prior to October 1986, where the Department of Defense (DOD) is responsible for an environmental restoration. The FUDS Annual Report to Congress (ARC) is published by the U.S. Army Corps of Engineers (USACE). This data is compiled from the USACE's Geospatial FUDS data layers and Homeland Infrastructure Foundation-Level Data (HIFLD) FUDS dataset which applies to the Fiscal Year 2021 FUDS Inventory.

Government Publication Date: May 15, 2023

FUDS Munitions Response Sites:

[FUDS MRS](#)

Boundaries of Munitions Response Sites (MRS), published with the Formerly Used Defense Sites (FUDS) Annual Report to Congress (ARC) by the U.S. Army Corps of Engineers (USACE). An MRS is a discrete location within a Munitions response area (MRA) that is known to require a munitions response. An MRA means any area on a defense site that is known or suspected to contain unexploded ordnance (UXO), discarded military munitions (DMM), or munitions constituents (MC). This data is compiled from the USACE's Geospatial MRS data layers and Homeland Infrastructure Foundation-Level Data (HIFLD) MRS dataset.

Government Publication Date: May 15, 2023

Former Military Nike Missile Sites:

[FORMER NIKE](#)

This information was taken from report DRXTH-AS-IA-83A016 (Historical Overview of the Nike Missile System, 12/1984) which was performed by Environmental Science and Engineering, Inc. for the U.S. Army Toxic and Hazardous Materials Agency Assessment Division. The Nike system was deployed between 1954 and the mid-1970's. Among the substances used or stored on Nike sites were liquid missile fuel (JP-4); starter fluids (UDKH, aniline, and furfuryl alcohol); oxidizer (IRFNA); hydrocarbons (motor oil, hydraulic fluid, diesel fuel, gasoline, heating oil); solvents (carbon tetrachloride, trichloroethylene, trichloroethane, stoddard solvent); and battery electrolyte. The quantities of material a disposed of and procedures for disposal are not documented in published reports. Virtually all information concerning the potential for contamination at Nike sites is confined to personnel who were assigned to Nike sites. During deactivation most hardware was shipped to depot-level supply points. There were reportedly instances where excess materials were disposed of on or near the site itself at closure. There was reportedly no routine site decontamination.

Government Publication Date: Dec 2, 1984

PHMSA Pipeline Safety Flagged Incidents:

[PIPELINE INCIDENT](#)

This list of flagged pipeline incidents is made available by the U.S. Department of Transportation (US DOT) Pipeline and Hazardous Materials Safety Administration (PHMSA). PHMSA regulations require incident and accident reports for five different pipeline system types. Accidents reported on hazardous liquid gravity lines (§195.13) and reporting-regulated-only hazardous liquid gathering lines (§195.15) and incidents reported on Type R gas gathering (§192.8(c)) are not included in the flagged incident file data.

Government Publication Date: Nov 6, 2023

Material Licensing Tracking System (MLTS):

[MLTS](#)

A list of sites that store radioactive material subject to the Nuclear Regulatory Commission (NRC) licensing requirements. This list is maintained by the NRC. As of September 2016, the NRC no longer releases location information for sites. Site locations were last received in July 2016.

Government Publication Date: May 11, 2021

Historic Material Licensing Tracking System (MLTS) sites:

[HIST MLTS](#)

A historic list of sites that have inactive licenses and/or removed from the Material Licensing Tracking System (MLTS). In some cases, a site is removed from the MLTS when the state becomes an "Agreement State". An Agreement State is a State that has signed an agreement with the Nuclear Regulatory Commission (NRC) authorizing the State to regulate certain uses of radioactive materials within the State.

Government Publication Date: Jan 31, 2010

Mines Master Index File:

[MINES](#)

The Master Index File (MIF) is provided by the United States Department of Labor, Mine Safety and Health Administration (MSHA). This file, which was originally created in the 1970's, contained many Mine-IDs that were invalid. MSHA removes invalid IDs from the MIF upon discovery. MSHA applicable data includes the following: all Coal and Metal/Non-Metal mines under MSHA's jurisdiction since 1/1/1970; mine addresses for all mines in the database except for Abandoned mines prior to 1998 from MSHA's legacy system (addresses may or may not correspond with the physical location of the mine itself); violations that have been assessed penalties as a result of MSHA inspections beginning on 1/1/2000; and violations issued as a result of MSHA inspections conducted beginning on 1/1/2000.

Surface Mining Control and Reclamation Act Sites:

[SMCRA](#)

An inventory of land and water impacted by past mining (primarily coal mining) is maintained by the Office of Surface Mining Reclamation and Enforcement (OSMRE) to provide information needed to implement the Surface Mining Control and Reclamation Act of 1977 (SMCRA). This inventory contains information on the type and extent of Abandoned Mine Land (AML) impacts, as well as information on the cost associated with the reclamation of those problems. The data is based upon field surveys by State, Tribal, and OSMRE program officials. It is dynamic to the extent that it is modified as new problems are identified and existing problems are reclaimed. Disclaimer: Per the OSMRE, States and tribes who enter their data into eAMLIS (AML Inventory System) may truncate their latitude and longitude so the precise location of usually dangerous AMLs is not revealed in an effort to protect the public from searching for these AMLs, most of which are on private property. If more precise location information is needed, please contact the applicable state/tribe of interest.

Government Publication Date: Jun 13, 2023

Mineral Resource Data System:

[MRDS](#)

The Mineral Resource Data System (MRDS) is a collection of reports describing metallic and nonmetallic mineral resources throughout the world. Included are deposit name, location, commodity, deposit description, geologic characteristics, production, reserves, resources, and references. This database contains the records previously provided in the Mineral Resource Data System (MRDS) of USGS and the Mineral Availability System/Mineral Industry Locator System (MAS/MILS) originated in the U.S. Bureau of Mines, which is now part of USGS. The USGS has ceased systematic updates of the MRDS database with their focus more recently on deposits of critical minerals while providing a well-documented baseline of historical mine locations from USGS topographic maps.

Government Publication Date: Mar 15, 2016

DOE Legacy Management Sites:

[LM SITES](#)

The U.S. Department of Energy (DOE) Office of Legacy Management (LM) currently manages radioactive and chemical waste, environmental contamination, and hazardous material at over 100 sites across the U.S. The LM manages sites with diverse regulatory drivers (statutes or programs that direct cleanup and management requirements at DOE sites) or as part of internal DOE or congressionally-recognized programs, such as but not limited to: Formerly Utilized Sites Remedial Action Program (FUSRAP), Uranium Mill Tailings Radiation Control Act (UMTRCA Title I, Title II), Comprehensive Environmental Response, Compensation, and Liability Act (CERCLA), Resource Conservation and Recovery Act (RCRA), Decontamination and Decommissioning (D&D), Nuclear Waste Policy Act (NWPA). This site listing includes data exported from the DOE Office of LM's Geospatial Environmental Mapping System (GEMS). GEMS Data disclaimer: The DOE Office of LM makes no representation or warranty, expressed or implied, regarding the use, accuracy, availability, or completeness of the data presented herein.

Government Publication Date: Dec 12, 2023

Alternative Fueling Stations:

[ALT FUELS](#)

This list of alternative fueling stations is sourced from the Alternative Fuels Data Center (AFDC). The U.S. Department of Energy's Office of Energy Efficiency & Renewable Energy launched the AFDC in 1991 as a repository for alternative fuel vehicle performance data, which provides a wealth of information and data on alternative and renewable fuels, advanced vehicles, fuel-saving strategies, and emerging transportation technologies. The data includes Biodiesel (B20 and above), Compressed Natural Gas (CNG), Electric, Ethanol (E85), Hydrogen, Liquefied Natural Gas (LNG), Propane (LPG), and Renewable Diesel (R20 and above) fuel type locations.

Government Publication Date: Aug 30, 2023

Superfunds Consent Decrees:

[CONSENT DECREES](#)

This list of Superfund consent decrees is provided by the Department of Justice, Environment & Natural Resources Division (ENRD) through a Freedom of Information Act (FOIA) applicable file. This listing includes Consent Decrees for CERCLA or Superfund Sites filed and/or as proposed within the ENRD's Case Management System (CMS) since 2010. CMS may not reflect the latest developments in a case nor can the agency guarantee the accuracy of the data. ENRD Disclaimer: Congress excluded three discrete categories of law enforcement and national security records from the requirements of the FOIA; response is limited to those records that are subject to the requirements of the FOIA; however, this should not be taken as an indication that excluded records do, or do not, exist.

Government Publication Date: Apr 19, 2023

Air Facility System:

[AFS](#)

This EPA retired Air Facility System (AFS) dataset contains emissions, compliance, and enforcement data on stationary sources of air pollution. Regulated sources cover a wide spectrum; from large industrial facilities to relatively small operations such as dry cleaners. AFS does not contain data on facilities that are solely asbestos demolition and/or renovation contractors, or landfills. ECHO Clean Air Act data from AFS are frozen and reflect data as of October 17, 2014; the EPA retired this system for Clean Air Act stationary sources and transitioned to ICIS-Air.

Government Publication Date: Oct 17, 2014

Registered Pesticide Establishments:

[SSTS](#)

This national list of active EPA-registered foreign and domestic pesticide and/or device-producing establishments is based on data from the Section Seven Tracking System (SSTS). The Federal Insecticide, Fungicide, and Rodenticide Act (FIFRA) Section 7 requires that each producing establishment must place its EPA establishment number on the label or immediate container of each pesticide, active ingredient or device produced. An EPA establishment number on a pesticide product label identifies the EPA registered location where the product was produced. The list of establishments is made available by the U.S. Environmental Protection Agency (EPA).

Government Publication Date: Mar 1, 2023

Polychlorinated Biphenyl (PCB) Transformers:

PCBT

Locations of Transformers Containing Polychlorinated Biphenyls (PCBs) registered with the United States Environmental Protection Agency. PCB transformer owners must register their transformer(s) with EPA. Although not required, PCB transformer owners who have removed and properly disposed of a registered PCB transformer may notify EPA to have their PCB transformer de-registered. Data made available by EPA.

Government Publication Date: Oct 15, 2019

Polychlorinated Biphenyl (PCB) Notifiers:

PCB

Facilities included in the national list of facilities that have notified the United States Environmental Protection Agency (EPA) of Polychlorinated Biphenyl (PCB) activities. Any company or person storing, transporting or disposing of PCBs or conducting PCB research and development must notify the EPA and receive an identification number.

Government Publication Date: Oct 30, 2023

State

Spills:

SPILLS

A list of spill events reported to the Wisconsin Department of Natural Resources (DNR). The DNR describes a spill as a discharge of a hazardous substance that may adversely impact, or threaten to impact public health, welfare or the environment. This spills listing is sourced from the Bureau for Remediation and Redevelopment Tracking System (BRRTS) database and Open Data Portal applicable file/s provided by the DNR.

Government Publication Date: Jul 5, 2023

Wisconsin Agricultural Spills Boundaries:

AGSPILLS

Boundaries of agricultural spill sites reported to the Wisconsin Department of Agriculture, Trade and Consumer Protection. The Agricultural Chemical Cleanup Program (ACCP) is in place to identify and manage pesticide and fertilizer spills to prevent these products from reaching the groundwater. Once a site has been identified as requiring remediation, the ACCP provides reimbursement for eligible costs incurred by the responsible person.

Government Publication Date: Nov 30, 2023

Wisconsin Agricultural Spills - Remediation Locations:

AG SPILL REMED

List of agricultural spill site remediation locations made available by the Wisconsin Department of Agriculture, Trade and Consumer Protection. The Agricultural Chemical Cleanup Program (ACCP) is in place to identify and manage pesticide and fertilizer spills to prevent these products from reaching the groundwater. Once a site has been identified as requiring remediation, the ACCP provides reimbursement for eligible costs incurred by the responsible person.

Government Publication Date: Nov 30, 2023

Wisconsin Bureau for Remediation and Redevelopment Tracking System:

BRRTS

The Wisconsin Bureau for Remediation and Redevelopment Tracking System (BRRTS) contains information on the investigation and cleanup of potential and confirmed contamination to soil and groundwater in Wisconsin. This database includes: sites where an abandoned container with potentially hazardous contents has been inspected and recovered, and no known discharge to the environment has occurred; sites where there was, or may have been, a discharge to the environment and, based on the known information, the Department of Natural Resources (DNR) has determined that the responsible party does not need to undertake an investigation or cleanup in response to that discharge; materials management sites that receive contaminated soil from other properties; and sites which have been removed from the tracking system and archived.

Government Publication Date: Jul 5, 2023

Delisted BRRT:

DELISTED BRRT

The Wisconsin Bureau for Remediation and Redevelopment Tracking System (BRRTS) maintained by the Wisconsin Department of Natural Resources contains information on the investigation and cleanup of potential and confirmed contamination to soil and groundwater in Wisconsin. Sites and site details are removed from the data made available to the public when the source of contamination is unclear and an investigation to determine the source of contamination is in progress.

Government Publication Date: Oct 27, 2015

Per- and Polyfluoroalkyl Substances (PFAS):

[PFAS CONTAM](#)

List of sites at which the Wisconsin Department of Natural Resources (DNR) has determined further action is required due to confirmed per- and polyfluoroalkyl (PFAS) contamination. DNR advises that the information as presented may be incomplete and is subject to change as new information becomes available.

Government Publication Date: Jul 5, 2023

Municipal System PFAS Sampling:

[PFAS SAMPLING](#)

List of sample points where municipal water supply is impacted by per- and polyfluoroalkyl substances (PFAS). Listing made available by the Wisconsin Department of Natural Resources (DNR).

Government Publication Date: Nov 9, 2022

Dry Cleaner Environmental Response Fund:

[DRYC REM](#)

A list of facilities enrolled in the Dry Cleaner Environmental Response Fund (DERF) or have a reported historical use as a dry cleaning facility. This is only a listing of known remediation sites with a cleanup of contamination that may be related to dry cleaning substances. The Remediation & Redevelopment Program does not regulate or license Dry Cleaning Facilities. The "status" provided in this list is only in regards to the cleanup and not the operations of the facility.

Government Publication Date: Oct 26, 2023

Five Star Recognition Program Sites:

[DRYCLEANERS](#)

The purpose of Wisconsin's Five Star Environmental Recognition Program for Drycleaners was to encourage drycleaners to become more environmentally-friendly. The program was divided into five different star categories, with the ultimate goal being to achieve the Five Star status. The program was sponsored by the Wisconsin Fabricare Institute (WFI), in cooperation with the Department of Natural Resources, the Department of Commerce, the University of Wisconsin Extension-Solid and Hazardous Waste Education Center and the Center for Neighborhood Technology. WFI discontinued the program on Jan 1, 2013.

Government Publication Date: Jan 1, 2013

Delisted Dry Cleaner Environmental Response Fund:

[DELISTED DRYC REM](#)

Sites which once appeared on - but have since been removed from - the list of sites in the Dry Cleaner Environmental Response Fund Program made available by the Wisconsin Department of Natural Resources (DNR). The Dry Cleaner Environmental Response Fund Program reimburses dry cleaners for the investigation and clean up of the release of chemicals used in dry cleaning.

Government Publication Date: Oct 26, 2023

Liens and Notices of Contamination:

[LIENS](#)

A list of sites with liens and notices of contamination. This list is made available by the Wisconsin Department of Natural Resources (DNR).

Government Publication Date: Nov 15, 2023

Tier 2 Report:

[TIER 2](#)

A list of Tier 2 facilities in Wisconsin. This list is provided by the Wisconsin Emergency Management/ State Emergency Response Commission.

Government Publication Date: Jan 19, 2023

Tribal

No Tribal additional environmental record sources available for this State.

County

No County additional environmental record sources available for this State.

Definitions

Database Descriptions: This section provides a detailed explanation for each database including: source, information available, time coverage, and acronyms used. They are listed in alphabetic order.

Detail Report: This is the section of the report which provides the most detail for each individual record. Records are summarized by location, starting with the project property followed by records in closest proximity.

Distance: The distance value is the distance between plotted points, not necessarily the distance between the sites' boundaries. All values are an approximation.

Direction: The direction value is the compass direction of the site in respect to the project property and/or center point of the report.

Elevation: The elevation value is taken from the location at which the records for the site address have been plotted. All values are an approximation. Source: Google Elevation API.

Executive Summary: This portion of the report is divided into 3 sections:

'Report Summary'- Displays a chart indicating how many records fall on the project property and, within the report search radii.

'Site Report Summary'-Project Property'- This section lists all the records which fall on the project property. For more details, see the 'Detail Report' section.

'Site Report Summary-Surrounding Properties'- This section summarizes all records on adjacent properties, listing them in order of proximity from the project property. For more details, see the 'Detail Report' section.

Map Key: The map key number is assigned according to closest proximity from the project property. Map Key numbers always start at #1. The project property will always have a map key of '1' if records are available. If there is a number in brackets beside the main number, this will indicate the number of records on that specific property. If there is no number in brackets, there is only one record for that property.

The symbol and colour used indicates 'elevation': the red inverted triangle will dictate 'ERIS Sites with Lower Elevation', the yellow triangle will dictate 'ERIS Sites with Higher Elevation' and the orange square will dictate 'ERIS Sites with Same Elevation.'

Unplottables: These are records that could not be mapped due to various reasons, including limited geographic information. These records may or may not be in your study area, and are included as reference.