

Waukesha City Hall Waukesha, WI



1241 John Q Hammons Dr., Ste. 503 Madison, WI 53717 608.829.3701 bwbr.com

raSmith 16745 W. Bluemound Road Brookfield, WI 53005-9938 (262) 781-1000 raSmith.com Project Manager TOM MORTENSEN

This document may be an electronic file or may be printed from an electronic file provided to the user. It is the sole responsibility of the user to ensure that the content and quality is consistent with the content and quality of the original documents on file at BWBR.

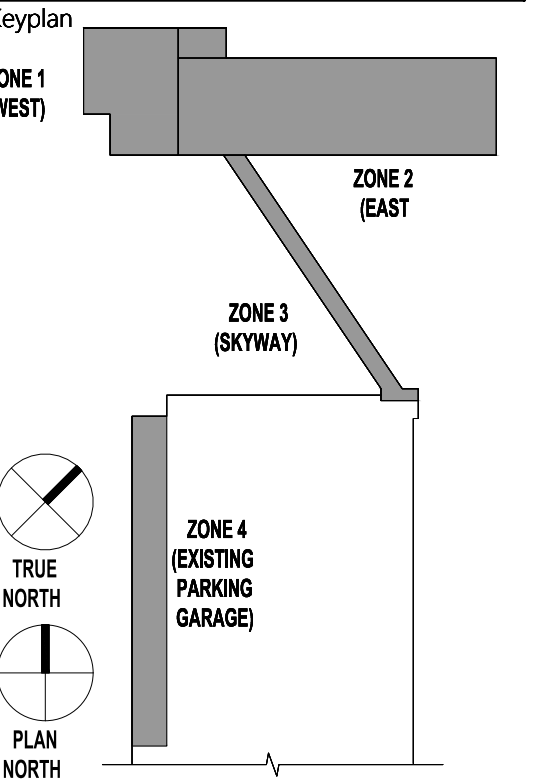
Name _____ Date _____ Lic./Reg. No. _____

Item _____ Date _____

DD ISSUE 03/11/2019

NOT FOR CONSTRUCTION FOR REFERENCE ONLY

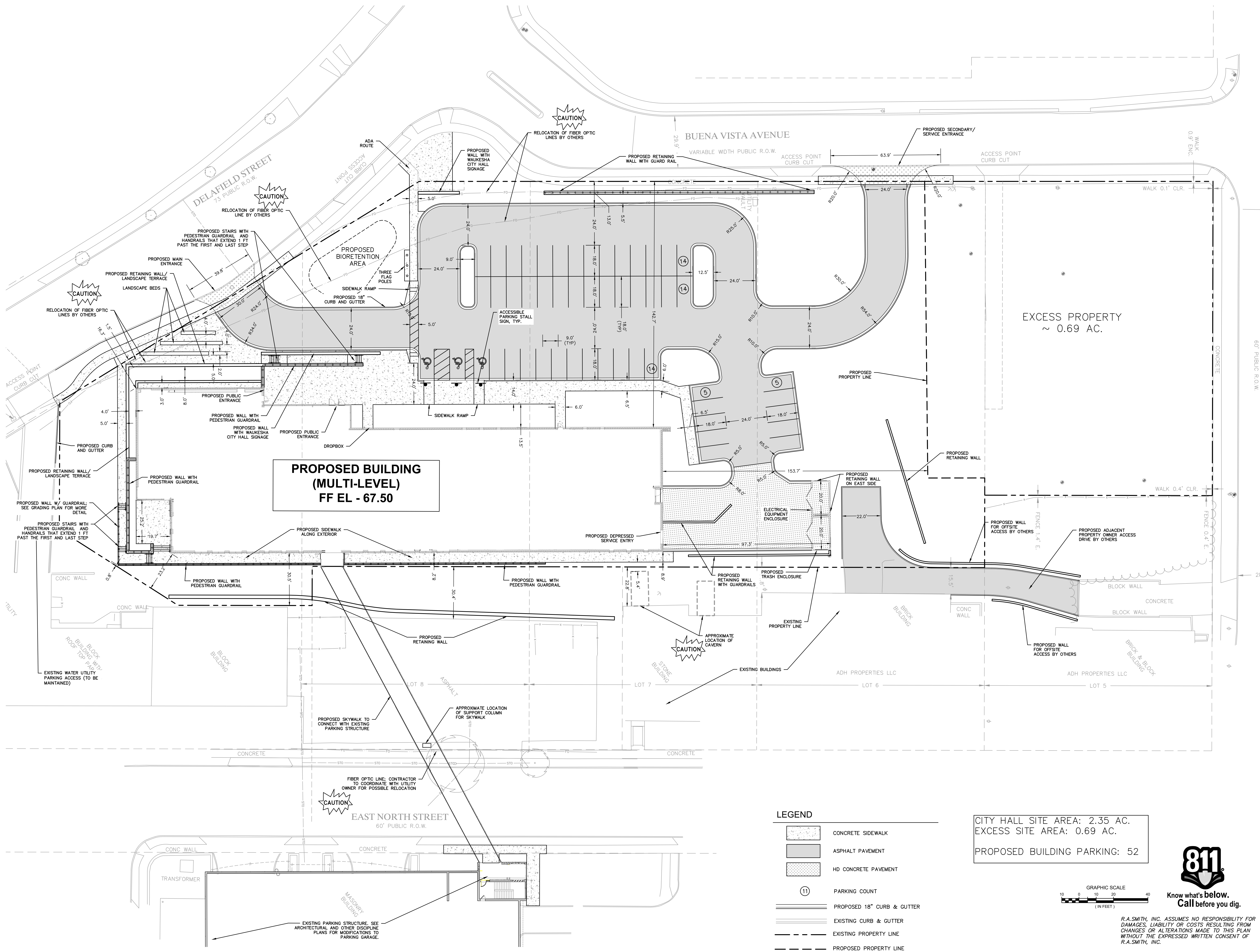
This Sheet may be a Reduced Copy. The bar above is 1" long on a Full Size Sheet. Drawing Scales apply to Full Size Sheets.



Comm. No. 3.2011000.00 Drawn DRW Sheet Title CIVIL SITE PLAN

Sheet No. _____

210.CS

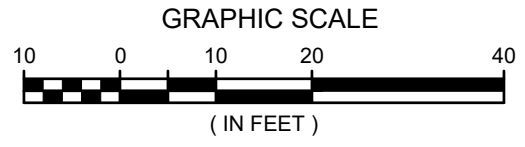


PROPOSED BUILDING (MULTI-LEVEL) FF EL - 67.50

EXCESS PROPERTY ~ 0.69 AC.

CITY HALL SITE AREA: 2.35 AC. EXCESS SITE AREA: 0.69 AC. PROPOSED BUILDING PARKING: 52

- LEGEND: CONCRETE SIDEWALK, ASPHALT PAVEMENT, HD CONCRETE PAVEMENT, PARKING COUNT, PROPOSED 18" CURB & GUTTER, EXISTING CURB & GUTTER, EXISTING PROPERTY LINE, PROPOSED PROPERTY LINE



R.A. SMITH, INC. ASSUMES NO RESPONSIBILITY FOR DAMAGES, LIABILITY OR COSTS RESULTING FROM CHANGES OR ALTERATIONS MADE TO THIS PLAN WITHOUT THE EXPRESSED WRITTEN CONSENT OF R.A. SMITH, INC.

Vertical text on the left edge of the page.

Vertical text on the right edge of the page.