

RE: JOHNSON V. WEC

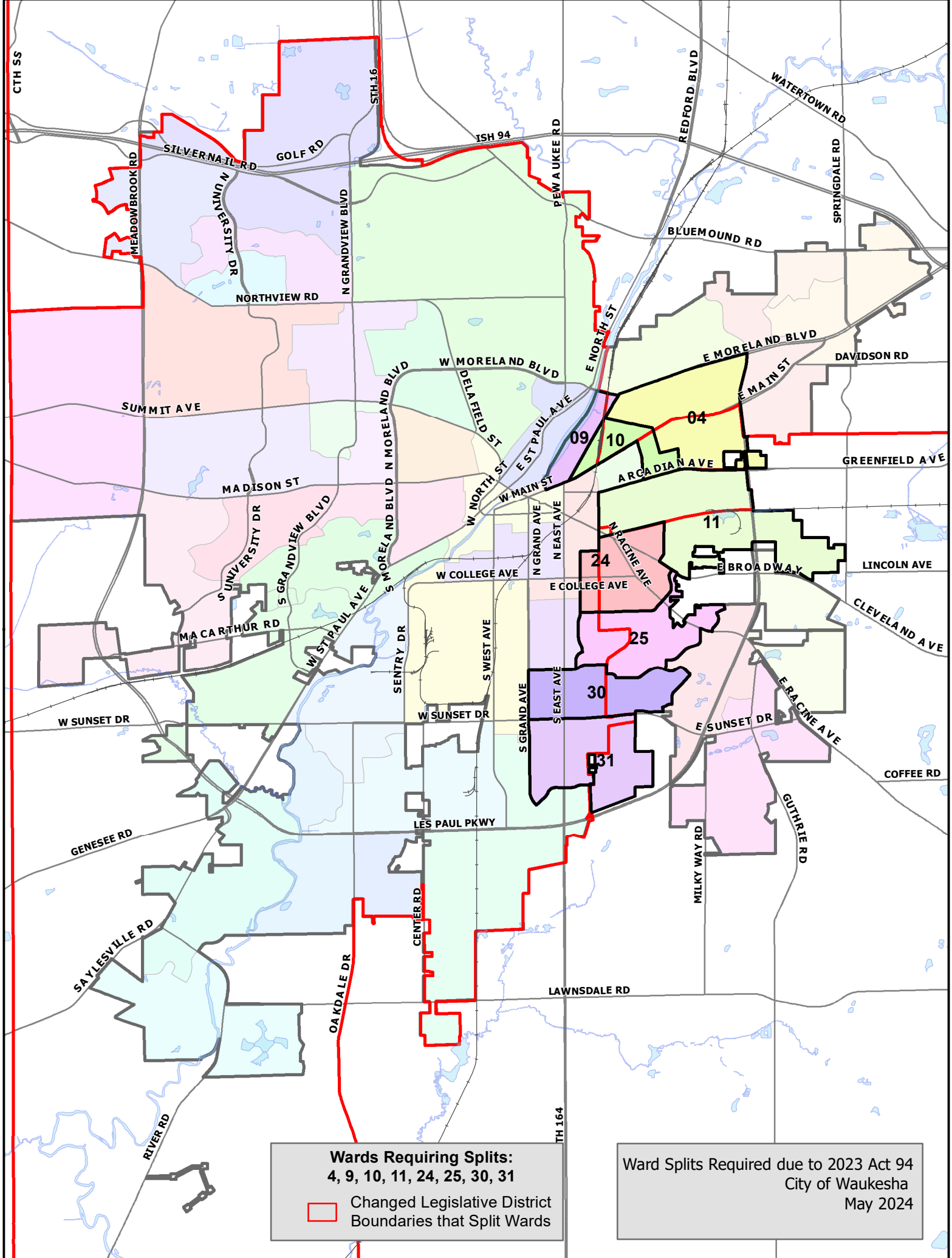
**CITY OF WAUKESHA  
ALDERMANIC DISTRICTS  
AND WARDS MAP**

LAST ADOPTED  
MAY 3, 2022

- 1 Aldermanic District Boundaries
- 3 Ward Boundaries

0 0.25 0.5 0.75 1 Miles

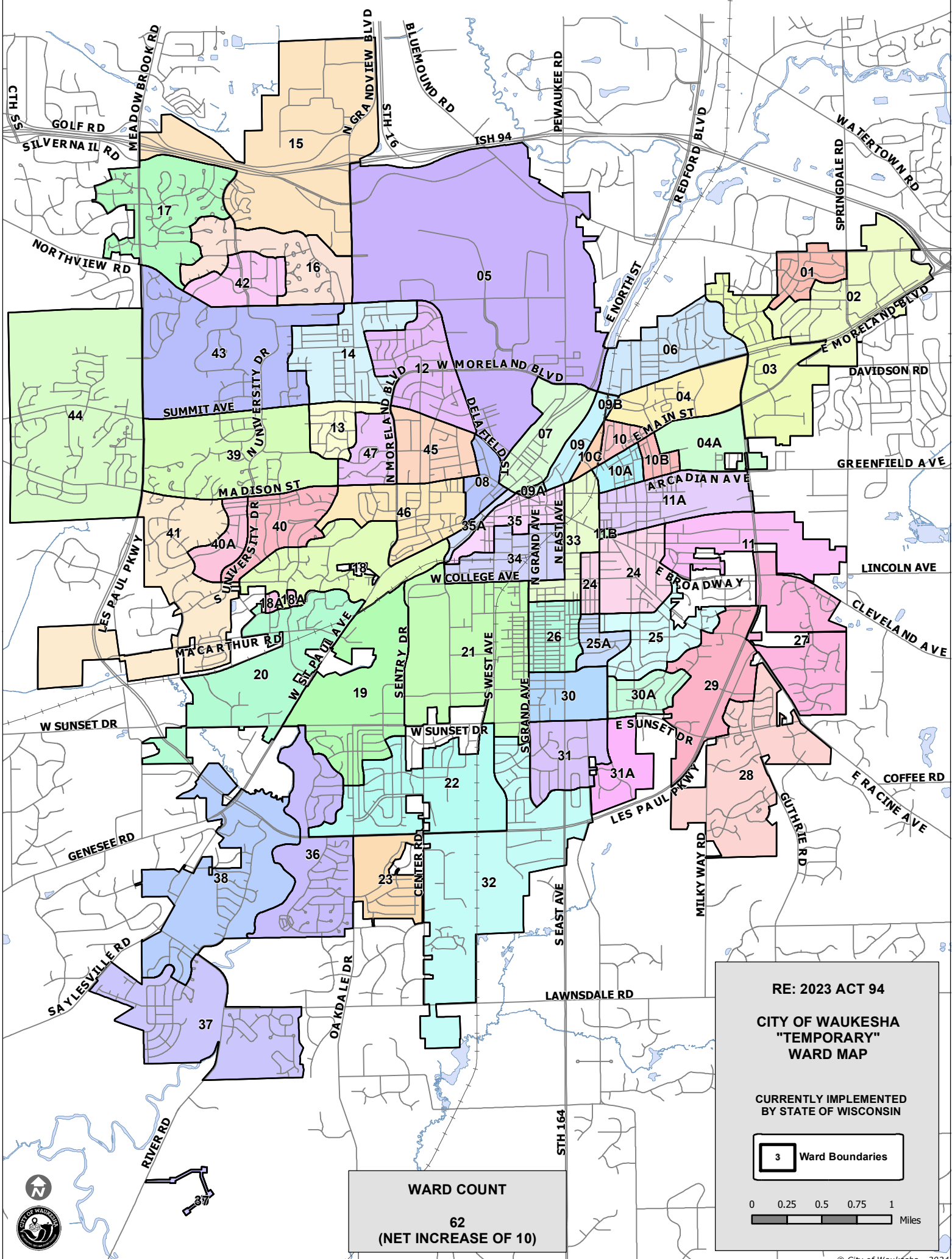
**WARD COUNT**  
**52**



**Wards Requiring Splits:**  
 4, 9, 10, 11, 24, 25, 30, 31

Changed Legislative District Boundaries that Split Wards

Ward Splits Required due to 2023 Act 94  
 City of Waukesha  
 May 2024



RE: 2023 ACT 94

**CITY OF WAUKESHA  
"TEMPORARY"  
WARD MAP**

CURRENTLY IMPLEMENTED  
BY STATE OF WISCONSIN

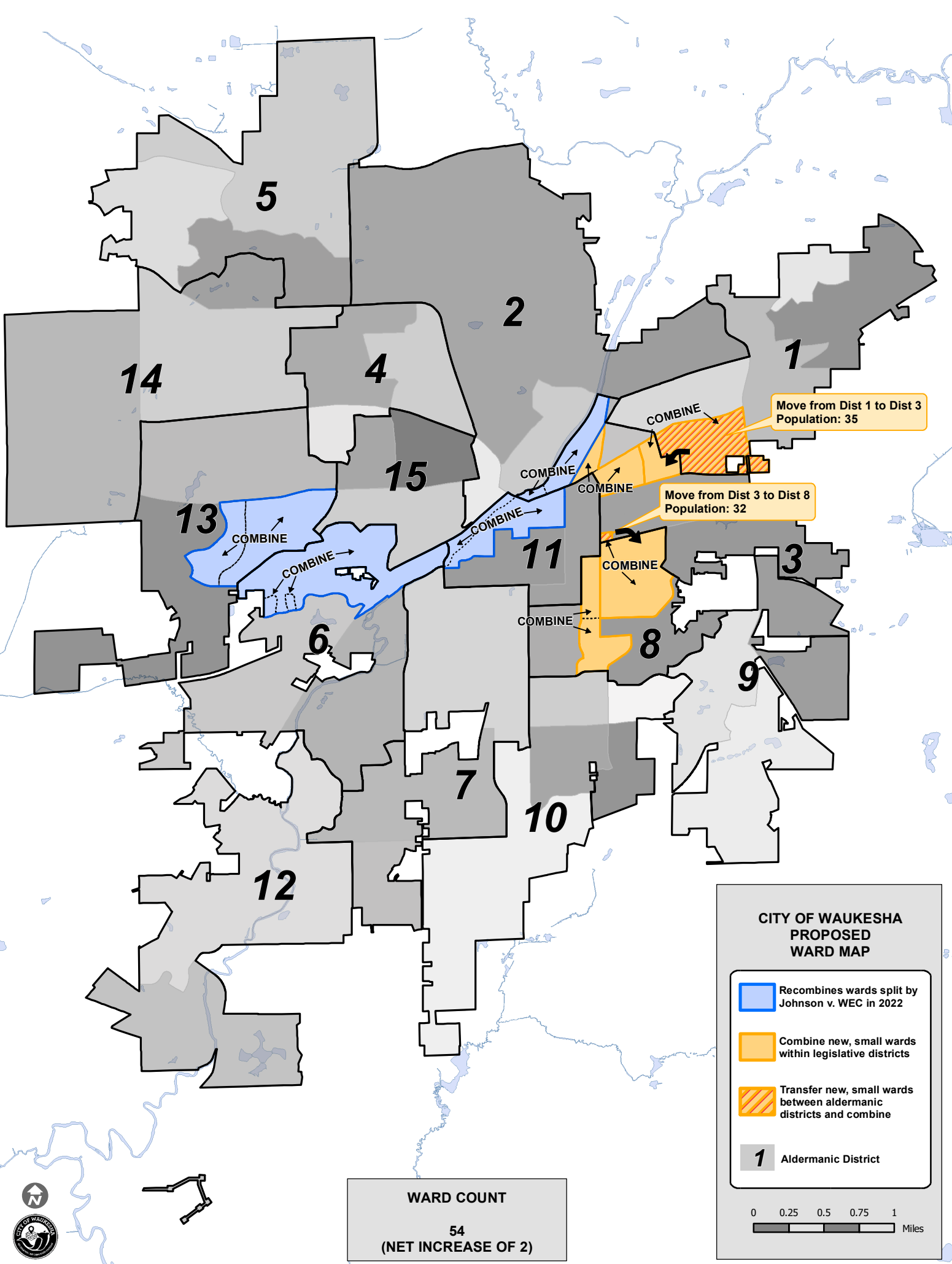
**3** Ward Boundaries

0 0.25 0.5 0.75 1 Miles

**WARD COUNT**

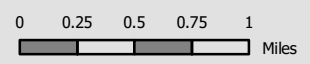
**62**  
(NET INCREASE OF 10)





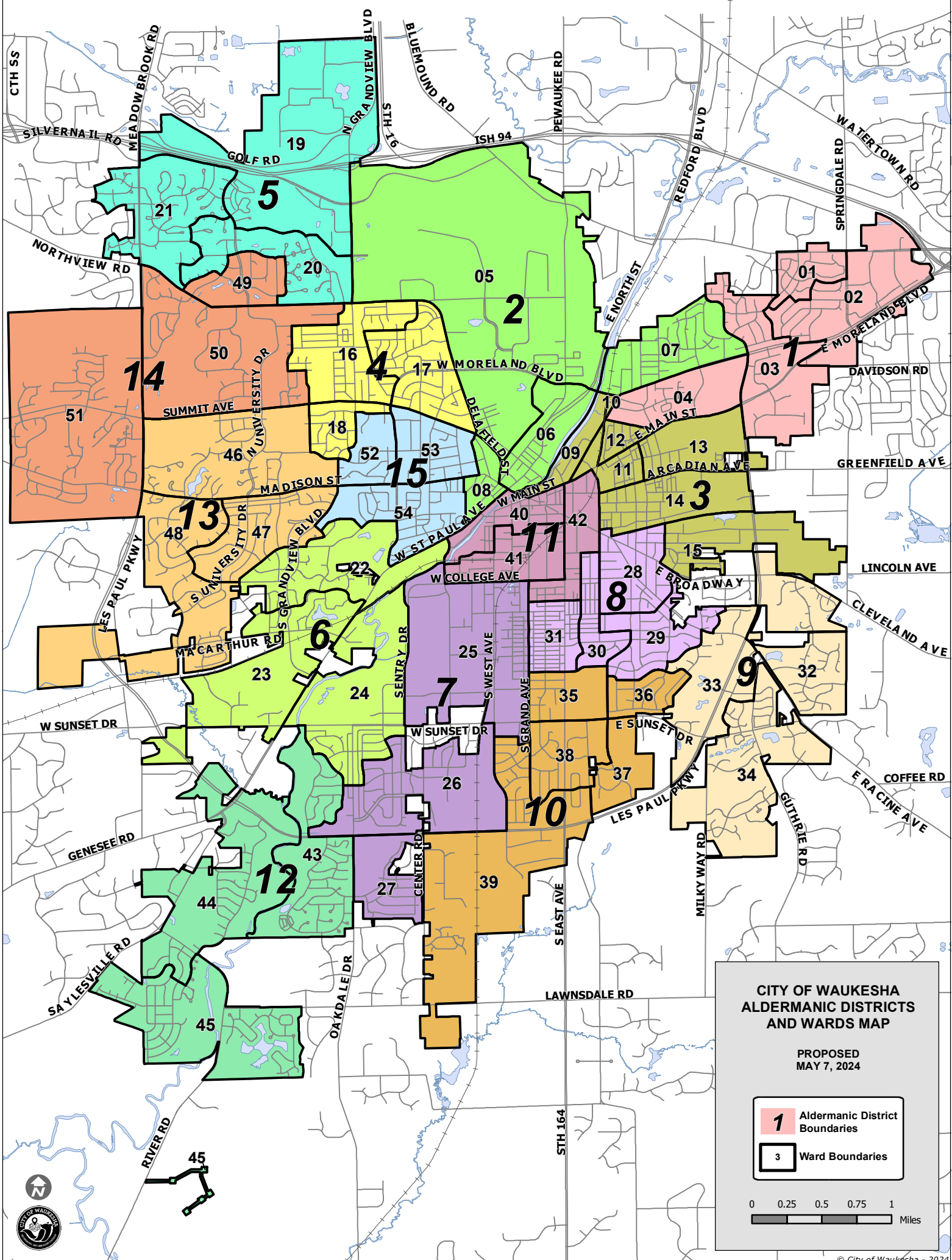
**CITY OF WAUKESHA  
PROPOSED  
WARD MAP**

- Recombines wards split by Johnson v. WEC in 2022
- Combine new, small wards within legislative districts
- Transfer new, small wards between aldermanic districts and combine
- 1** Aldermanic District



**WARD COUNT**  
54  
(NET INCREASE OF 2)





**CITY OF WAUKESHA  
ALDERMANIC DISTRICTS  
AND WARDS MAP**

PROPOSED  
MAY 7, 2024

**1** Aldermanic District Boundaries

**3** Ward Boundaries

0 0.25 0.5 0.75 1  
Miles