

1 PROPOSED LANDSCAPE PLAN

Proposed Plant Material Table

Broadleaf Deciduous Shrub

Quantity	Code Name	Symbol	Scientific Name	Common Name	Planting Size	Comments
7	HypaLLP		Hydrangea paniculata Little Lime Punch	Little Lime Punch Hydrangea	18" - Cont	6
5	HyHi		Hypericum x 'Hidecote'	Hidecote St. John's Wort	18" - Cont	6
4	PhopLD		Physocarpus opulifolius 'Donna May'	Little Devil Ninebark	18" - Cont	6

Conifer Evergreen Shrub

Quantity	Code Name	Symbol	Scientific Name	Common Name	Planting Size	Comments
4	JuscM		Juniperus scopulorum 'Medora'	Medora Juniper	4" - 5" - B&B	5
10	JupISG		Juniperus x pfitzeriana 'MonSan'	Sea of Gold Juniper	18" - 24" - B&B	6

Perennial

Quantity	Code Name	Symbol	Scientific Name	Common Name	Planting Size	Comments
16	HelG		Hemerocallis x 'Little Grapette'	Little Grapette Dwarf Daylily	4 1/2" pot	7

Comments

- Straight central leader, full & even crown. Prune only after planting.
- Well balanced, multi-stemmed tree with a minimum of (3) strong canes and full appearance.
- Prune existing tree, remove any dead, diseased or hazardous limbs. Thin out as required and raise canopy for safety and viability for both pedestrians and motorists.
- Remove tree in its entirety and grind stump to a minimum of 6" below adjacent grade. Remove grinding chips and fill hole with topsoil. Sow with specified turf grass seed as required.
- Evenly shaped upright tree/shrub with full branching to the ground.
- Full, well rooted plant, evenly shaped.
- Full, well rooted plant.
- Male only
- Tree-form, Single Stem Specimen
- At grade coverage points for this plant do not contribute to the 10% coverage area requirement.

LANDSCAPE PLAN GENERAL NOTES

PLANT MATERIAL SHOWN ON LANDSCAPE PLAN IS DEPICTED AT MATURE GROWTH.

- AT LEAST SEVENTY-TWO HOURS PRIOR TO ANY EXCAVATION, CONTRACTOR SHALL VERIFY UTILITY LOCATIONS AS GIVEN BY THE ELECTRIC, GAS, TELEPHONE, WATER, SEWER, AND CABLE TELEVISION COMPANIES, UTILITIES OR ENTITIES. REVIEW WITH OWNER'S REPRESENTATIVE SITE MECHANICAL, SITE ELECTRICAL AND LIGHTING, SITE GRADING AND DRAINAGE, SITE IRRIGATION AND ALL OTHER DRAWINGS PERTAINING TO UNDERGROUND UTILITY LOCATIONS. RECORD SET OF INFORMATION THE SAME AS IN POSSESSION OF OWNER'S REPRESENTATIVE. ALSO REVIEW OWNER'S "MARK SETS" OF ALL OF THESE DRAWINGS IN POSSESSION OF THE CONTRACTOR OR OWNER. MARK ALL SUCH UTILITIES ON THE SITE PRIOR TO COMMENCING. COORDINATE WITH OWNER BEFORE AND DURING CONSTRUCTION. REPAIR ANY DAMAGE TO ANY SYSTEM THAT IS CAUSED BY LANDSCAPE CONTRACTOR AT NO COST TO OWNER.
- ALL PLANTINGS SPECIFIED FOR THE GRIFFEN FORD - SERVICE BUILDING PROJECT PLANTING TABLES SHALL COMPLY WITH STANDARDS AS DESCRIBED IN AMERICAN STANDARD OF NURSERY STOCK ANSI Z60.1 2014 AND ANSI STANDARDS FOR PLANTING 2012.
- ALL DEVIATIONS FROM THE APPROVED GRIFFEN FORD - SERVICE BUILDING PROJECT PLANS SHALL BE NOTED ON THE RECORD DRAWINGS BY THE CONTRACTOR AND MAY BE EXECUTED ONLY WITH PRIOR APPROVAL FROM THE LANDSCAPE ARCHITECT AND OWNER'S REPRESENTATIVE. VERBAL AGREEMENTS OR REVISIONS WITHOUT A CHANGE ORDER WILL NOT BE RECOGNIZED BY LANDSCAPE ARCHITECT AND OWNER.
- ALL PLANTS MUST BE BID AND SELECTED PER THE SPECIES SPECIFIED ON THE PLANS. ANY SPECIES SUBSTITUTIONS MUST BE APPROVED IN WRITING BY LANDSCAPE ARCHITECT. THE SIZES OF PLANT MATERIAL LISTED HEREIN IS A MINIMUM ACCEPTABLE SIZE. ADDITIONALLY, IF EXCESSIVE PRUNING REDUCES THE CROWN THE PLANT SHALL BE REPLACED.
- PROTECT PUBLIC FROM CONSTRUCTION WITH BARRIERS AND BARRICADES.
- ALL AREAS THAT WERE DISTURBED DURING CONSTRUCTION AND AREAS NOT COVERED WITH PAVEMENT, BUILDING, PLANTING BEDS, OR TREE PITTS ARE TO BE TOPSOILED 3" DEEP (MIN.) AND SHALL BE SODDED/SEEDED WITH SPECIFIED LAWN GRASS. LANDSCAPE CONTRACTOR SHALL INCLUDE COST PER SQUARE YARD FOR ADDITIONAL SEED OPERATIONS AS MAY BE POSSIBLY REQUIRED TO REESTABLISH ADJACENT TURF GRASS AREAS WHICH MAY BECOME DAMAGED DURING THE CONSTRUCTION PROCESS OR TO REPAIR DAMAGE DONE BY OTHERS.
- CONTRACTOR IS RESPONSIBLE FOR FURNISHING ALL MATERIALS, TOOLS, EQUIPMENT, LABOR, AND PLANTS NECESSARY FOR PROPER PLANTING AND INSTALLATION OF ALL LANDSCAPE MATERIAL.
- QUANTITIES ON PLANT MATERIALS LIST ARE FOR CONVENIENCE OF BIDDING ONLY. CONTRACTOR IS RESPONSIBLE FOR ALL PLANTS SHOWN ON LANDSCAPE PLANS AND COVERAGE OF ALL AREAS DELINEATED. THE PLANS ARE TO SUPERSEDE THE PLANT LIST IN ALL CASES.
- CONTRACTOR IS RESPONSIBLE FOR ALL ESTIMATING AND BIDDING, ALL AREAS, QUANTITIES MATERIALS SHOULD BE FIELD VERIFIED WITH SITE CONDITION.
- WHERE DISCREPANCIES OCCUR BETWEEN THE LANDSCAPE PLANS AND/OR ARCHITECTURAL AND/OR THE CIVIL DRAWINGS (AND ANY OTHER SITE DRAWINGS) THE DISCREPANCIES MUST BE BROUGHT TO THE LANDSCAPE ARCHITECTS ATTENTION FOR COORDINATION AND RESOLUTION.
- ALL DISEASED, NOXIOUS OR INAPPROPRIATE MATERIALS SHALL BE REMOVED FROM THE PROPOSED SITE PRIOR TO THE START OF CONSTRUCTION AND DURING THE MAINTENANCE PERIOD.
- GENERAL CONTRACTOR SHALL LEAVE THE SITE FREE OF CONSTRUCTION DEBRIS.
- ALL LAWN AND PLANTING AREAS SHALL SLOPE TO DRAIN A MINIMUM OF 2% UNLESS NOTED OTHERWISE AND REVIEWED WITH OWNER'S REPRESENTATIVE FOR FINAL APPROVAL.
- FINISH GRADES FOR SHRUB AND GROUND COVER AREAS SHALL BE HELD 1" BELOW TOP OF ADJACENT PAVEMENTS AND CURBS, UNLESS NOTED OTHERWISE ON THE PLANS. REFER TO LSP1.2 FOR FURTHER INFORMATION.
- ALL PERENNIAL, ANNUAL AND GROUND COVER AREAS TO RECEIVE A BLEND OF ORGANIC SOIL AMENDMENTS PRIOR TO PLANTING. TILL THE FOLLOWING MATERIALS INTO EXISTING TOPSOIL TO A DEPTH OF APPROXIMATELY 8". A DEPTH OF 12" IN TREE PITTS. PROPORTIONS AND QUANTITIES MAY REQUIRE ADJUSTMENT DEPENDING ON THE CONDITION OF EXISTING SOIL. REFER TO LSP1.2 FOR FURTHER INFORMATION.
PER EVERY 100 SQUARE FEET ADD: ONE - 2 CUBIC FOOT BALE OF PEAT MOSS, 2 POUNDS OF 5-10-5 GARDEN FERTILIZER, 1/4 CUBIC YARD OF COMPOSTED MANURE OR OTHER COMPOSTED, ORGANIC MATERIAL.
- ALL SHRUBS TO BE POCKET PLANTED WITH A 50/50 MIX OF COMPOSTED, ORGANIC MATERIAL AND EXISTING SOIL. INSTALL TOPSOIL INTO ALL BEDS AS NEEDED TO ACHIEVE PROPER GRADE. REMOVE ALL EXCESSIVE GRAVEL, CLAY AND STONES. REFER TO LSP1.2 FOR FURTHER INFORMATION.
- PLANT ALL TREES SLIGHTLY HIGHER THAN FINISHED GRADE AT ROOT FLARE. BACK FILL HOLE WITH 2/3 EXISTING TOPSOIL AND ORGANIC SOIL AMENDMENTS SPECIFIED IN NOTE 15. AVOID ANY AIR POCKETS. DISCARD ANY GRAVEL, CLAY OR STONES. REFER TO LSP1.2 FOR FURTHER INFORMATION.
- ALL TREES TO BE INSTALLED, STAKED AND GUYED ACCORDING TO DETAILS. REFER TO ANSI STANDARDS FOR PLANTING 2012 AND DETAILS ON LSP1.2 FOR FURTHER INFORMATION.
- PROVIDE A 4'-0" - 5'-0" DIAMETER MULCH RING AT THE ROOT BALL FLARE OF ALL LAWN TREES.
- ALL PLANTINGS TO BE WATERED AT THE TIME OF PLANTING, THROUGHOUT CONSTRUCTION AND UPON COMPLETION OF PROJECT AS REQUIRED.
- WHERE SPECIFIED, ALL PLANT BEDS, PITTS AND TREE RINGS ARE TO RECEIVE A MINIMUM OF 2" - 3" DRESSING OF SHREDDED HARDWOOD OAK BARK MULCH SHAVINGS FREE OF GROWTH, WEEDS, FOREIGN MATTER DETRIMENTAL TO PLANT LIFE OR GERMINATION INHIBITING INGREDIENTS. LANDSCAPE CONTRACTOR TO PROVIDE A SAMPLE TO OWNER FOR APPROVAL. CONTRACTOR TO TAKE CARE WITH INSTALLATION NOT TO DAMAGE OR COVER PLANTS. REFER TO LSP1.2 FOR FURTHER INFORMATION.
- LAWN INSTALLATION: CONTRACTOR TO FURNISH AND PREPARE TOPSOIL (3" MIN) AND SEED BED (REMOVE ALL STONES 1" OR LARGER), APPLY STARTER FERTILIZER AND SEED UNIFORMLY. PROVIDE A MULCH COVERING SUITABLE TO GERMINATE AND ESTABLISH TURF. EROSION CONTROL MESH SHOULD BE USED IN SWALES AND STEEP GRADES WHERE APPLICABLE. METHODS OF INSTALLATION MAY VARY AT THE DISCRETION OF CONTRACTOR. IT IS HIS/HER RESPONSIBILITY TO ESTABLISH AND GUARANTEE A SMOOTH, UNIFORM, QUALITY TURF. IF STRAW MULCH IS USED AS A COVERING, A TACKIFIER MAY BE NECESSARY TO AVOID WIND DAMAGE.
- DELUXE 50 GRASS SEED MIX REINDER'S (800) 785-3301**
20% KENTUCKY BLUE GRASS
15% NEWPORT KENTUCKY BLUE GRASS
15% SR 2100 Kentucky Bluegrass
25% Creeping Red Fescue
15% Replicator Perennial Ryegrass
10% Fiesta 4 Perennial Ryegrass
APPLY AT A RATE OF 200 POUNDS PER ACRE. REFER TO SUPPLIERS SPECIFICATIONS & INSTALLATION CUT SHEETS FOR FURTHER FORMATION
- DURING THE INITIAL "90 DAY MAINTENANCE PERIOD" THE LANDSCAPE CONTRACTOR IS REQUIRED TO PROVIDE AND ON-GOING PLEASANT VISUAL ENVIRONMENT WHEREAS ANY PLANT WHICH IS NOT RESPONDING TO TRANSPLANTING OR THRIVING SHALL IMMEDIATELY BE REPLACED. NEW LAWNS SHALL BE WATERED AND REPAIRED AND WEEDS MUST CONSTANTLY BE REMOVED, NO EXCEPTIONS WILL BE GRANTED.
MAINTENANCE NOTE:
MAINTENANCE IS THE RESPONSIBILITY OF THE PROPERTY OWNER TO MAINTAIN REQUIRED LANDSCAPING IN ACCORDANCE WITH THE MUNICIPALITY'S PROPERTY MAINTENANCE CODE AND AN APPROVED MAINTENANCE PLAN. THE MAINTENANCE MUST INCLUDE, AT A MINIMUM, METHODS FOR PROVIDING THE FOLLOWING:
 - NECESSARY IRRIGATION (IF REQUIRED)
 - INTEGRATED PEST MANAGEMENT,
 - PROPER FERTILIZATION
 - TREE CARE AND PRUNING, SHRUB TIP CLIPPING AND SHAPING AS REQUIRED
 - REPLACEMENT OF LOST VEGETATION, AND ALL DISEASED, DAMAGED, OR DEAD MATERIAL WILL BE REPLACED BY THE END OF THE FOLLOWING PLANTING SEASON IN PERPETUITY.
 - WEED MANAGEMENT AND BED CARE.
- ALL NEWLY PLANTED TREES AND SHRUBS ARE TO RECEIVE AN APPLICATION OF AN ANTI-TRANSPIRANT SPRAY THAT WILL EFFECTIVELY REDUCE THE WATER LOSS OF TRANSPIRATION OF PLANT MATERIAL AND REDUCE THE STRESS OF TRANSPLANTATION. IT IS RECOMMENDED AS PART OF THE ONGOING MAINTENANCE THAT ANY BROADLEAF EVERGREEN AND CONIFEROUS TREE AND SHRUBS (EXCLUDING ARBOVITAE) RECEIVE AN APPLICATION OF AN ANTI-DESICANT SPRAY TO REDUCE THE LOSS OF MOISTURE DUE TO WINTER DESICCATION.
- MAINTENANCE. THE OWNER SHALL TEND AND MAINTAIN ALL PLANT MATERIALS IN A HEALTHY GROWING CONDITION AS PER THE APPROVED PLAN. PLANTINGS SHALL BE REPLACED WHEN NECESSARY AND FREE FROM REFUSE & DEBRIS. ALL PLANTING MATERIAL WHICH IS DYING OR DAMAGED BEYOND RECOVERY SHALL BE REPLACED WITHIN SIX (6) MONTHS OR BY THE NEXT PLANTING SEASON, WHICHEVER COMES FIRST.
- LANDSCAPE / SITE DEMOLITION CONTRACTOR TO VERIFY LOCATIONS OF EXISTING TREES AND SHRUBS TO BE SALVAGED AND CLEARLY TAG THEM WITH MARKING TAPE AND CONSTRUCTION FENCE.

INSITE
LANDSCAPE DESIGN

Landscape Consulting
& Master Planning Design Services

11525 W. North Avenue, Suite 1B
Wauwatosa, WI 53226
Tel (414) 476-1204
www.insitedesigninc.com
mdavis@insitedesigninc.com

Project:

GRIFFEN FORD
-SERVICE BUILDING

1940 E. Main Street
Waukesha, WI 53186

Issuance and Revisions:

Date	Number	Description
03/18/24		Client Review Submittal
03/20/24		Plan Commission Submittal

COPYRIGHT InSite Landscape Design Inc. 2020
ALL RIGHTS RESERVED
THIS DRAWING IS NOT TO BE REPRODUCED, CHANGED, COPIED OR ASSIGNED TO ANY THIRD PARTY IN ANY FORM OR MANNER WITHOUT FIRST OBTAINING THE EXPRESSED WRITTEN PERMISSION OF InSite Landscape Design, Inc. THE CLIENT AGREES TO INDEMNIFY AND HOLD THE InSite Landscape Design Inc. HARMLESS FROM ANY DAMAGES, LIABILITY OR COST, INCLUDING ATTORNEY'S FEES AND COSTS OF DEFENSE ARISING FROM ANY CHANGES OR ALTERATIONS MADE BY ANYONE OTHER THAN THE InSite Landscape Design Inc. OR FROM ANY REUSE OF THE DRAWINGS OR DATA WITHOUT THE PRIOR WRITTEN CONSENT OF THE InSite Landscape Design Inc.

Sheet Title:

PROPOSED LANDSCAPE PLAN,
GENERAL NOTES,
AND PLANT MATERIAL TABLE

Date of Drawing: 03/20/24

Scale: 1" = 20'-0"

Drawn By: MCD

Job Number: L24-013

Sheet Number:

LSP1.1

TO OBTAIN LOCATION OF PARTICIPANTS UNDERGROUND FACILITIES BEFORE YOU DIG IN WISCONSIN

DIGGERS HOT LINE

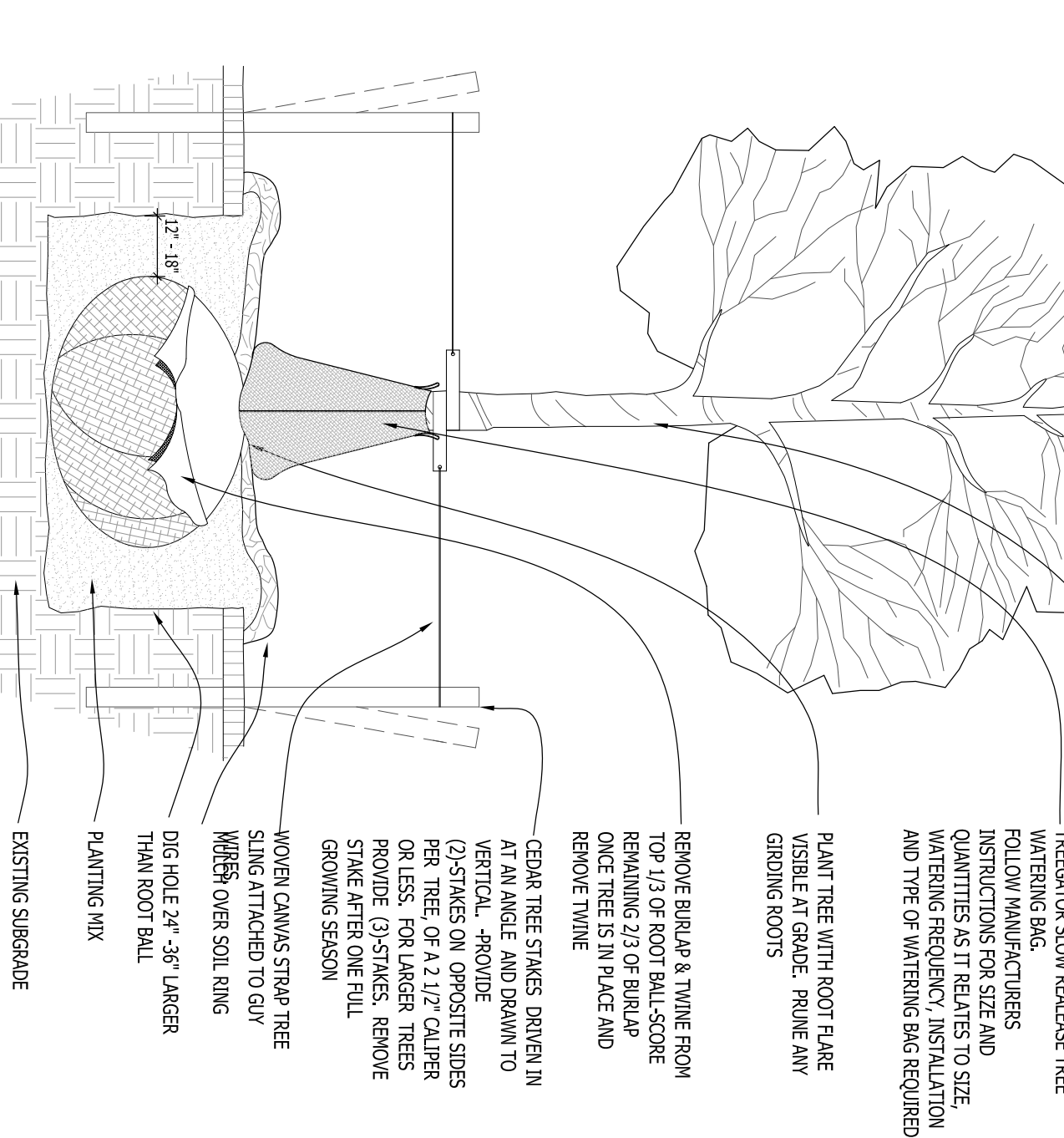
WISCONSIN STATUTE 182.0175 (1974) REQUIRES A MINIMUM OF 3 DAYS NOTICE BEFORE YOU EXCAVATE (NOT INCLUDING SATURDAY, SUNDAY OR LEGAL HOLIDAYS)

UNDERGROUND SEWER AND UTILITY INFORMATION AS SHOWN IS OBTAINED FROM THE RECORDS OF MUNICIPALITY AND LOCAL UTILITY COMPANIES. THE ACCURACY OF WHICH CAN NOT BE GUARANTEED OR CERTIFIED TO. THE LOCATIONS OF EXISTING UTILITY INSTALLATIONS AS SHOWN ON THIS SURVEY ARE APPROXIMATE. THERE MAY BE OTHER UNDERGROUND UTILITY INSTALLATIONS WITHIN THE PROJECT AREA THAT ARE NOT SHOWN.

TO OBTAIN LOCATION OF PARTICIPANTS UNDERGROUND FACILITIES BEFORE YOU DIG IN WISCONSIN CALL THE MILWAUKEE UTILITY ALERT NETWORK
www.DiggersHotline.com
(800) 242-8511
OR

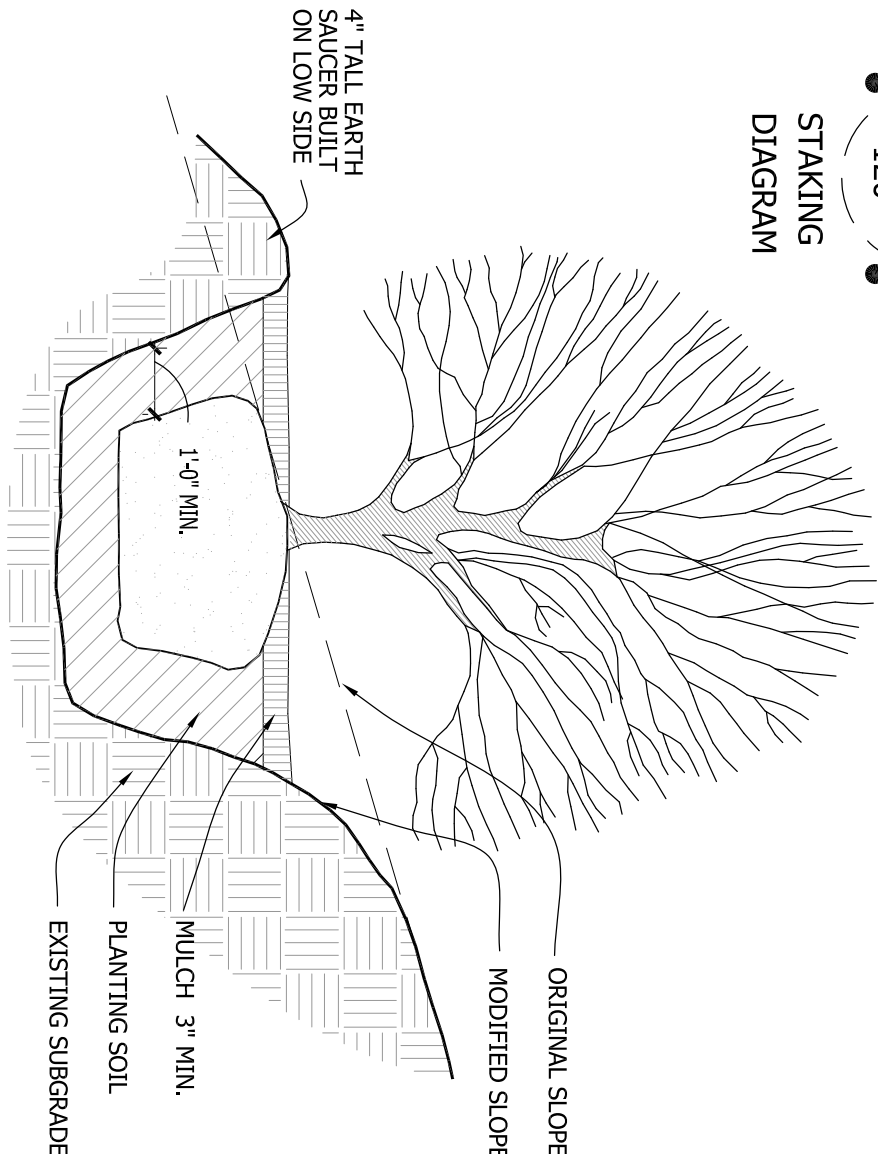
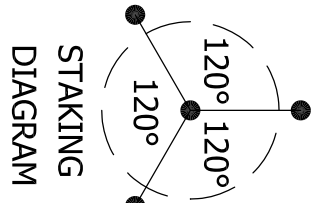
811
Know what's below.
Call 811 before you dig.

NOT FOR CONSTRUCTION - PRELIMINARY - FOR ESTIMATING AND REVIEW ONLY- DO NOT SCALE THESE DRAWINGS- These progress documents reflect progress & intent & may be subject to change, including additional notes and detail. These are not final construction documents and should not be used for final bidding or construction-related purposes.



1 DECIDUOUS TREE PLANTING DETAIL

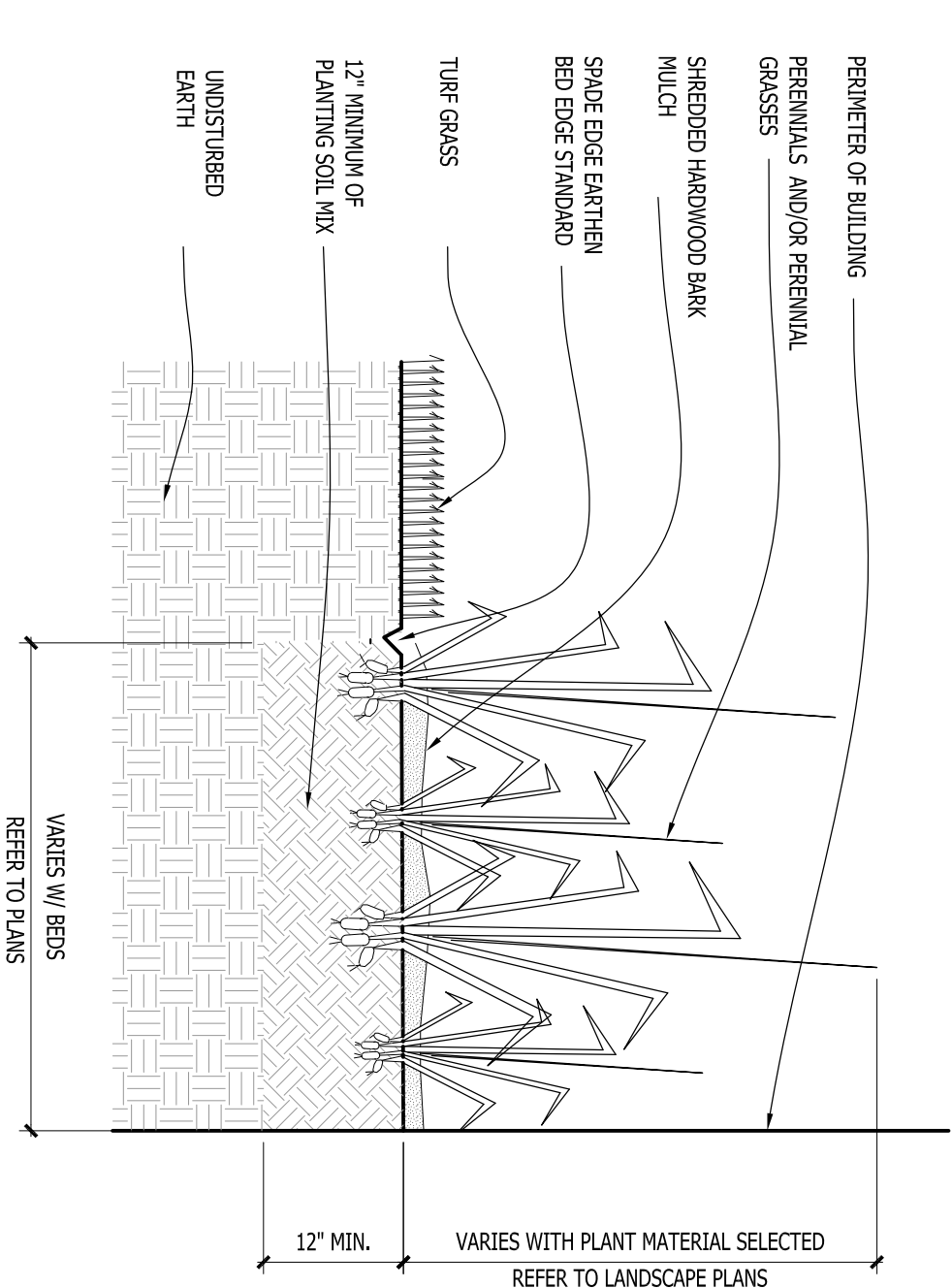
SCALE: NONE



5 SLOPE PLANTING DETAIL

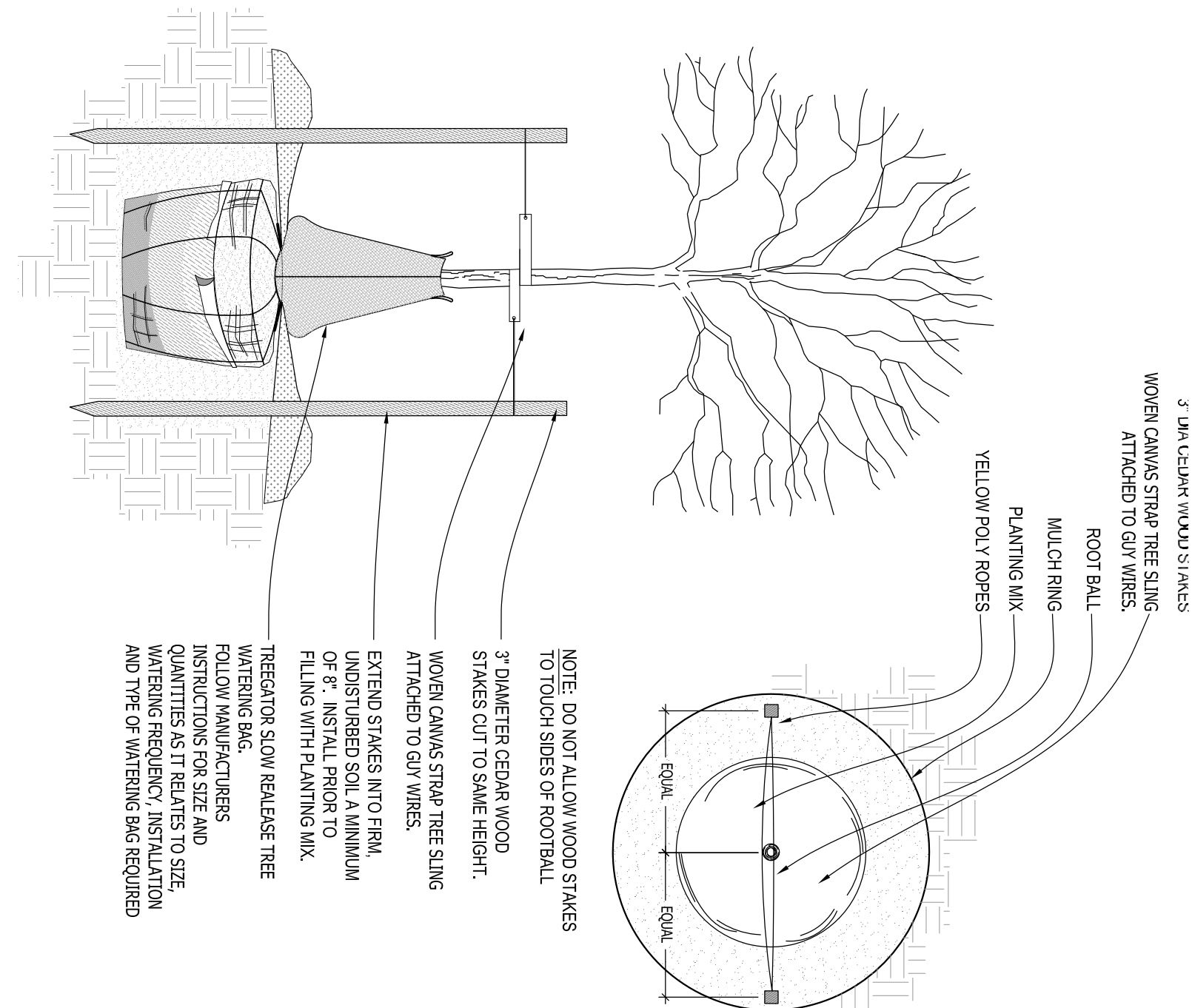
SCALE: NONE

REFER TO TYPICAL DECIDUOUS TREE DETAIL FOR STAKING



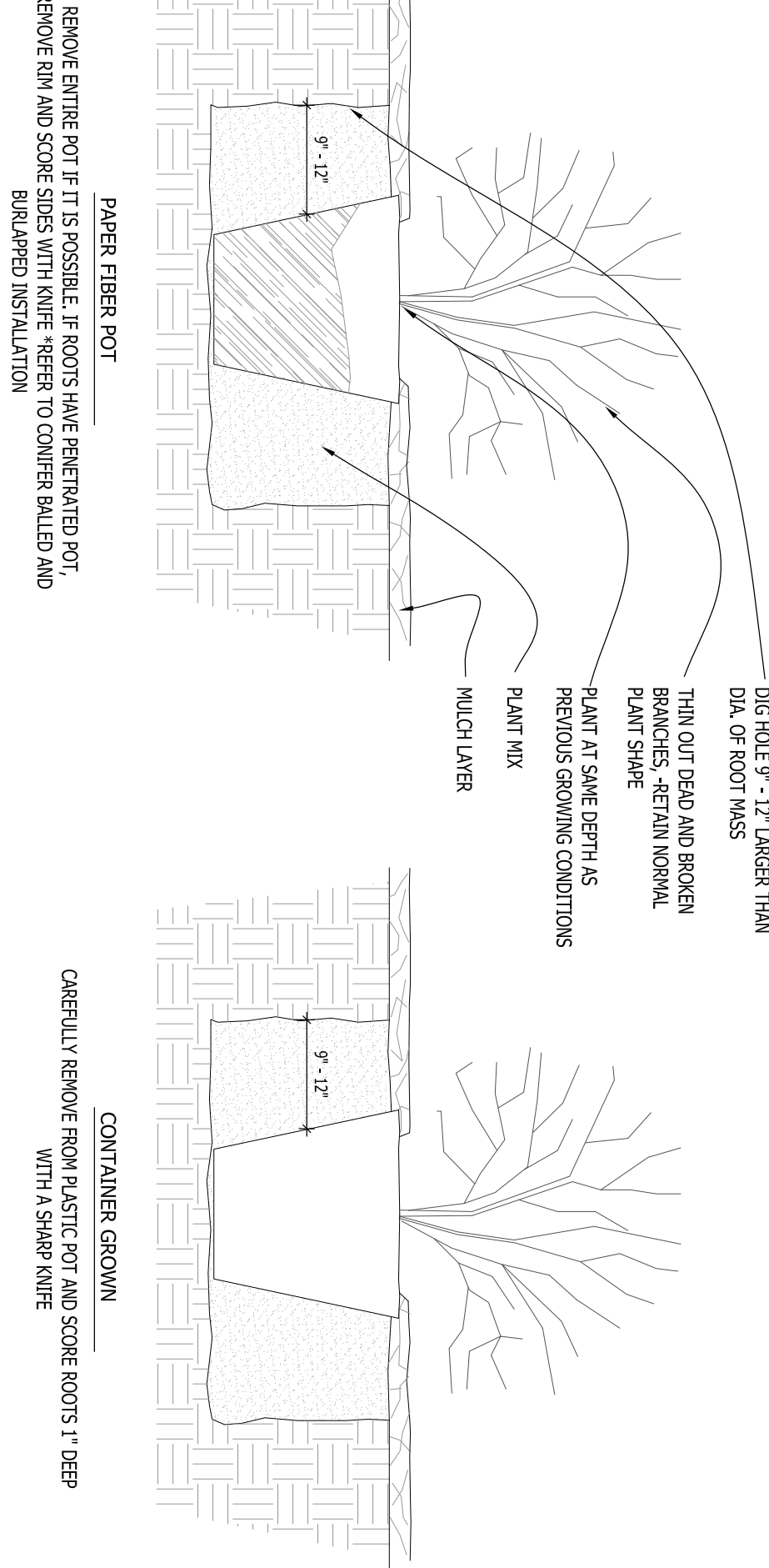
8 PERENNIAL BED PLANTING DETAIL

SCALE: NONE



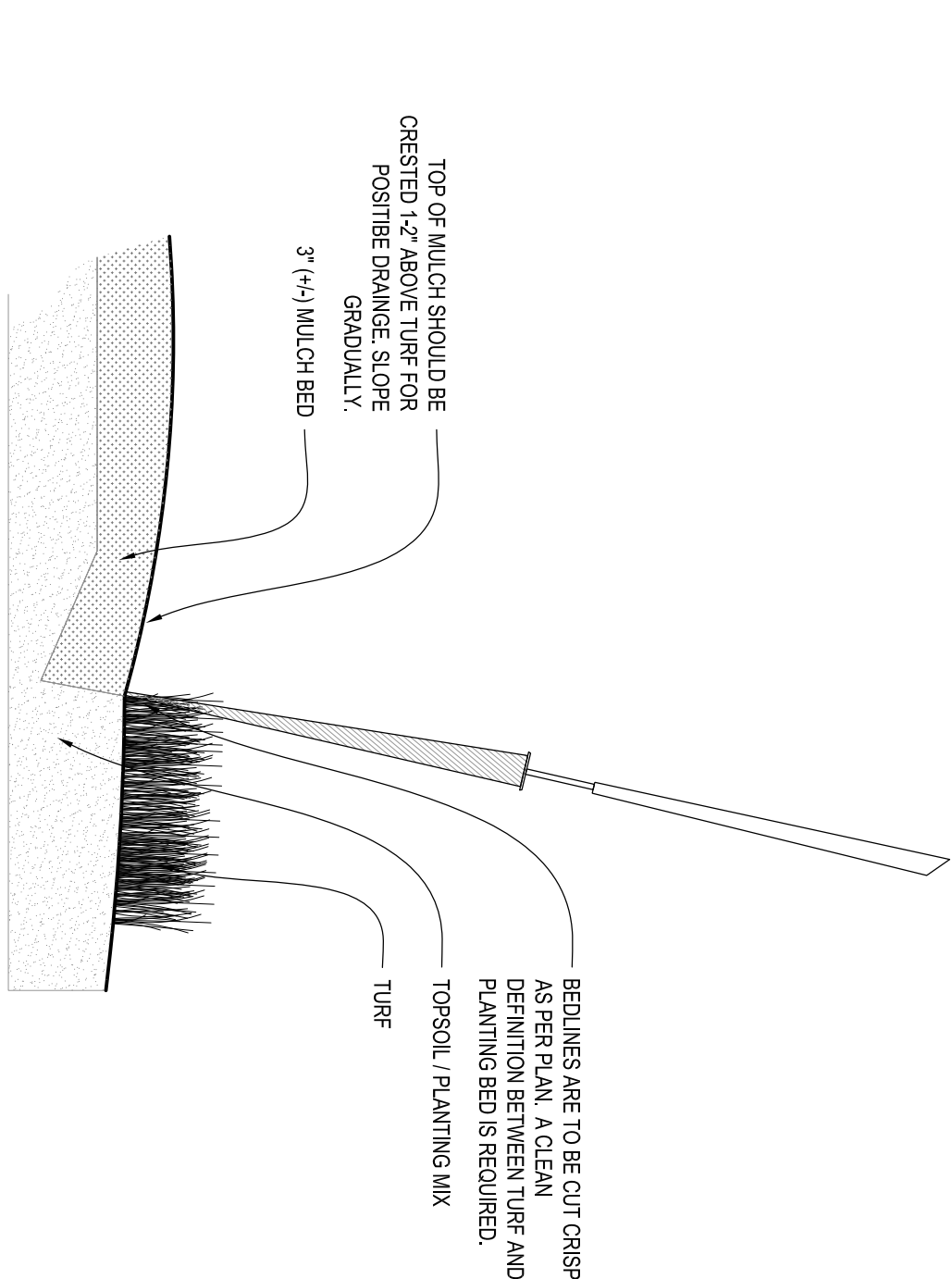
2 DECIDUOUS TREE STAKING PARKING ISLAND/RESTRICTED AREAS

SCALE: NONE



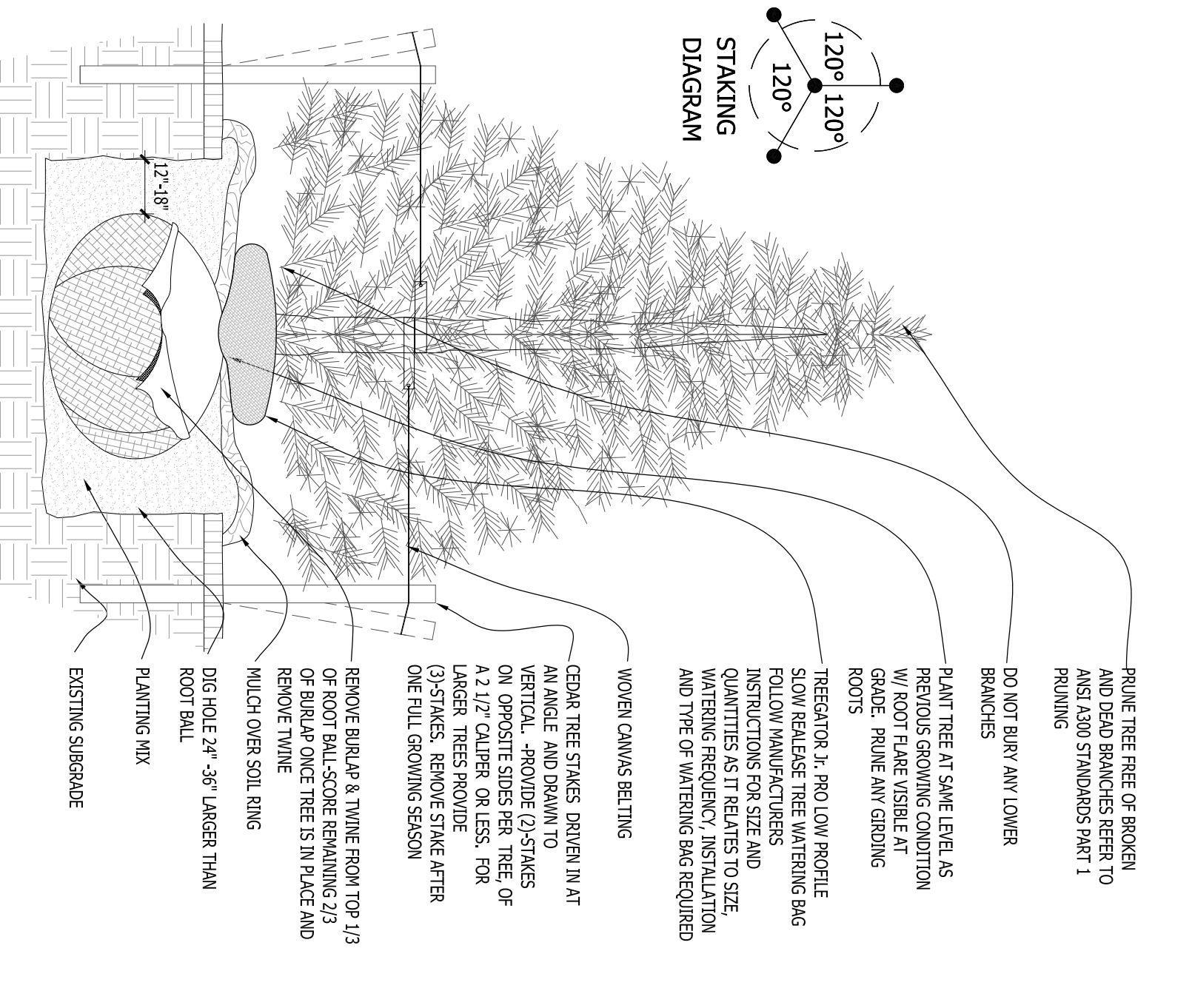
6 DECIDUOUS SHRUB PLANTING DETAIL

SCALE: NONE



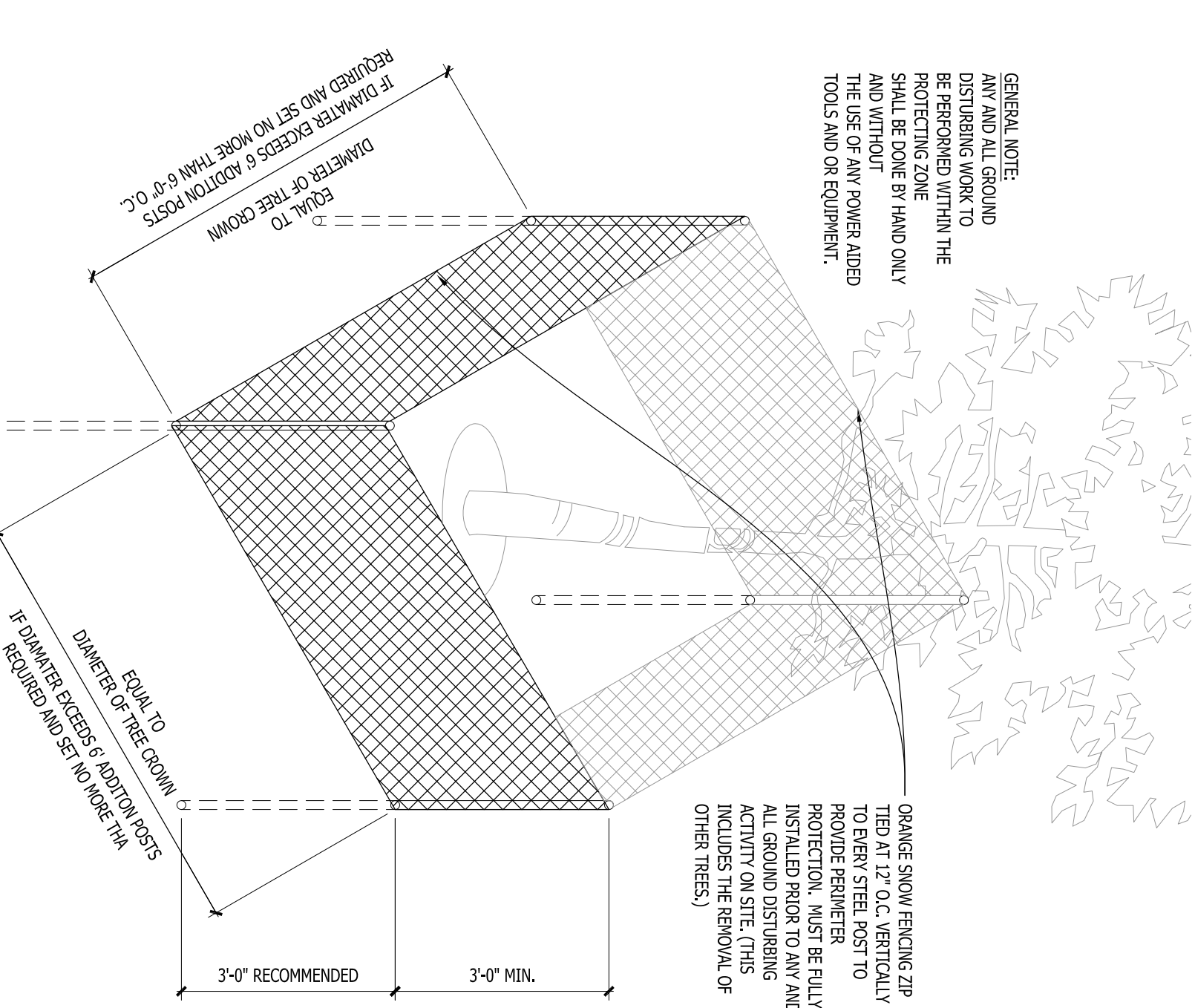
9 SPADE EDGE PLANT BED EDGE DETAIL

SCALE: NONE



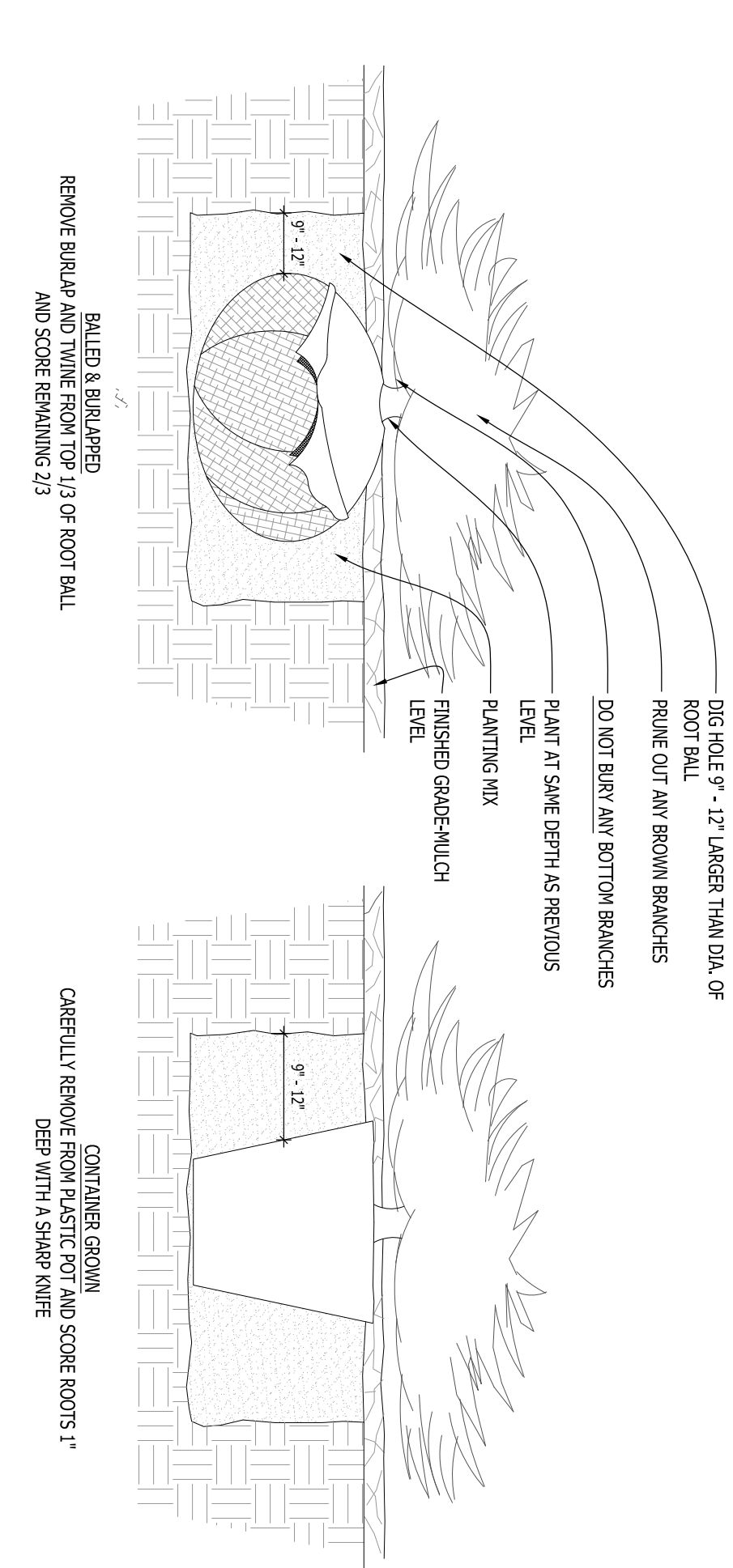
3 CONIFEROUS TREE PLANTING DETAIL

SCALE: NONE



4 EXISTING TREE PROTECTION DETAIL

SCALE: NONE



7 CONIFEROUS SHRUB PLANTING DETAIL

SCALE: NONE

COPYRIGHT LSP1.2 Landscape Design Inc. 2020
THIS DRAWING IS NOT TO BE REPRODUCED, CHANGED, COPIED OR ASSIGNED TO ANY THIRD PARTY IN ANY FORM OR MANNER WITHOUT THE WRITTEN CONSENT OF LSP1.2 Landscape Design Inc. THE CLIENT AGREES TO INDEMNIFY AND HOLD THE LSP1.2 Landscape Design Inc. HARMLESS FROM AND AGAINST ALL CLAIMS, DAMAGES, LOSSES AND COSTS OF DEFENSE ARISING FROM ANY CHANGES OR ALTERATIONS MADE BY ANYONE OTHER THAN LSP1.2 Landscape Design Inc. WITHOUT THE PRIOR WRITTEN CONSENT OF THE LSP1.2 Landscape Design Inc.

Sheet Title:
PROPOSED LANDSCAPE PLAN,
PLANTING DETAILS

Date of Drawing:	03/20/24
Scale:	As Noted
Drawn By:	MCD
Job Number:	L24-013
Sheet Number:	

LSP1.2

INSTE
LANDSCAPE DESIGN
Landscape Consulting
& Master Planning Design Services
11525 W. North Avenue, Suite 1B
Wauwatosa, WI 53226
Tel (414) 476-1204
www.instedesigninc.com
mcdavis@instedesigninc.com

Project:
**GRIFFEN FORD
-SERVICE BUILDING**
1940 E. Main Street
Waukesha, WI 53186

Issuance and Revisions:		
Date	Number	Description
03/18/24		Client Review Submittal
03/20/24		Plan Commission Submittal

NOT FOR CONSTRUCTION - PRELIMINARY - FOR ESTIMATING AND REVIEW ONLY- DO NOT SCALE THESE DRAWINGS-

These progress documents reflect progress & intent & may be subject to change, including additional notes and detail. These are not final construction documents and should not be used for final bidding or construction-related purposes.