

CERTIFIED SURVEY MAP NO. _____

BEING A PART OF THE WEST 1/2 OF THE NW. 1/4 OF SECTION 28, AND VACATED MEADOW LANE,
AND ALL OF OUTLOT 1 OF C.S.M. #8360, ALL LOCATED IN THE WEST 1/2 OF THE NW. 1/4 OF
SECTION 28, T.7N., R.19E., CITY OF WAUKESHA, WAUKESHA COUNTY, WISCONSIN

LANDMARK

ENGINEERING SCIENCES, INC.
3021 MINOT LANE, SUITE 200
WAUKESHA, WI 53188-4453
(414) 719-2769





SURVEYOR:
MARK AUGUSTINE, PLS

SURVEY FOR:
GOOD HARVEST MARKET II LLC

PROPERTY:
MEADOW LANE
WAUKESHA, WI 53188

OVERALL
SEE SHEETS 2-12 FOR LOT DETAILS
SEE SHEET 13 FOR NOTES

LEGEND

-  - CONC. MON. W/ BRASS CAP FND.
-  - 1" IRON PIPE FOUND
(UNLESS OTHERWISE STATED)
-  - 1" DIA. IRON PIPE SET, 18" LONG,
WT. = 1.13 LBS./LIN. FT.
-  (SXX°XX'XX"W)
(XXX.XX') - RECORDED AS

