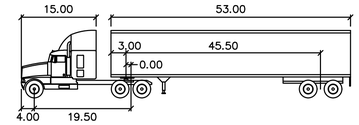

WB-67

feet

Tractor Width	: 8.00	Lock to Lock Time	: 6.0
Trailer Width	: 8.50	Steering Angle	: 28.4
Tractor Track	: 8.00	Articulating Angle	: 75.0
Trailer Track	: 8.50		

LEGEND

PROPERTY LINE

PROPOSED LIGHT POLE (SEE PHOTOMETRIC PLAN)

PROPOSED SIGN

SCALE: 1" = 20'

20 5 10 5 0 20 40

FUEL ROUTE

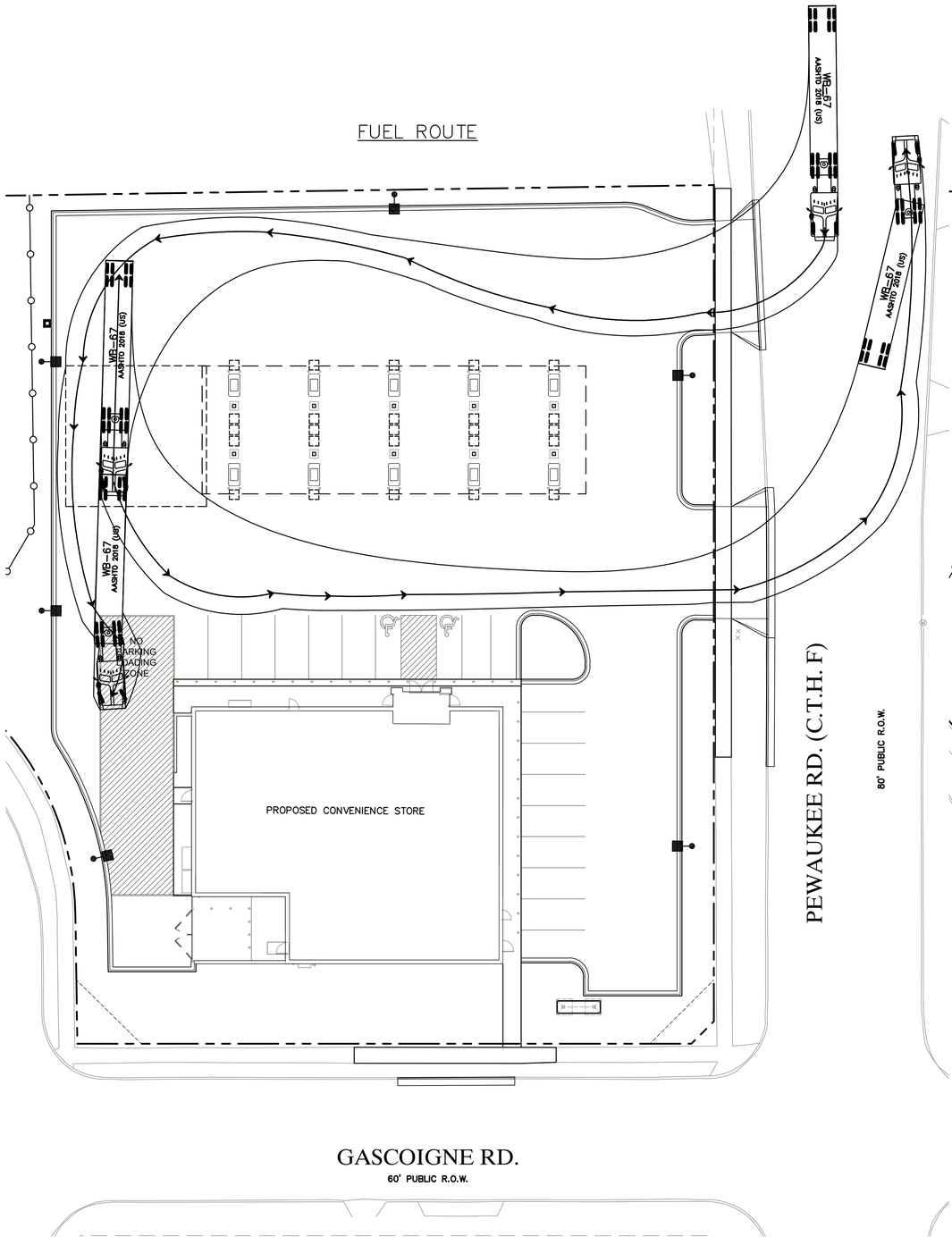

GROCERY ROUTE

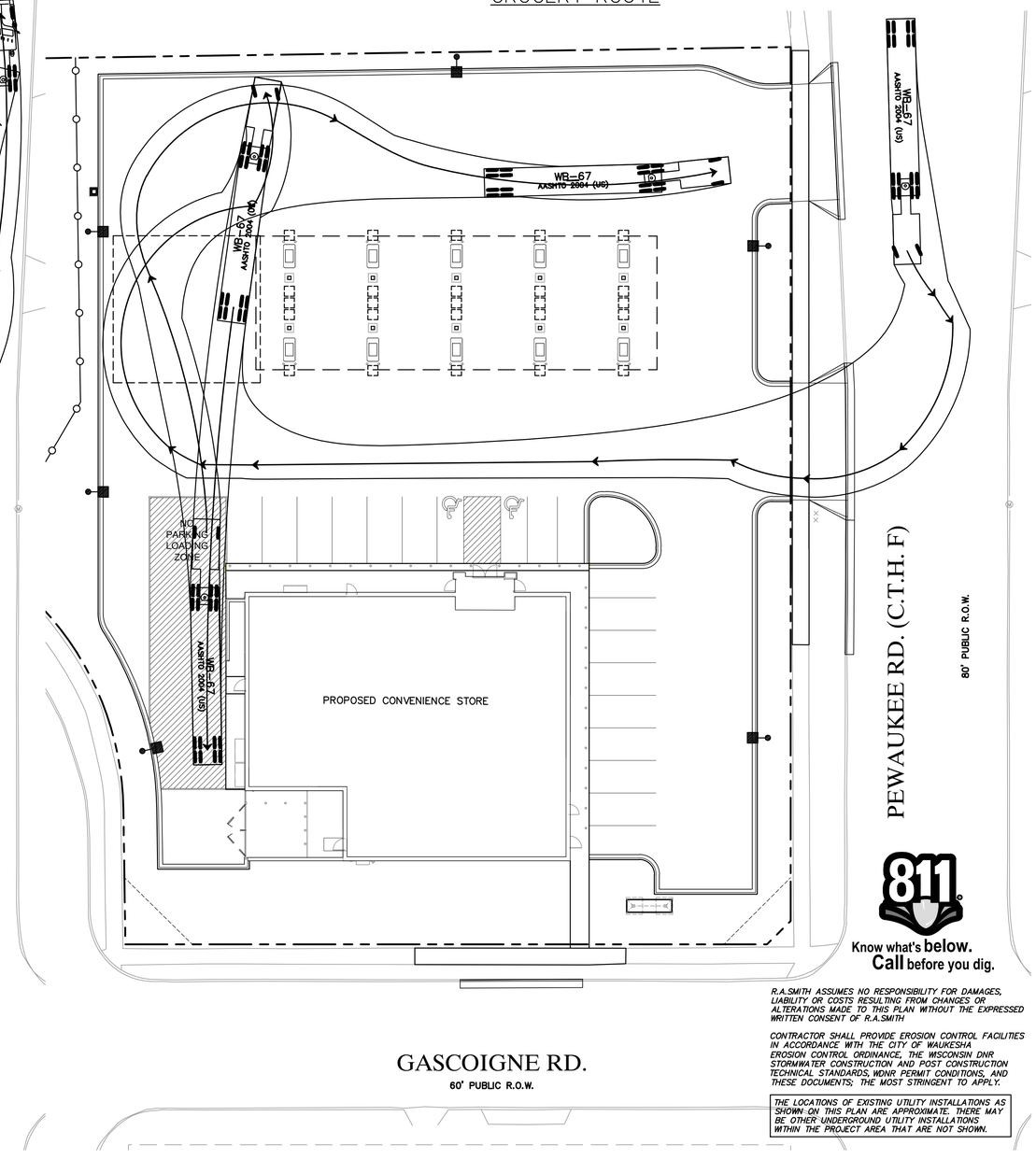

811 Know what's **below.** **Call** before you dig.

R.A.SMITH ASSUMES NO RESPONSIBILITY FOR DAMAGES, LIABILITY OR COSTS RESULTING FROM CHANGES OR ALTERATIONS MADE TO THIS PLAN WITHOUT THE EXPRESSED WRITTEN CONSENT OF R.A.SMITH

CONTRACTOR SHALL PROVIDE EROSION CONTROL FACILITIES IN ACCORDANCE WITH THE CITY OF WAUKESHA EROSION CONTROL ORDINANCE, THE WISCONSIN DNR STORMWATER CONSTRUCTION AND POST CONSTRUCTION TECHNICAL STANDARDS, WDNR PERMIT CONDITIONS, AND THESE DOCUMENTS; THE MOST STRINGENT TO APPLY.

THE LOCATIONS OF EXISTING UTILITY INSTALLATIONS AS SHOWN ON THIS PLAN ARE APPROXIMATE. THERE MAY BE OTHER UNDERGROUND UTILITY INSTALLATIONS WITHIN THE PROJECT AREA THAT ARE NOT SHOWN.

KWIK TRIP

KWIK STAR

KWIK TRIP, Inc.
P.O. BOX 2107
1626 OAK STREET
LA CROSSE, WI 54602-2107
PH. (608) 781-8988
FAX (608) 781-8960

raSmith
CREATIVITY BEYOND ENGINEERING
16745 W. Bluemound Road
Brookfield, WI 53005-5938
(262) 781-1000
rasmith.com

SITE CIRCULATION PLAN

CONVENIENCE STORE #527

1700 PEWAUKEE RD
WAUKESHA, WI

#	DATE	DESCRIPTION

DRAWN BY	RAS
SCALE	GRAPHIC
PROJ. NO.	3190494
DATE	2020-05-04
SHEET	SP0