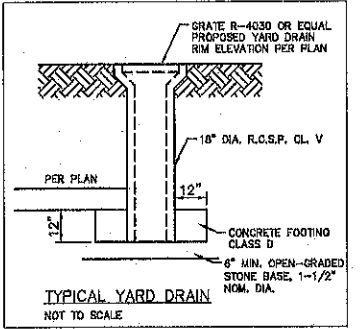
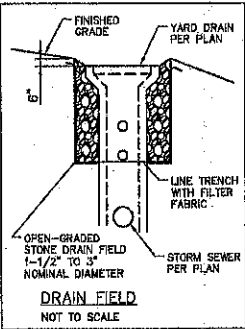
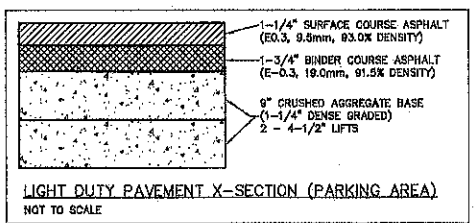
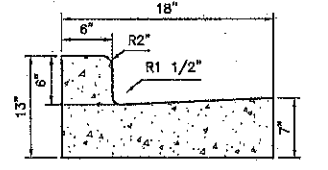
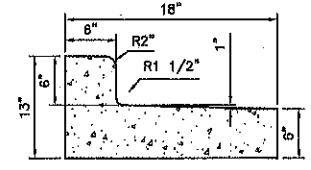


- LEGEND:**
- 12" EX. DECIDUOUS TREE
 - EX. IRON PIPE
 - EX. SANITARY MANHOLE
 - EX. SIGN
 - EX. HYDRANT
 - EX. WATER VALVE
 - EX. FENCE
 - EX. RETAINING WALL
 - EX. 1' CONTOUR LINE
 - EX. 5' CONTOUR LINE
 - EX. SPOT GRADE
 - PR. SPOT GRADE

- REFERENCE CITY BENCHMARKS:**
- ELEVATION 90.44, "OPEN" ON HYDRANT FLANGE AT 139 RANDALL STREET.
 - ELEVATION 92.52, "OPEN" ON HYDRANT FLANGE AT 227 RANDALL STREET.
 - ELEVATION 82.78, NORTHWESTERLY BOLT ON HYDRANT FLANGE AT THE CORNER OF RANDALL STREET AND MADISON STREET.
 - ELEVATION 112.38, "OPEN" ON HYDRANT FLANGE AT THE END OF THIRD STREET.
 - ELEVATION 93.46, ON SANITARY MANHOLE AT 114 THIRD STREET.



"THE INFORMATION SHOWN ON THIS DRAWING CONCERNING TYPE AND LOCATION OF UNDERGROUND UTILITIES IS NOT GUARANTEED TO BE ACCURATE OR ALL INCLUSIVE. THE CONTRACTOR IS RESPONSIBLE FOR MAKING HIS OWN DETERMINATIONS AS TO THE TYPE AND LOCATION OF UNDERGROUND UTILITIES AS MAY BE NECESSARY TO AVOID DAMAGE THERETO."



NOTE: The location and size of the underground structures and utilities shown hereon have been located to a reasonable degree of accuracy, but the Engineer and/or Surveyor does not guarantee their exact location or the location of others not shown.
Contact Diggers Hotline, Inc., Etc.,

REVISED: MAR. 27, 2017
REVISED: FEB. 17, 2017


FOR: THE SALVATION ARMY

GRADING PLAN
PART OF THE NW 1/4 OF
SECTION 3, T 6 N, R 19 E,
CITY OF WAUKESHA, WAUKESHA COUNTY, WISCONSIN.

JAHNKE & JAHNKE ASSOCIATES INC.
PLANNERS & PROFESSIONAL ENGINEERS
711 W. MORELAND BLVD., WAUKESHA, WI 53188
TEL. NO. (262) 542-5797 FAX (262) 542-7698 (E-MAIL: jahnkeng@jahnkeandjahnke.com)

SCALE: 1" = 10'
DRAWN BY: D.L.F. CHECKED BY: G.E.M. FILE NO.: WAUKESHA 1192
BOOK: WAUKESHA 180, PG. 7 JOB: 58532 SHEET 1 OF 1

DATE: OCTOBER 4, 2016



FILE NAME: S:\PROJECTS\58532.dwg