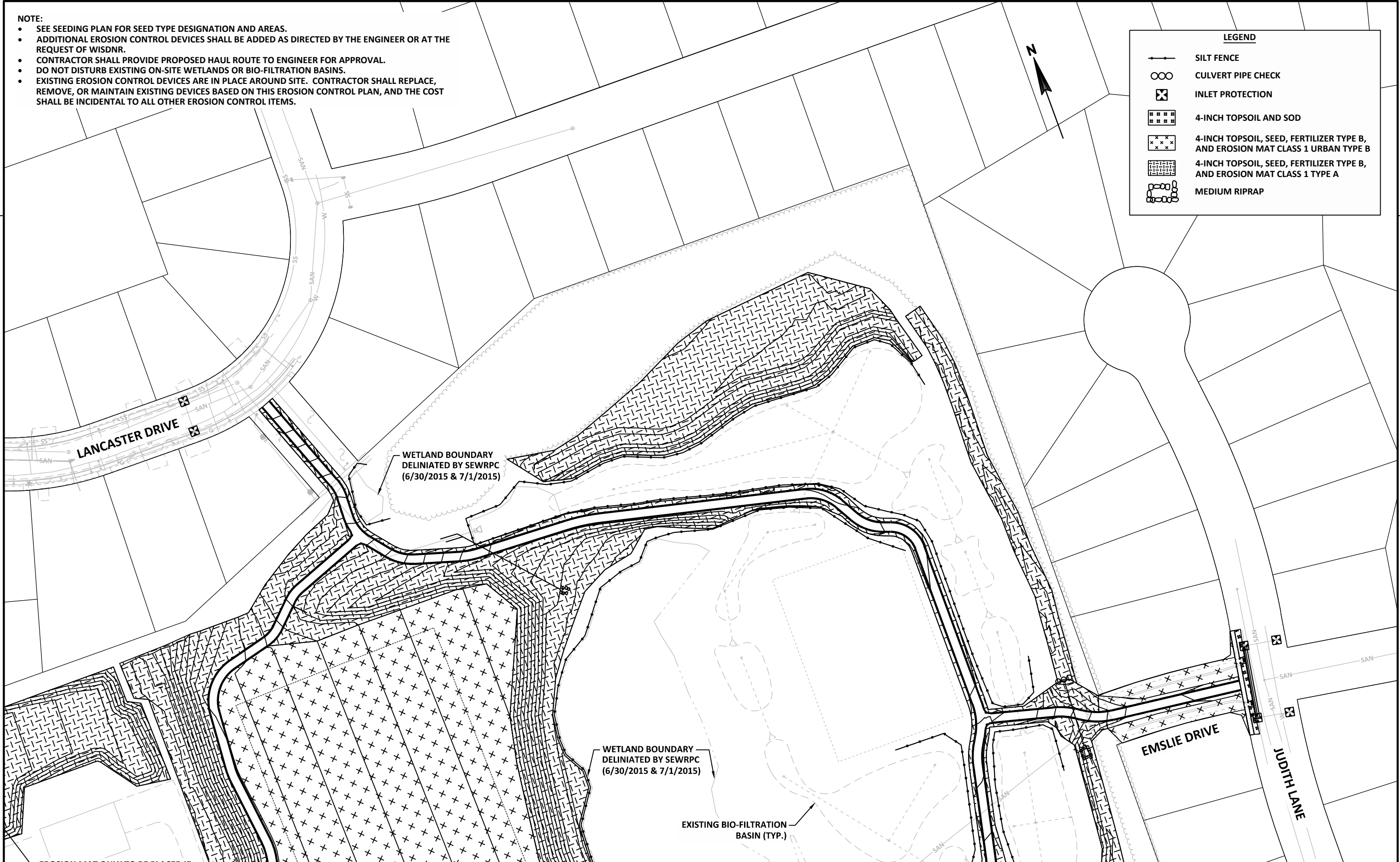
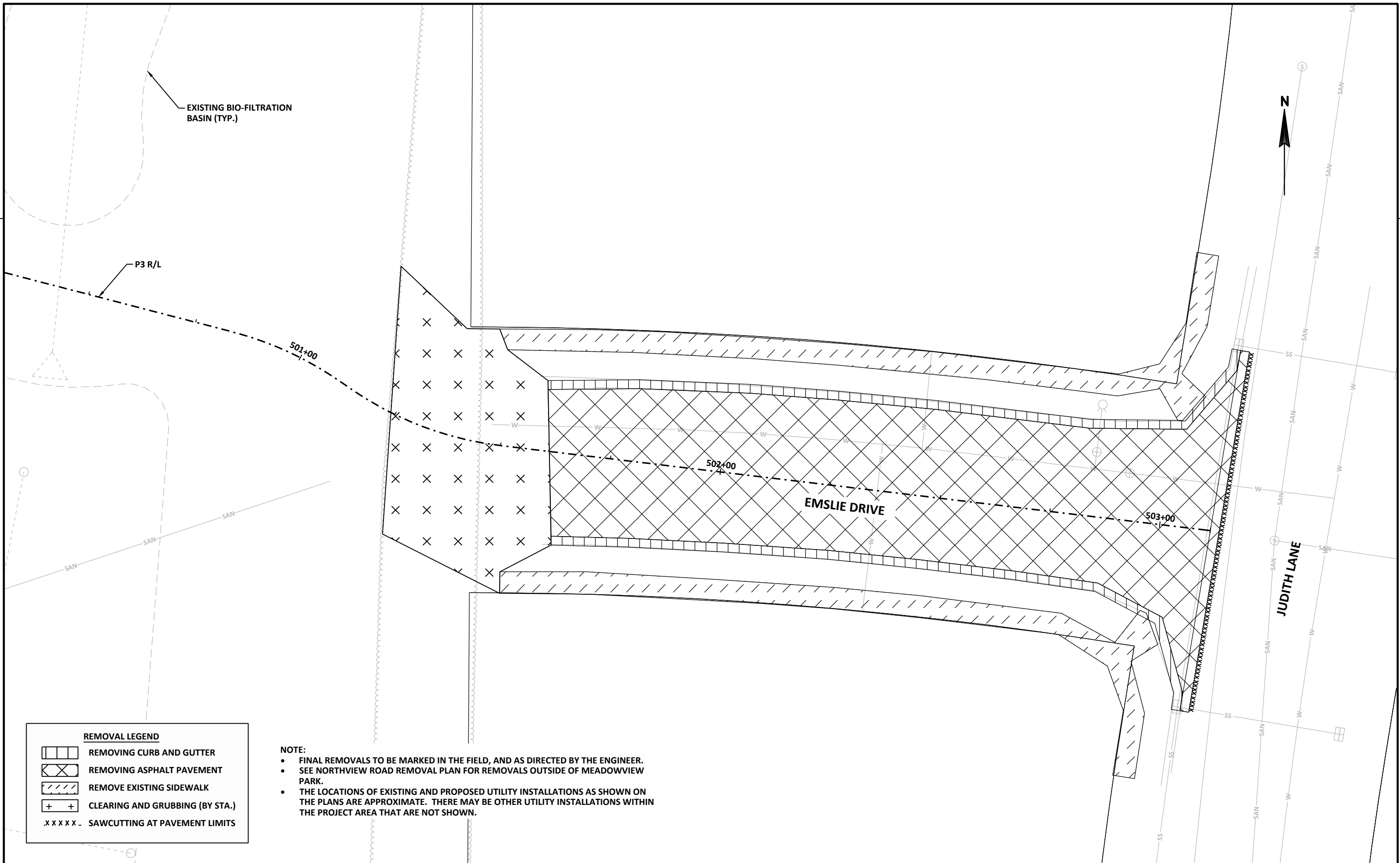


NOTE:

- SEE SEEDING PLAN FOR SEED TYPE DESIGNATION AND AREAS.
- ADDITIONAL EROSION CONTROL DEVICES SHALL BE ADDED AS DIRECTED BY THE ENGINEER OR AT THE REQUEST OF WISDNR.
- CONTRACTOR SHALL PROVIDE PROPOSED HAUL ROUTE TO ENGINEER FOR APPROVAL.
- DO NOT DISTURB EXISTING ON-SITE WETLANDS OR BIO-FILTRATION BASINS.
- EXISTING EROSION CONTROL DEVICES ARE IN PLACE AROUND SITE. CONTRACTOR SHALL REPLACE, REMOVE, OR MAINTAIN EXISTING DEVICES BASED ON THIS EROSION CONTROL PLAN, AND THE COST SHALL BE INCIDENTAL TO ALL OTHER EROSION CONTROL ITEMS.

LEGEND	
	SILT FENCE
	CULVERT PIPE CHECK
	INLET PROTECTION
	4-INCH TOPSOIL AND SOD
	4-INCH TOPSOIL, SEED, FERTILIZER TYPE B, AND EROSION MAT CLASS 1 URBAN TYPE B
	4-INCH TOPSOIL, SEED, FERTILIZER TYPE B, AND EROSION MAT CLASS 1 TYPE A
	MEDIUM RIPRAP

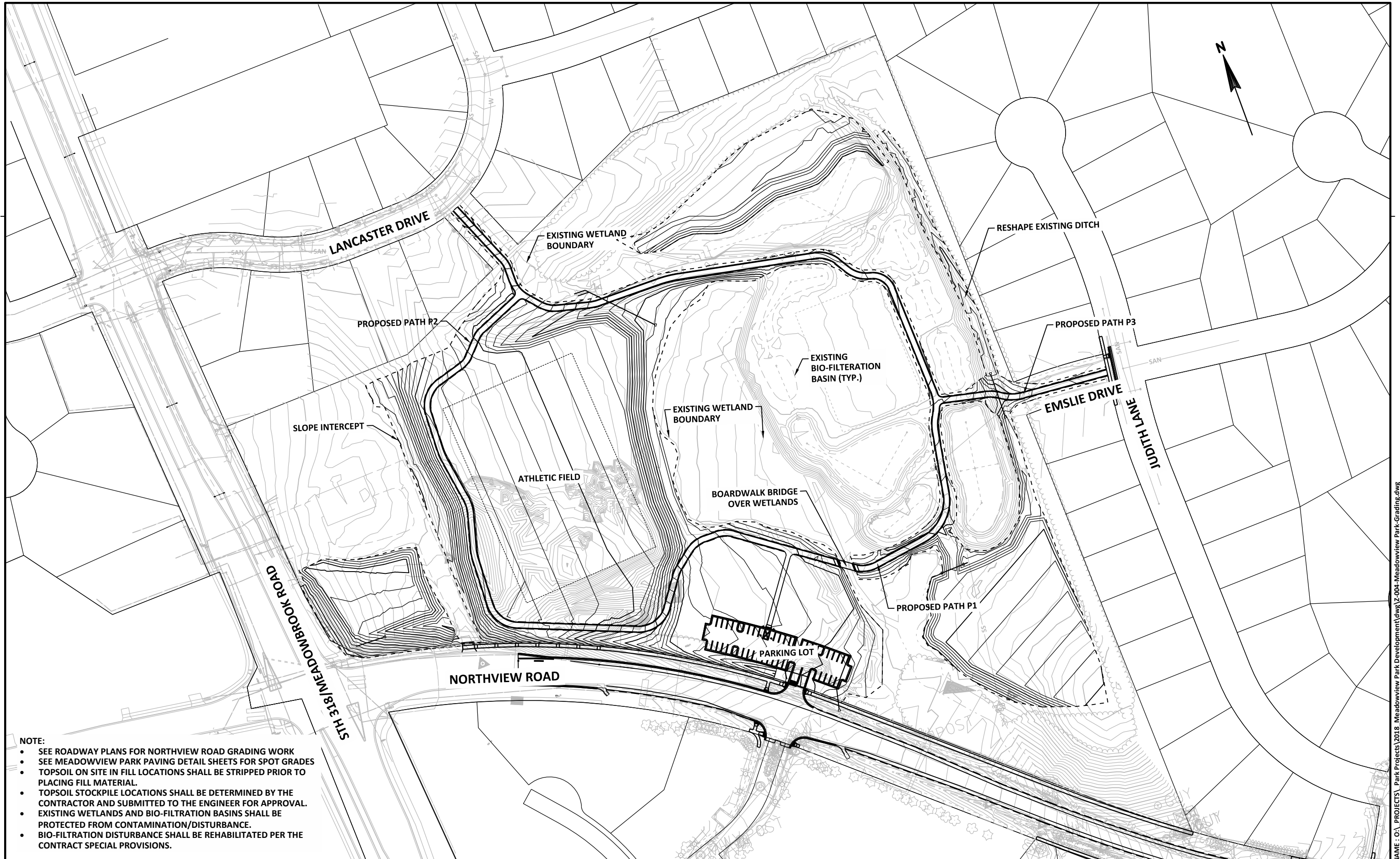




REMOVAL LEGEND	
	REMOVING CURB AND GUTTER
	REMOVING ASPHALT PAVEMENT
	REMOVE EXISTING SIDEWALK
	CLEARING AND GRUBBING (BY STA.)
	SAWCUTTING AT PAVEMENT LIMITS

NOTE:

- FINAL REMOVALS TO BE MARKED IN THE FIELD, AND AS DIRECTED BY THE ENGINEER.
- SEE NORTHVIEW ROAD REMOVAL PLAN FOR REMOVALS OUTSIDE OF MEADOWVIEW PARK.
- THE LOCATIONS OF EXISTING AND PROPOSED UTILITY INSTALLATIONS AS SHOWN ON THE PLANS ARE APPROXIMATE. THERE MAY BE OTHER UTILITY INSTALLATIONS WITHIN THE PROJECT AREA THAT ARE NOT SHOWN.



- NOTE:**
- SEE ROADWAY PLANS FOR NORTHVIEW ROAD GRADING WORK
 - SEE MEADOWVIEW PARK PAVING DETAIL SHEETS FOR SPOT GRADES
 - TOPSOIL ON SITE IN FILL LOCATIONS SHALL BE STRIPPED PRIOR TO PLACING FILL MATERIAL.
 - TOPSOIL STOCKPILE LOCATIONS SHALL BE DETERMINED BY THE CONTRACTOR AND SUBMITTED TO THE ENGINEER FOR APPROVAL.
 - EXISTING WETLANDS AND BIO-FILTRATION BASINS SHALL BE PROTECTED FROM CONTAMINATION/DISTURBANCE.
 - BIO-FILTRATION DISTURBANCE SHALL BE REHABILITATED PER THE CONTRACT SPECIAL PROVISIONS.

CITY OF WAUKESHA
DEPARTMENT OF PUBLIC WORKS

MEADOWVIEW PARK
PROPOSED CONTOURS OVERVIEW

APPROVED: _____ DATE: _____
APPROVED: _____ DATE: _____

DRAWN BY: BCS
CHECKED BY: _____

PLOT SCALE: 1" = 150' XREF
PLOT DATE: 11/21/2018 8:58 AM

SHEET NO. 1 OF 6
PROJECT NO: 2019-NORTHVIEW RD PHASE II

FILE NAME : C:\PROJECTS\Park Projects\2018_Meadowview Park Development\dwg\Z-004-Meadowview Park-Grading.dwg



WETLAND BOUNDARY

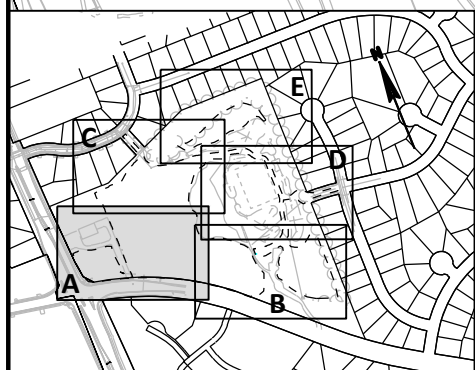
SLOPE INTERCEPT

STH 318/MEADOWBROOK ROAD

NORTHVIEW ROAD

PATH P1

- NOTE:**
- SEE ROADWAY PLANS FOR NORTHVIEW ROAD GRADING WORK
 - SEE MEADOWVIEW PARK PAVING DETAIL SHEETS FOR SPOT GRADES
 - TOPSOIL ON SITE IN FILL LOCATIONS SHALL BE STRIPPED PRIOR TO PLACING FILL MATERIAL.
 - TOPSOIL STOCKPILE LOCATIONS SHALL BE DETERMINED BY THE CONTRACTOR AND SUBMITTED TO THE ENGINEER FOR APPROVAL.
 - EXISTING WETLANDS AND BIO-FILTRATION BASINS SHALL BE PROTECTED FROM CONTAMINATION/DISTURBANCE.
 - BIO-FILTRATION DISTURBANCE SHALL BE REHABILITATED PER THE CONTRACT SPECIAL PROVISIONS.



CITY OF WAUKESHA
DEPARTMENT OF PUBLIC WORKS

MEADOWVIEW PARK
PROPOSED CONTOURS - PANEL A

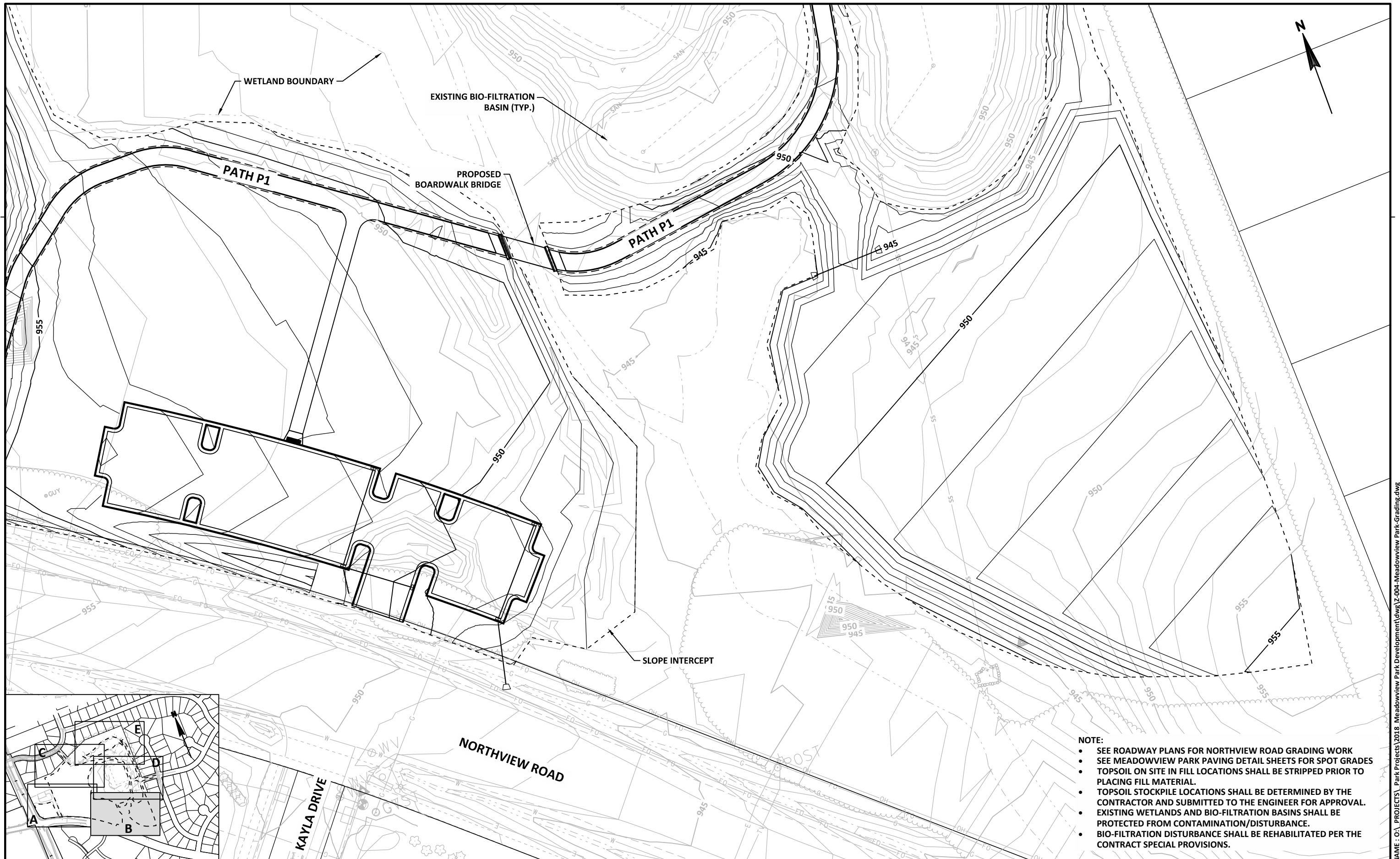
APPROVED: _____ DATE: _____
APPROVED: _____ DATE: _____

DRAWN BY: BCS
CHECKED BY: _____

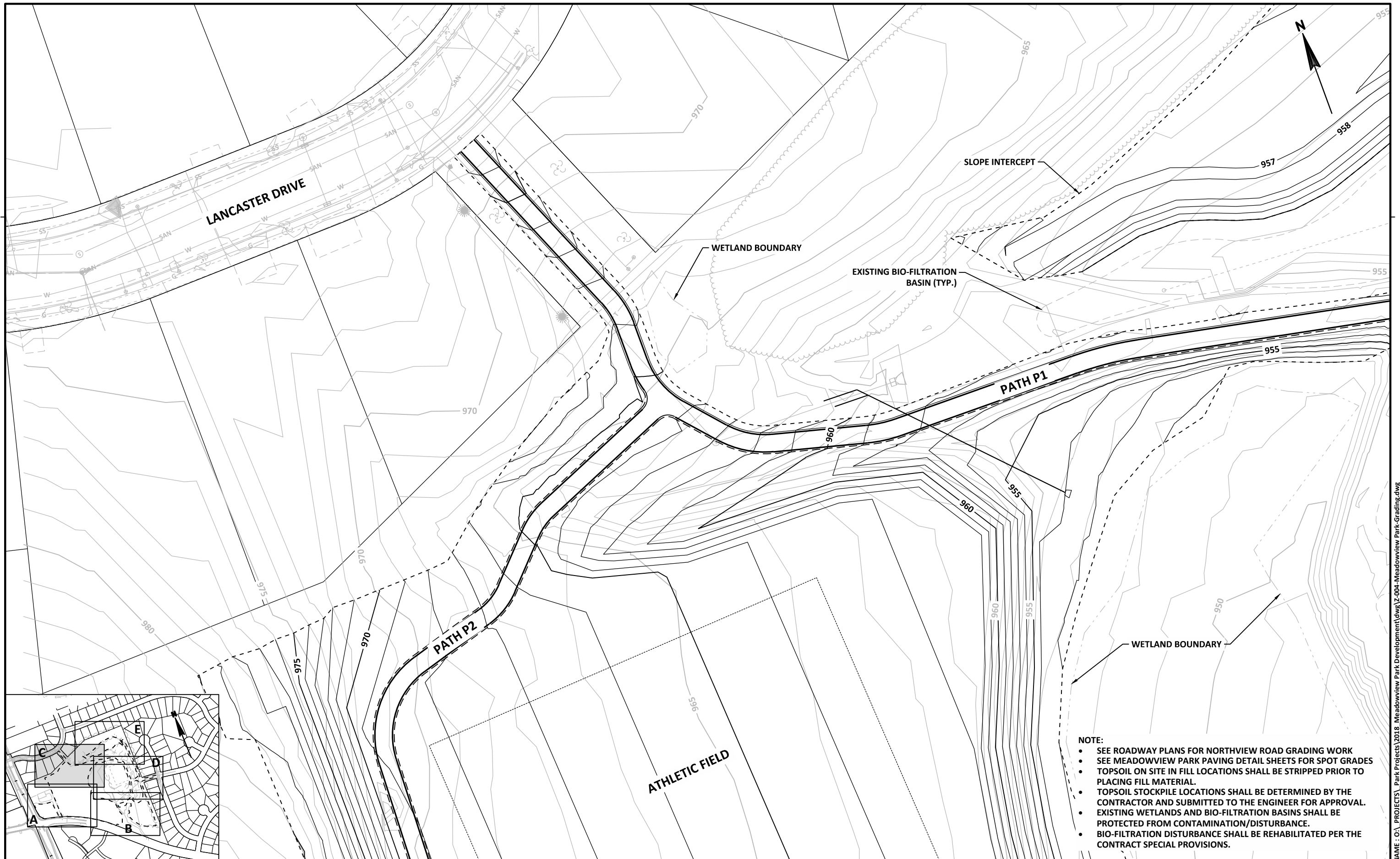
PLOT SCALE: 1:50_XREF
PLOT DATE: 11/21/2018 8:43 AM

SHEET NO. 2 OF 6
PROJECT NO: 2019-NORTHVIEW RD PHASE II

FILE NAME : C:\PROJECTS\Park Projects\2018_Meadowview Park Development\dwg\Z-004-Meadowview Park-Grading.dwg



- NOTE:**
- SEE ROADWAY PLANS FOR NORTHVIEW ROAD GRADING WORK
 - SEE MEADOWVIEW PARK PAVING DETAIL SHEETS FOR SPOT GRADES
 - TOPSOIL ON SITE IN FILL LOCATIONS SHALL BE STRIPPED PRIOR TO PLACING FILL MATERIAL.
 - TOPSOIL STOCKPILE LOCATIONS SHALL BE DETERMINED BY THE CONTRACTOR AND SUBMITTED TO THE ENGINEER FOR APPROVAL.
 - EXISTING WETLANDS AND BIO-FILTRATION BASINS SHALL BE PROTECTED FROM CONTAMINATION/DISTURBANCE.
 - BIO-FILTRATION DISTURBANCE SHALL BE REHABILITATED PER THE CONTRACT SPECIAL PROVISIONS.



- NOTE:**
- SEE ROADWAY PLANS FOR NORTHVIEW ROAD GRADING WORK
 - SEE MEADOWVIEW PARK PAVING DETAIL SHEETS FOR SPOT GRADES
 - TOPSOIL ON SITE IN FILL LOCATIONS SHALL BE STRIPPED PRIOR TO PLACING FILL MATERIAL.
 - TOPSOIL STOCKPILE LOCATIONS SHALL BE DETERMINED BY THE CONTRACTOR AND SUBMITTED TO THE ENGINEER FOR APPROVAL.
 - EXISTING WETLANDS AND BIO-FILTRATION BASINS SHALL BE PROTECTED FROM CONTAMINATION/DISTURBANCE.
 - BIO-FILTRATION DISTURBANCE SHALL BE REHABILITATED PER THE CONTRACT SPECIAL PROVISIONS.

CITY OF WAUKESHA
DEPARTMENT OF PUBLIC WORKS

**MEADOWVIEW PARK
PROPOSED CONTOURS - PANEL C**

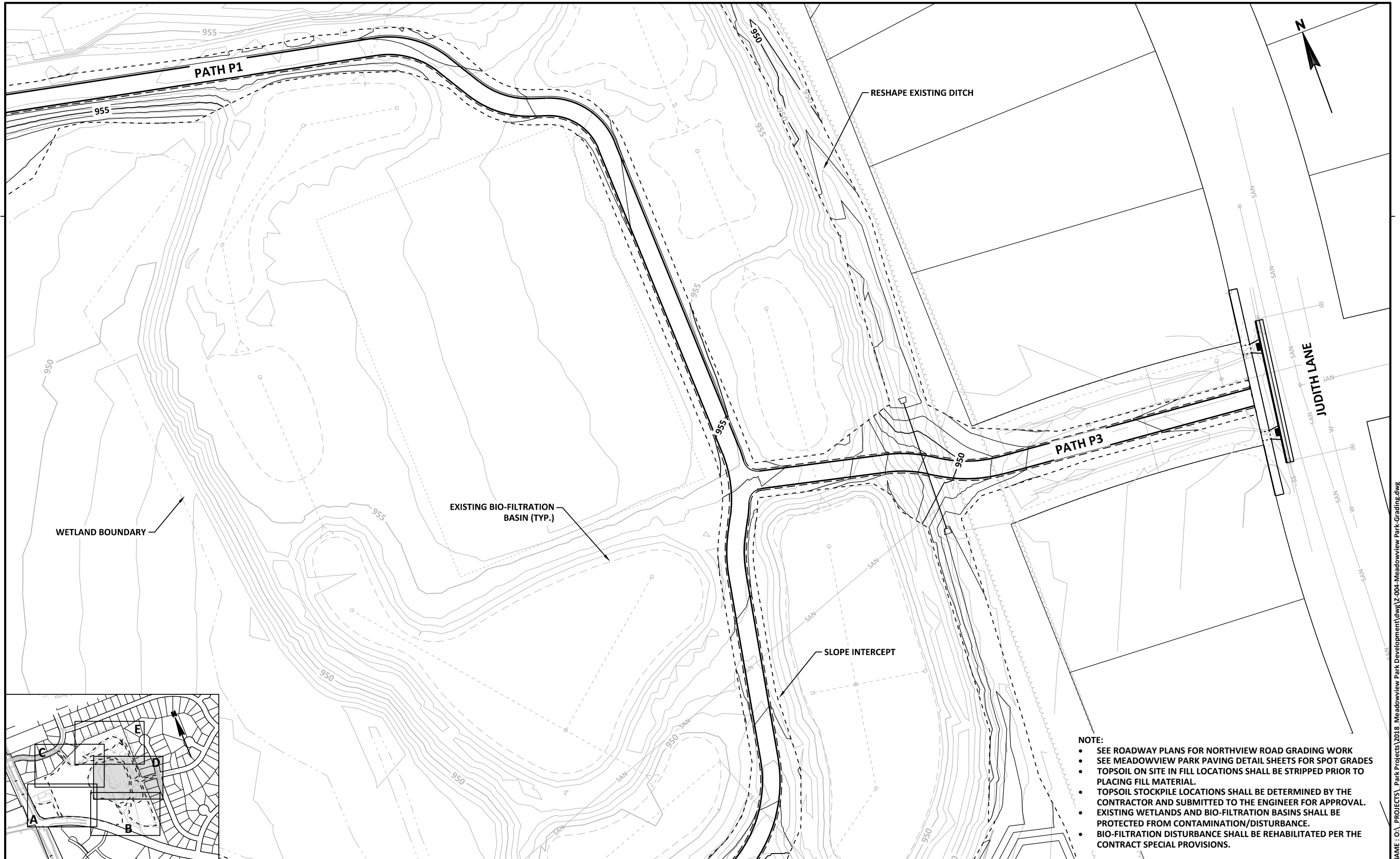
APPROVED: _____ DATE: _____
APPROVED: _____ DATE: _____

DRAWN BY: BCS
CHECKED BY: _____

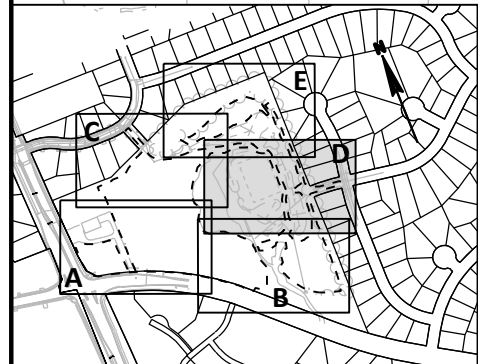
PLOT SCALE: 1:50_XREF
PLOT DATE: 11/21/2018 10:53 AM

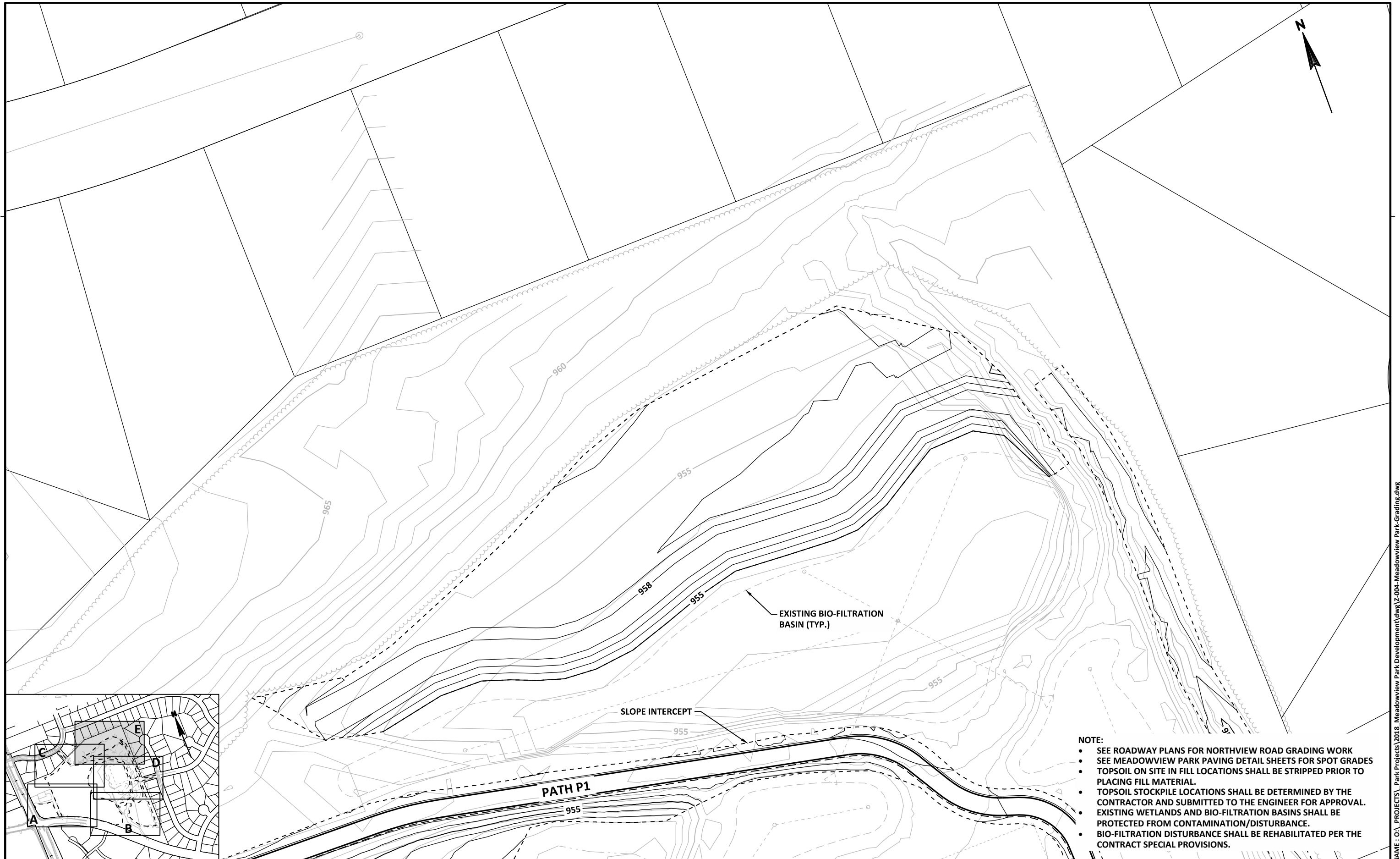
SHEET NO. 4 OF 6
PROJECT NO: 2019-NORTHVIEW RD PHASE II

FILE NAME : C:\PROJECTS\Park Projects\2018_Meadowview Park Development\dwg\Z-004-Meadowview Park-Grading.dwg

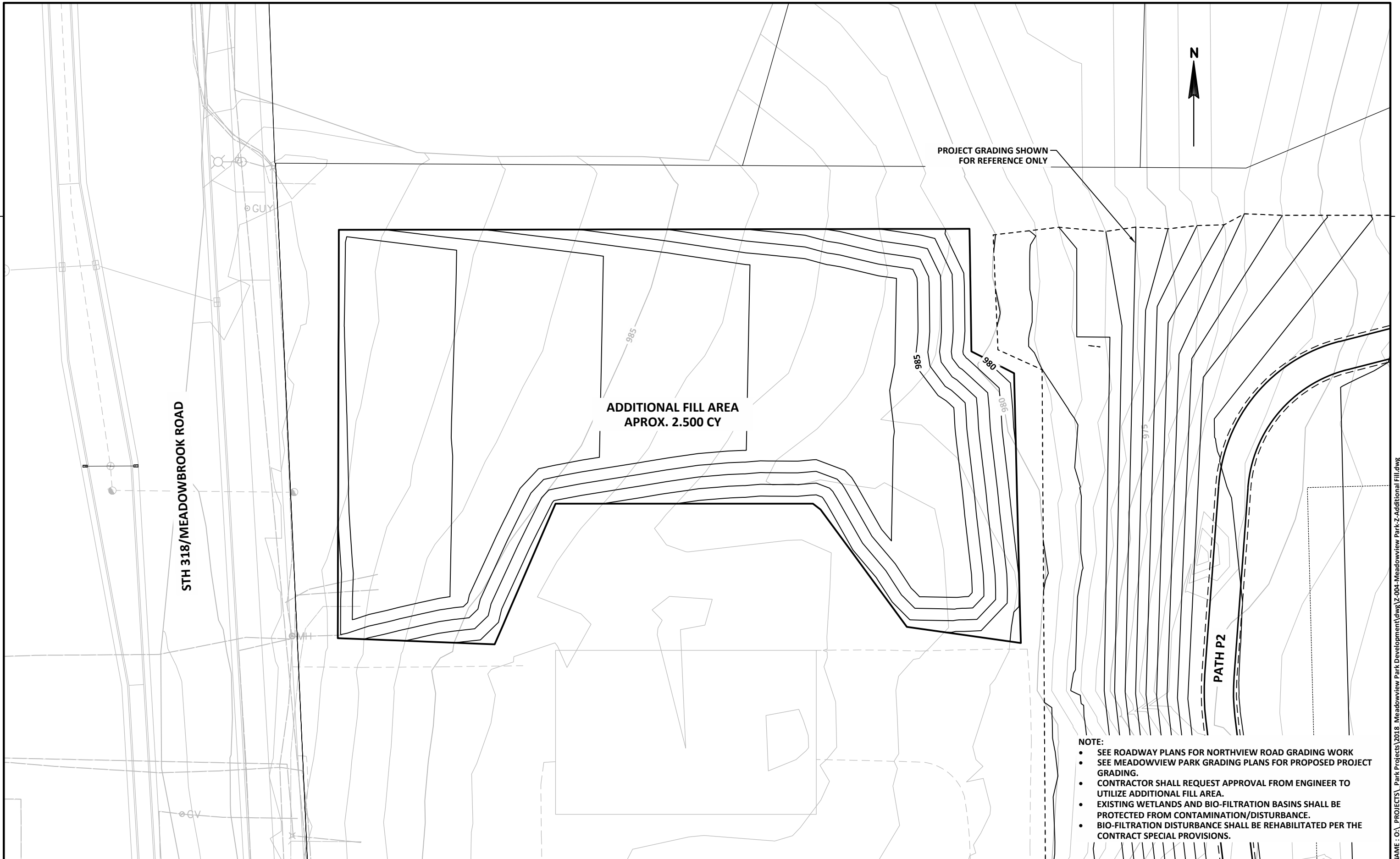


- NOTE:**
- SEE ROADWAY PLANS FOR NORTHVIEW ROAD GRADING WORK
 - SEE MEADOWVIEW PARK PAVING DETAIL SHEETS FOR SPOT GRADES
 - TOPSOIL ON SITE IN FILL LOCATIONS SHALL BE STRIPPED PRIOR TO PLACING FILL MATERIAL.
 - TOPSOIL STOCKPILE LOCATIONS SHALL BE DETERMINED BY THE CONTRACTOR AND SUBMITTED TO THE ENGINEER FOR APPROVAL.
 - EXISTING WETLANDS AND BIO-FILTRATION BASINS SHALL BE PROTECTED FROM CONTAMINATION/DISTURBANCE.
 - BIO-FILTRATION DISTURBANCE SHALL BE REHABILITATED PER THE CONTRACT SPECIAL PROVISIONS.

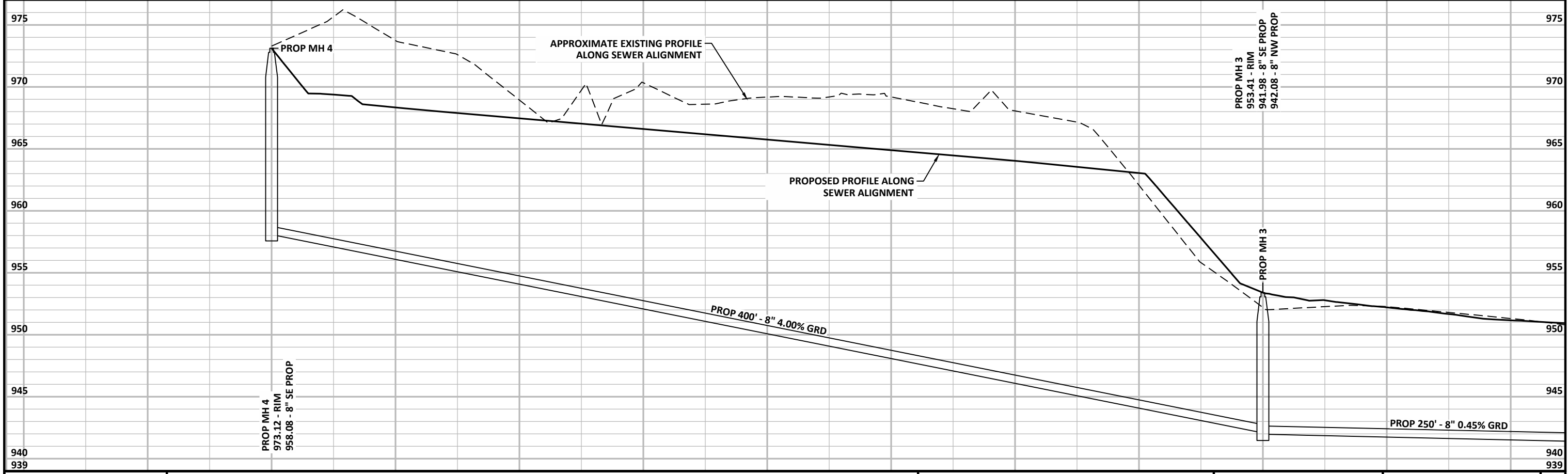

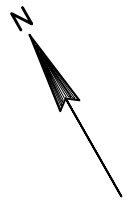




- NOTE:**
- SEE ROADWAY PLANS FOR NORTHVIEW ROAD GRADING WORK
 - SEE MEADOWVIEW PARK PAVING DETAIL SHEETS FOR SPOT GRADES
 - TOPSOIL ON SITE IN FILL LOCATIONS SHALL BE STRIPPED PRIOR TO PLACING FILL MATERIAL.
 - TOPSOIL STOCKPILE LOCATIONS SHALL BE DETERMINED BY THE CONTRACTOR AND SUBMITTED TO THE ENGINEER FOR APPROVAL.
 - EXISTING WETLANDS AND BIO-FILTRATION BASINS SHALL BE PROTECTED FROM CONTAMINATION/DISTURBANCE.
 - BIO-FILTRATION DISTURBANCE SHALL BE REHABILITATED PER THE CONTRACT SPECIAL PROVISIONS.



- NOTE:**
- CONTRACTOR SHALL FIELD VERIFY LOCATIONS OF ALL EXISTING UTILITIES AND STRUCTURES.
 - EXISTING SANITARY SEWER LOCATIONS AND INVERT ELEVATIONS SHALL BE FIELD VERIFIED BY THE CONTRACTOR.



CITY OF WAUKESHA
DEPARTMENT OF PUBLIC WORKS

MEADOWVIEW PARK
SANITARY SEWER

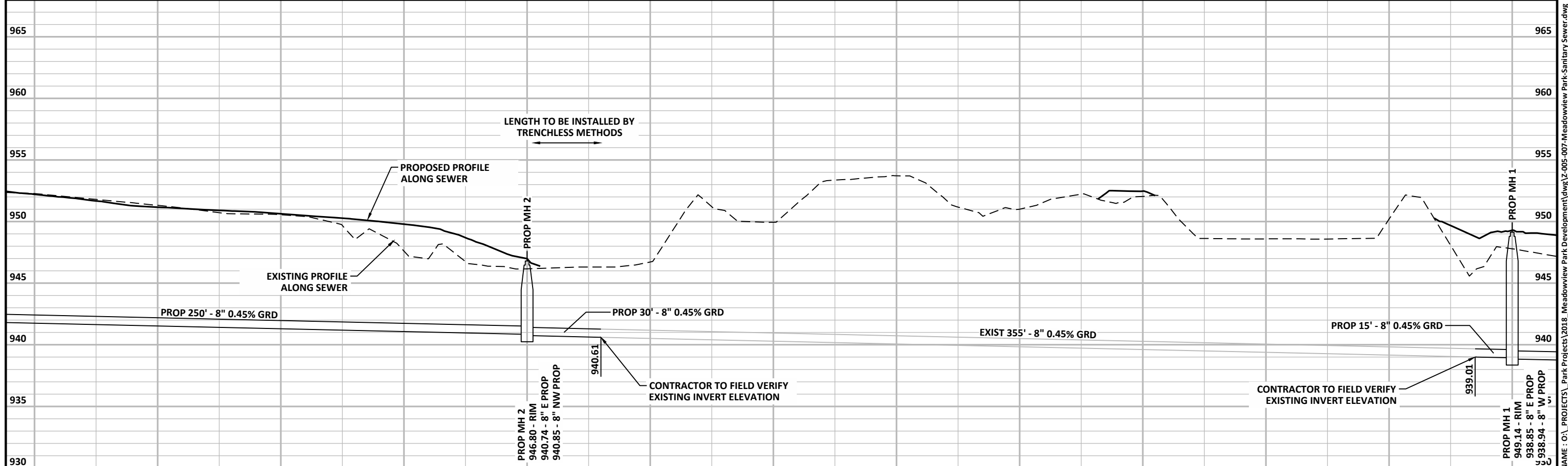
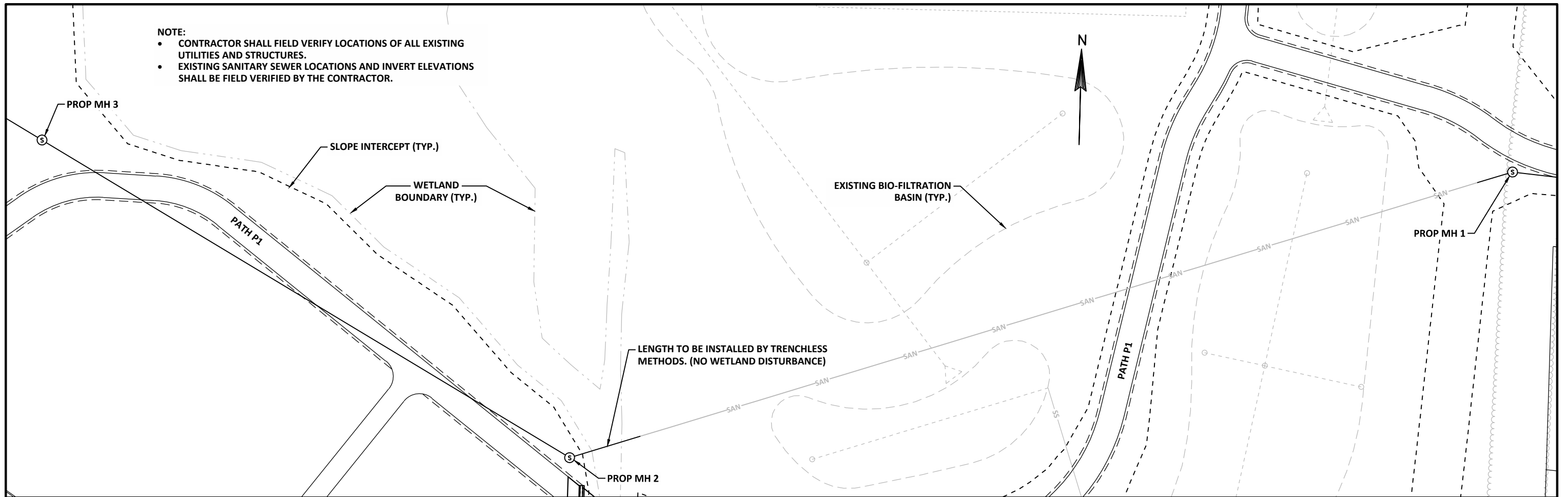
APPROVED: _____ DATE: _____ DRAWN BY: BCS
APPROVED: _____ DATE: _____ CHECKED BY: _____

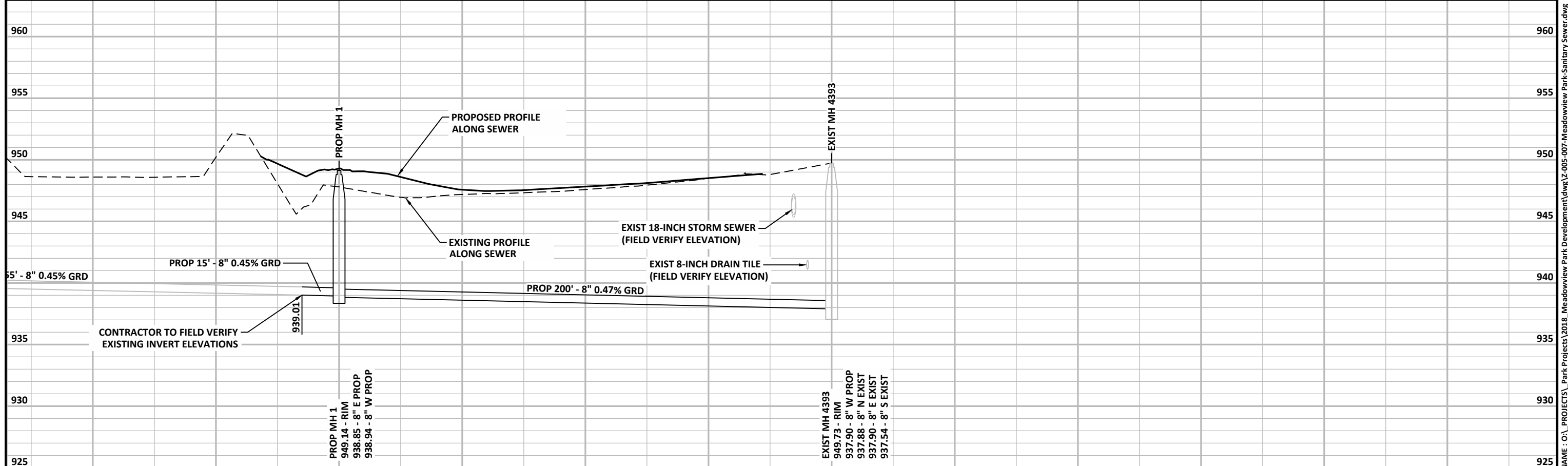
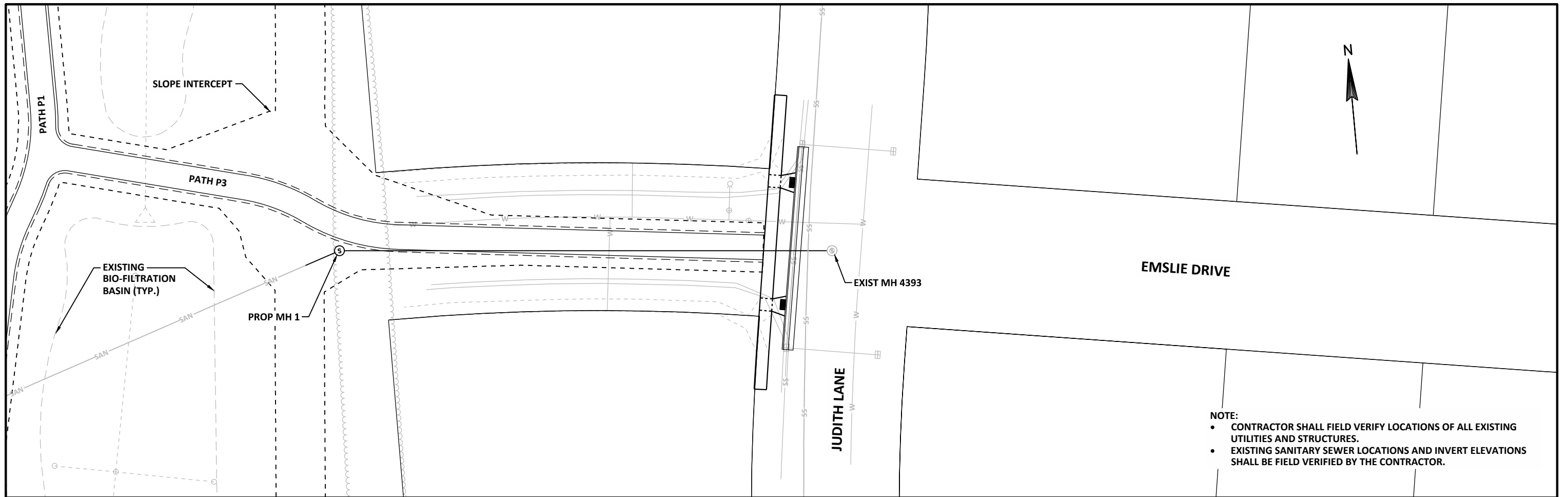
PLOT SCALE: 1-40_XREF
PLOT DATE: 11/21/2018 11:04 AM

SHEET NO. 1 OF 3
PROJECT NO: 2019-NORTHVIEW RD PHASE II

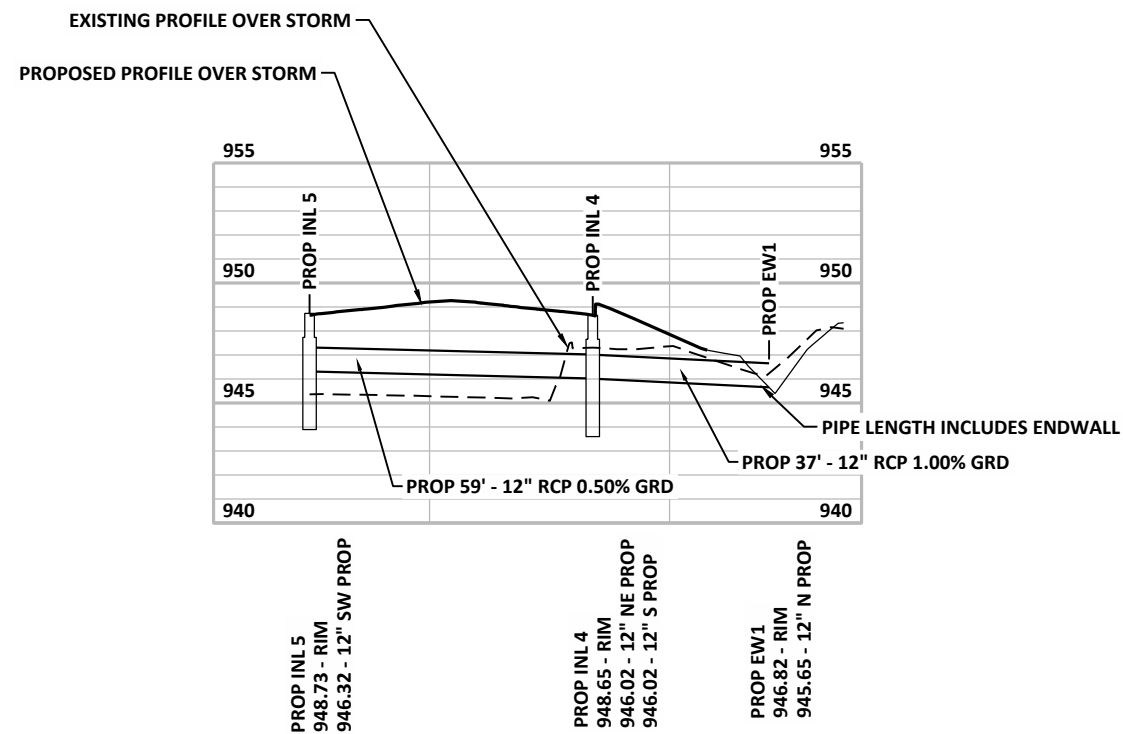
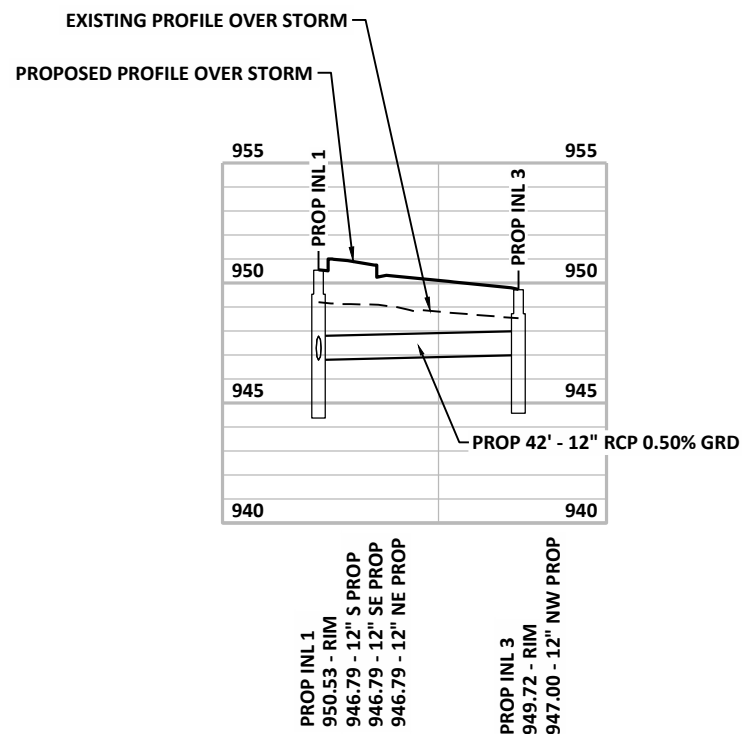
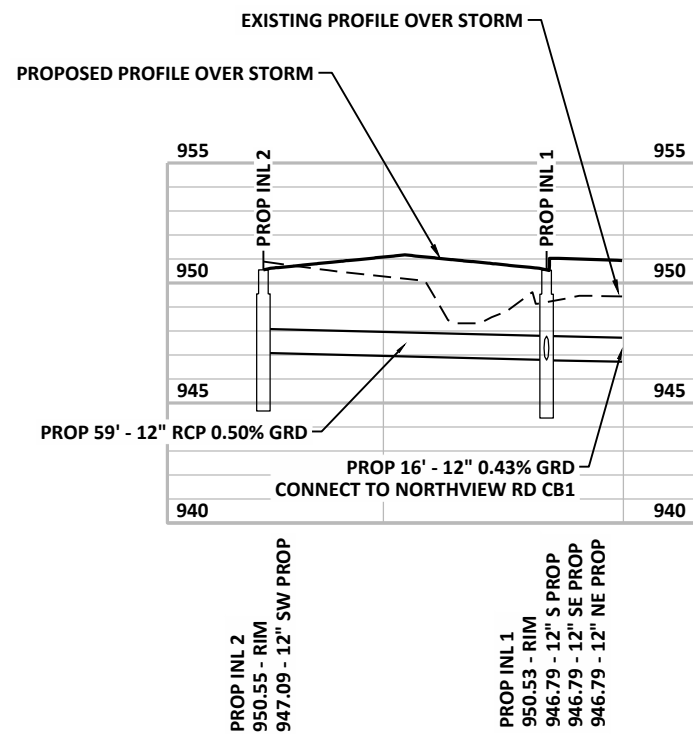
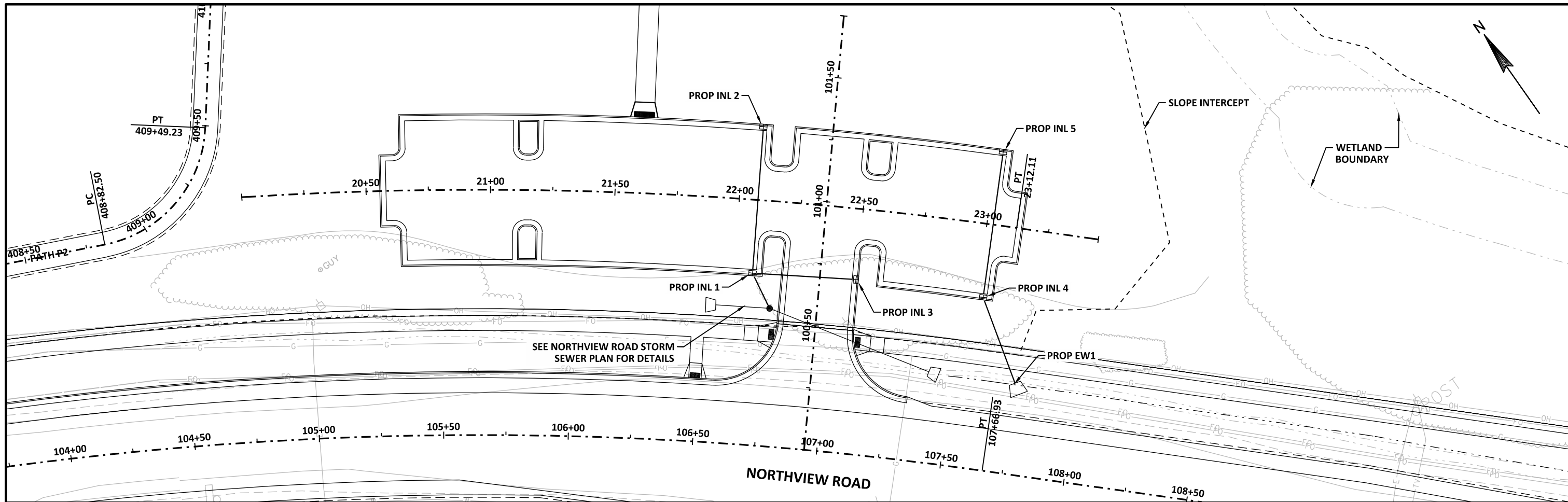
FILE NAME : C:\PROJECTS\Park Projects\2018_Meadowview Park Development\dwg\Z-005-007-Meadowview Park-Sanitary Sewer.dwg

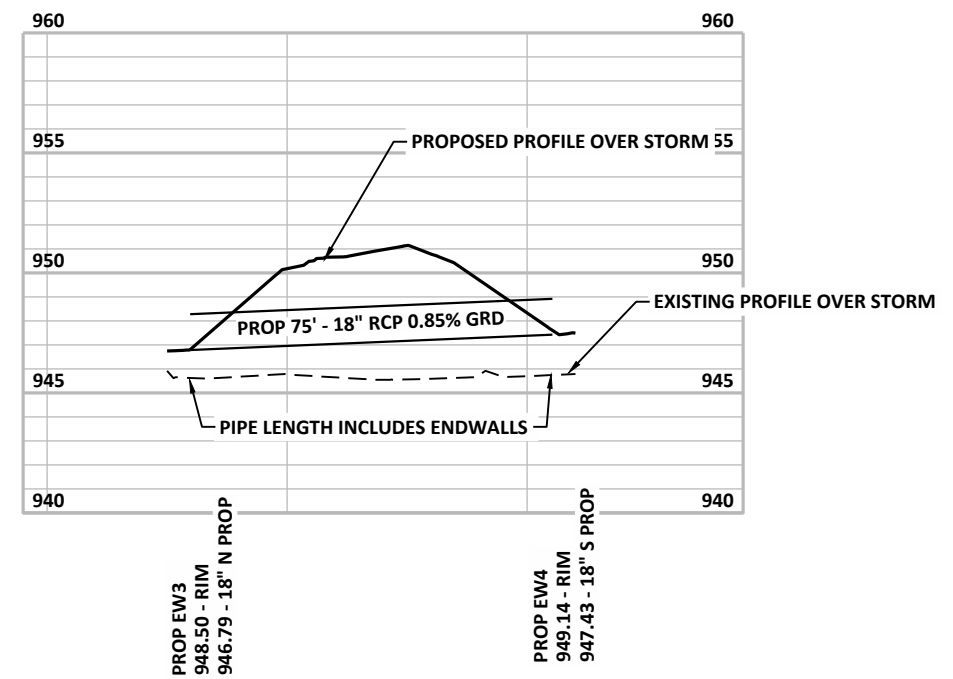
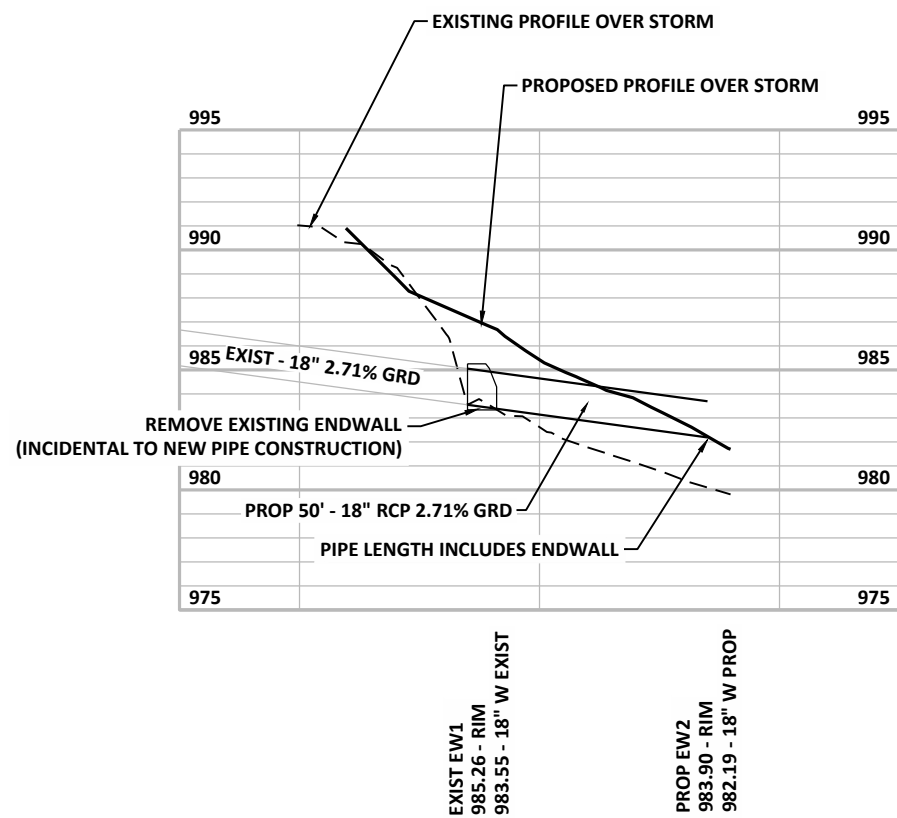
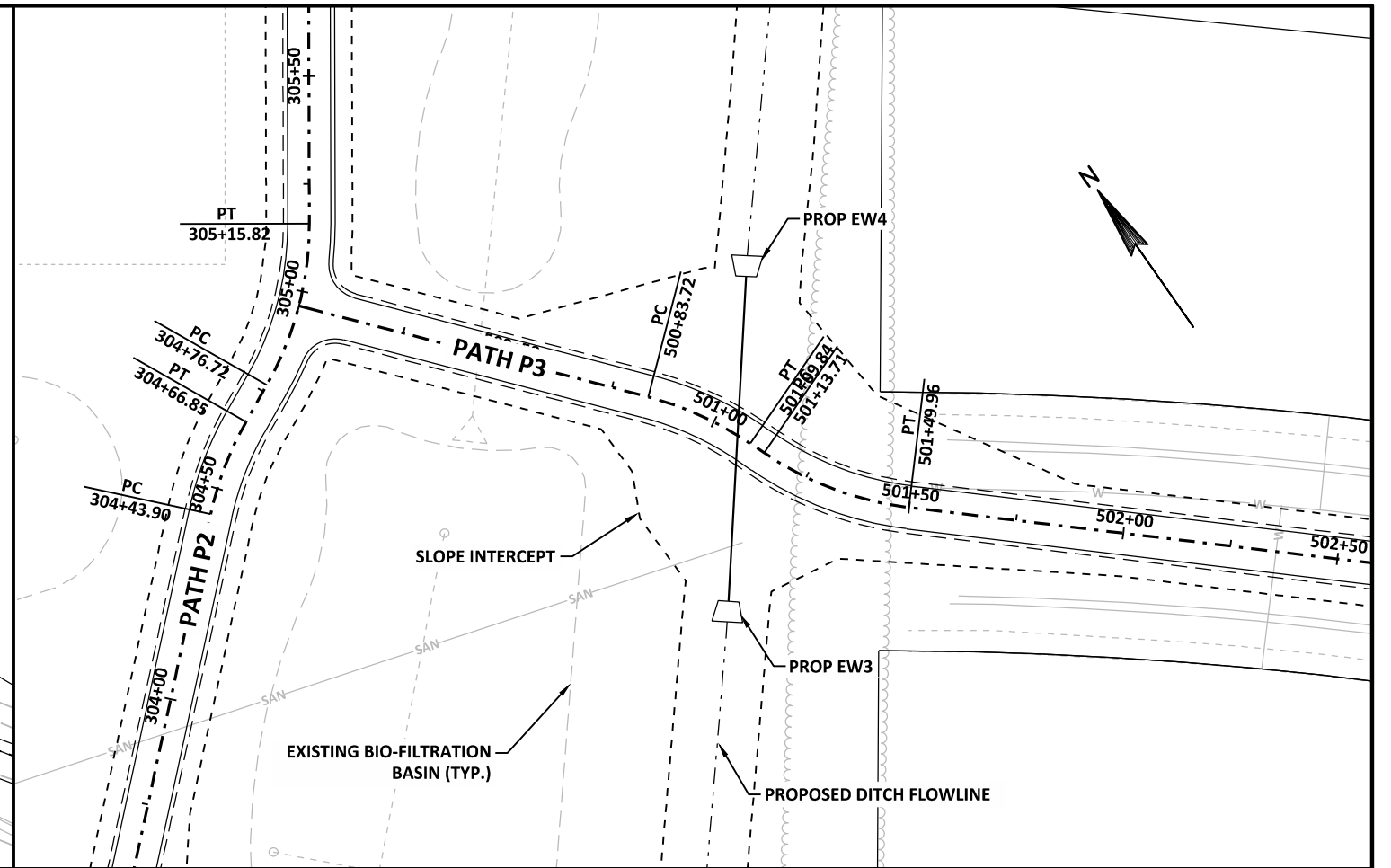
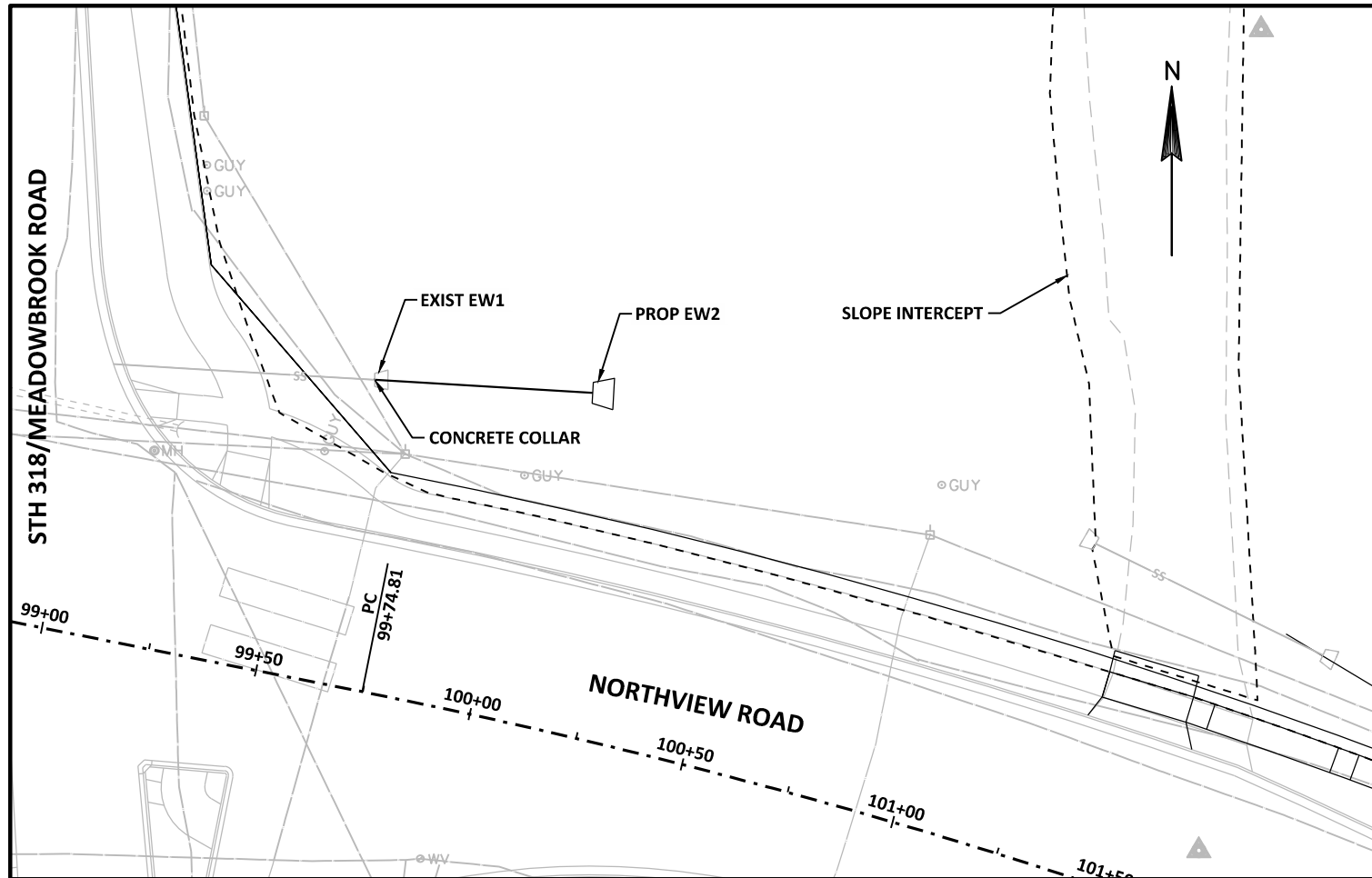
- NOTE:**
- CONTRACTOR SHALL FIELD VERIFY LOCATIONS OF ALL EXISTING UTILITIES AND STRUCTURES.
 - EXISTING SANITARY SEWER LOCATIONS AND INVERT ELEVATIONS SHALL BE FIELD VERIFIED BY THE CONTRACTOR.


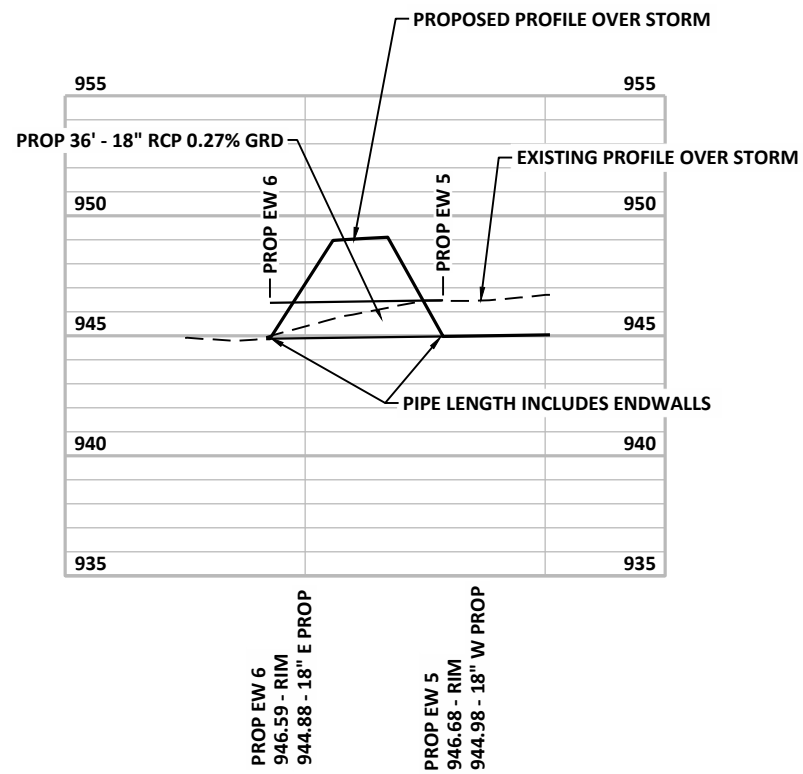
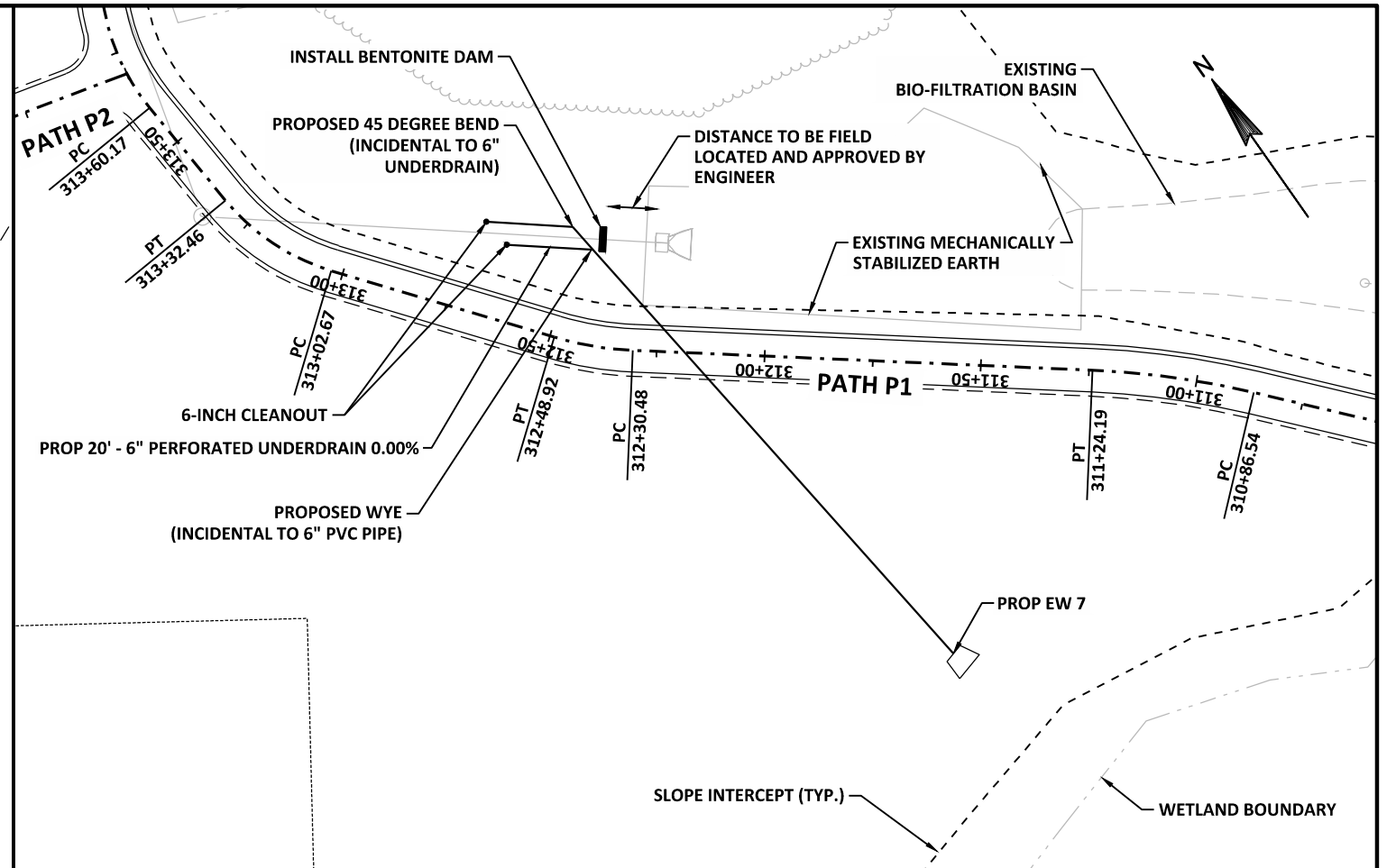
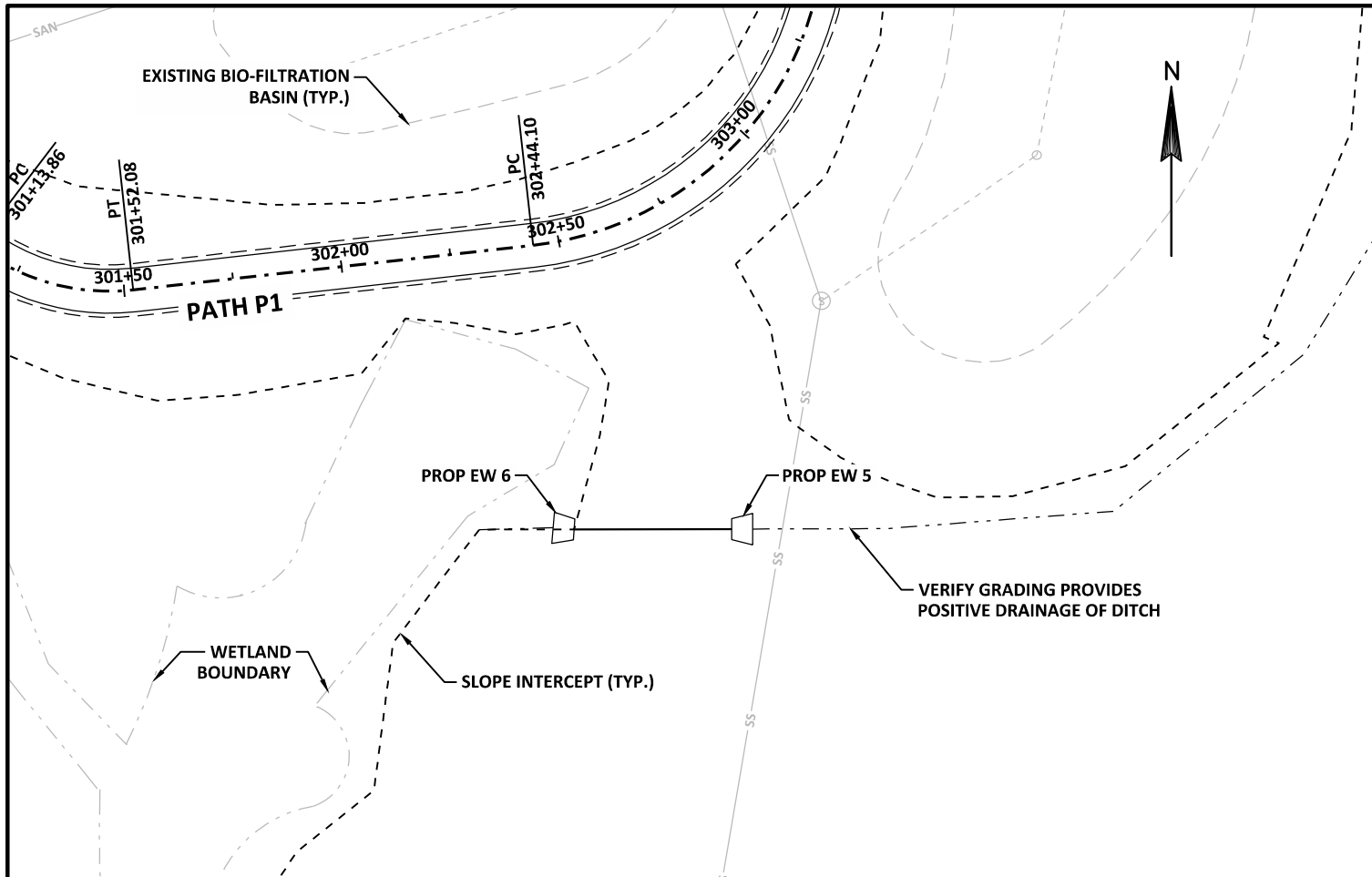


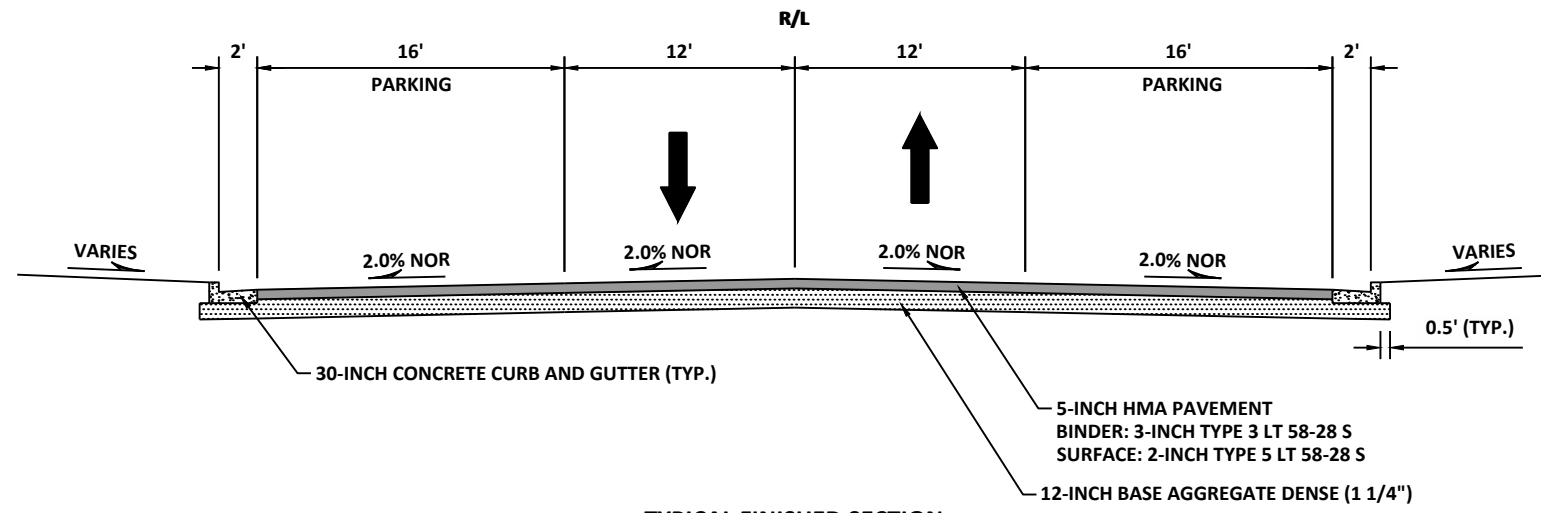


FILE NAME : C:\PROJECTS\Park Projects\2018_Meadowview Park Development\dwg\Z-005-007-Meadowview Park-Sanitary Sewer.dwg

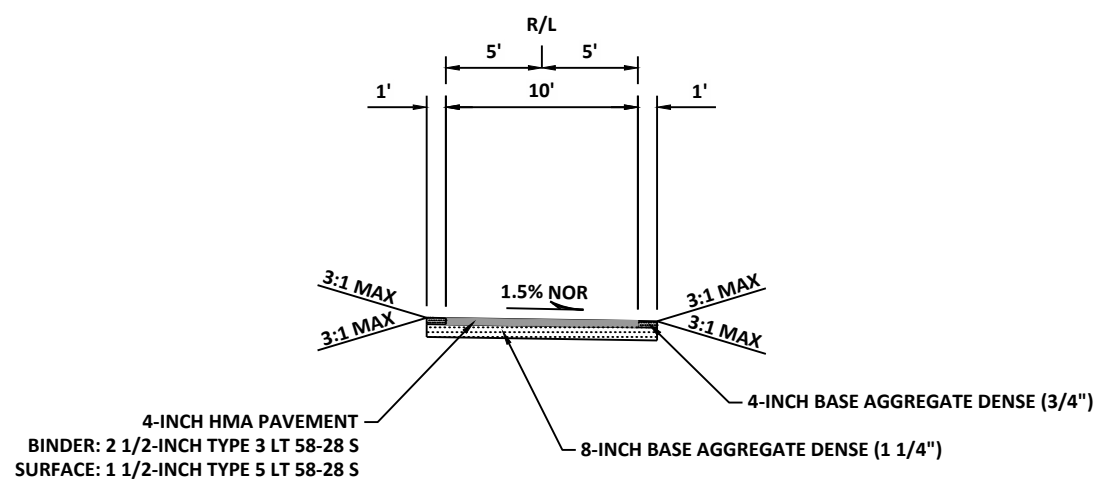






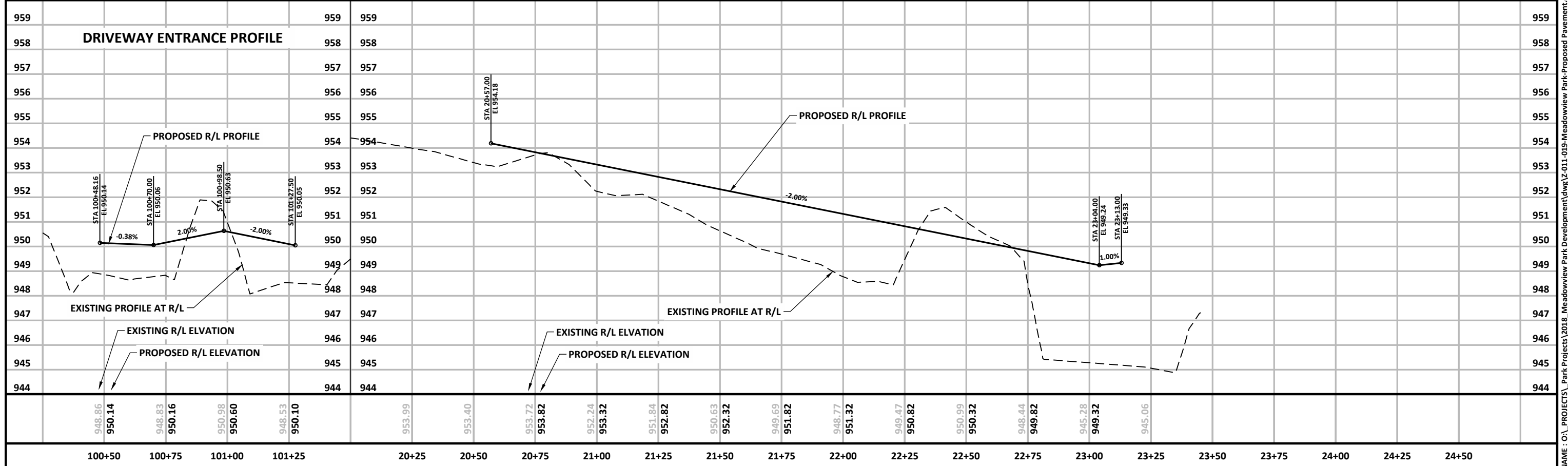
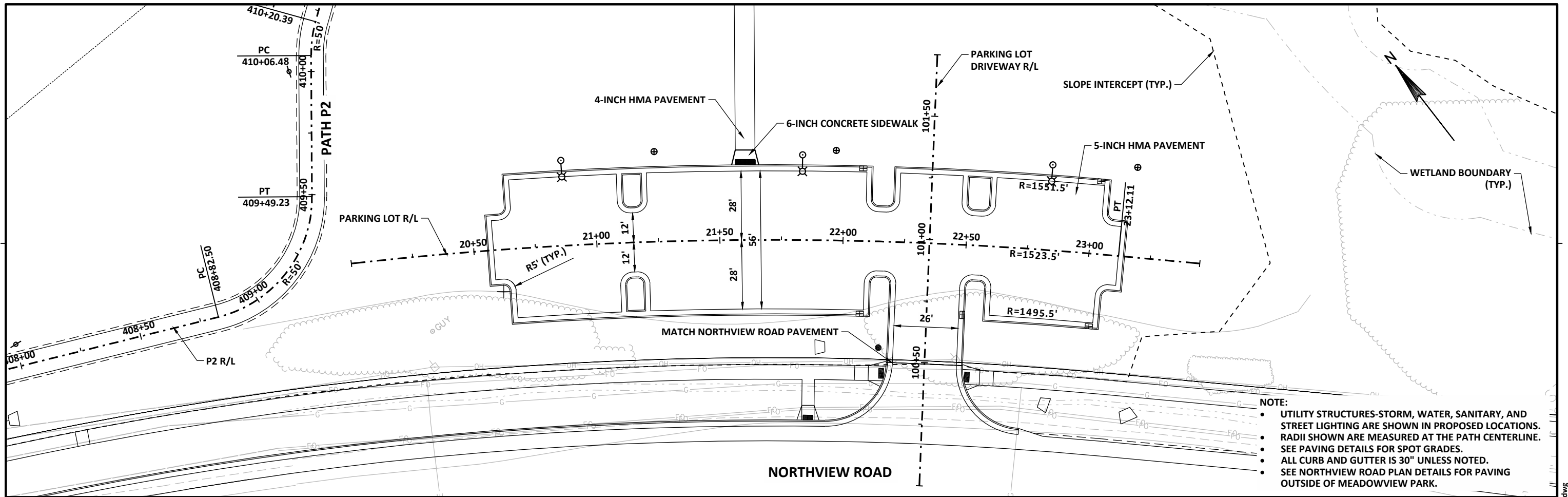


TYPICAL FINISHED SECTION
MEADOWVIEW PARK PARKING LOT



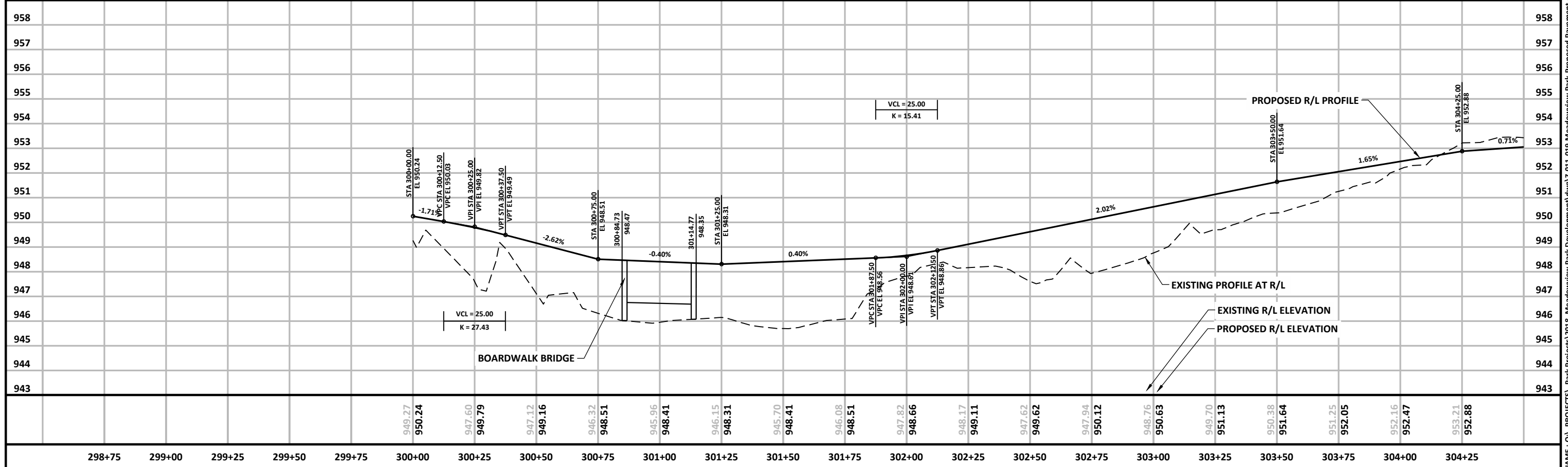
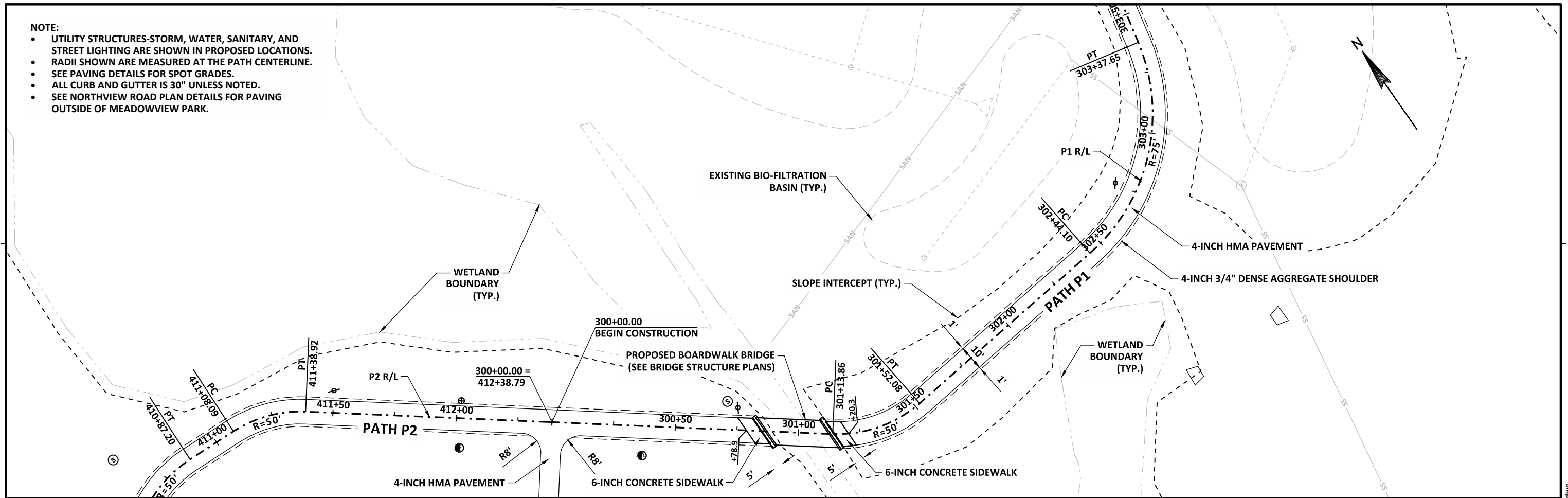
TYPICAL FINISHED SECTION
MEADOWVIEW PARK ASPHALT PATH
PATHS P1, P2, P3, AND TEMPORARY PATH

NOTE:
 • SEE PAVING DETAILS FOR EXACT CROSS SLOPES AND GRADES.
 • SEE CROSS SECTIONS FOR ADJACENT GRADING AND SLOPES.

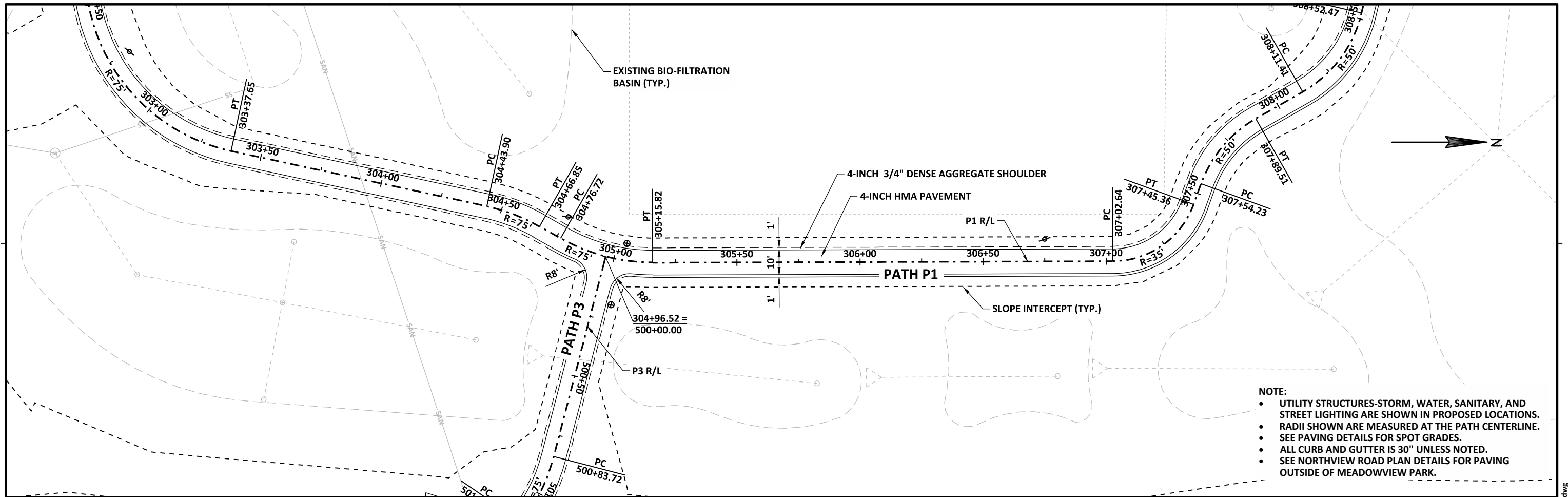


FILE NAME : G:\PROJECTS\Park Projects\2018_Meadowview Park Development\dwg\2-011-019-Meadowview Park-Proposed Pavement.dwg

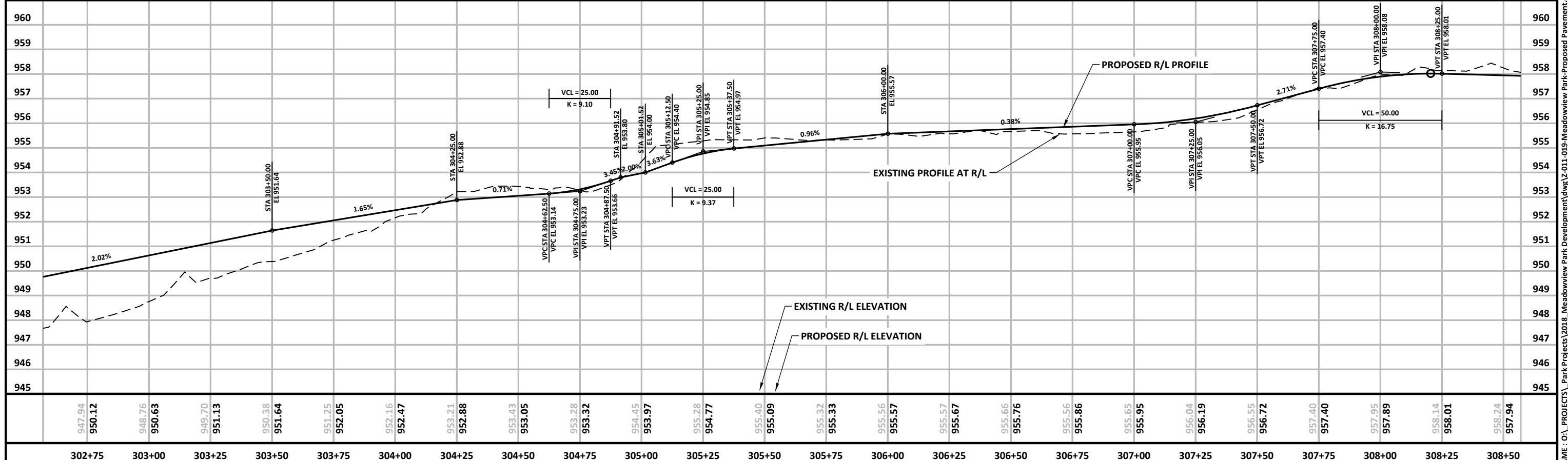
- NOTE:**
- UTILITY STRUCTURES-STORM, WATER, SANITARY, AND STREET LIGHTING ARE SHOWN IN PROPOSED LOCATIONS.
 - RADII SHOWN ARE MEASURED AT THE PATH CENTERLINE.
 - SEE PAVING DETAILS FOR SPOT GRADES.
 - ALL CURB AND GUTTER IS 30" UNLESS NOTED.
 - SEE NORTHVIEW ROAD PLAN DETAILS FOR PAVING OUTSIDE OF MEADOWVIEW PARK.



FILE NAME : C:\PROJECTS\Park Projects\2018_Meadowview Park Development\dwg\Z-011-019-Meadowview Park-Proposed Pavement.dwg



- NOTE:**
- UTILITY STRUCTURES-STORM, WATER, SANITARY, AND STREET LIGHTING ARE SHOWN IN PROPOSED LOCATIONS.
 - RADII SHOWN ARE MEASURED AT THE PATH CENTERLINE.
 - SEE PAVING DETAILS FOR SPOT GRADES.
 - ALL CURB AND GUTTER IS 30" UNLESS NOTED.
 - SEE NORTHVIEW ROAD PLAN DETAILS FOR PAVING OUTSIDE OF MEADOWVIEW PARK.



947.94	950.12	948.76	950.63	949.70	951.13	950.38	951.64	951.25	952.05	952.16	952.47	953.21	952.88	953.43	953.05	953.28	953.32	954.45	953.97	955.28	954.77	955.40	955.09	955.32	955.33	955.56	955.57	955.57	955.67	955.66	955.76	955.56	955.86	955.65	955.95	956.04	956.19	956.55	956.72	957.40	957.40	957.95	957.89	958.14	958.01	958.24	957.94
302+75	303+00	303+25	303+50	303+75	304+00	304+25	304+50	304+75	305+00	305+25	305+50	305+75	306+00	306+25	306+50	306+75	307+00	307+25	307+50	307+75	308+00	308+25	308+50																								

CITY OF WAUKESHA
DEPARTMENT OF PUBLIC WORKS

**MEADOWVIEW PARK PATH P1
PROPOSED PAVEMENT**

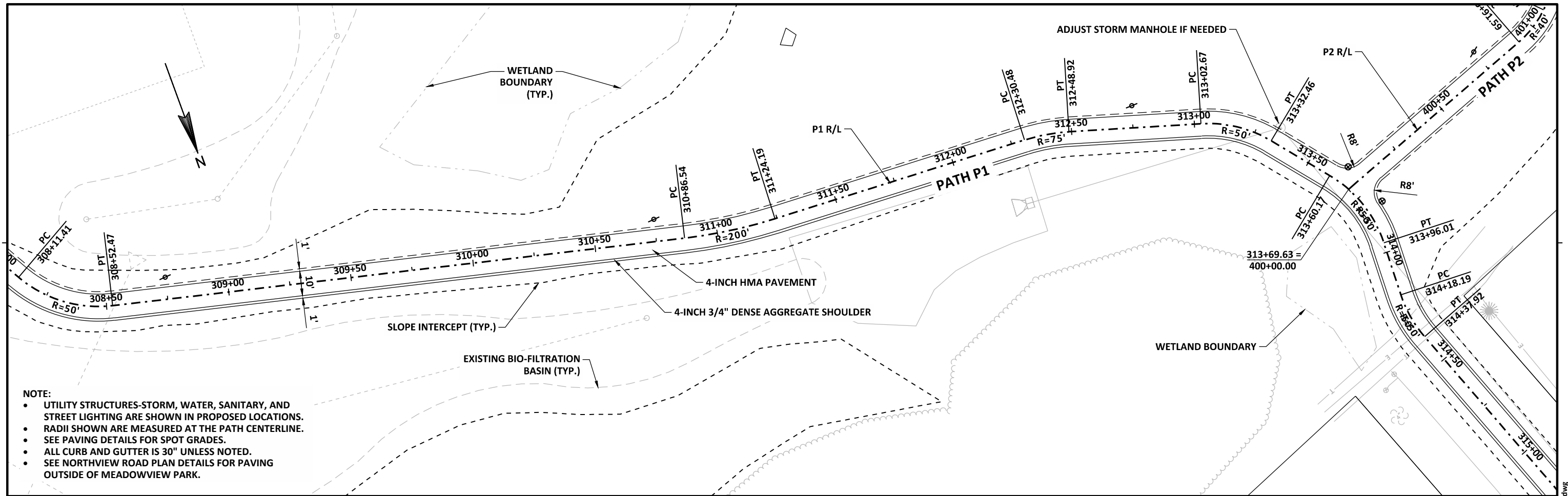
APPROVED: _____ DATE: _____
APPROVED: _____ DATE: _____

DRAWN BY: BCS
CHECKED BY: _____

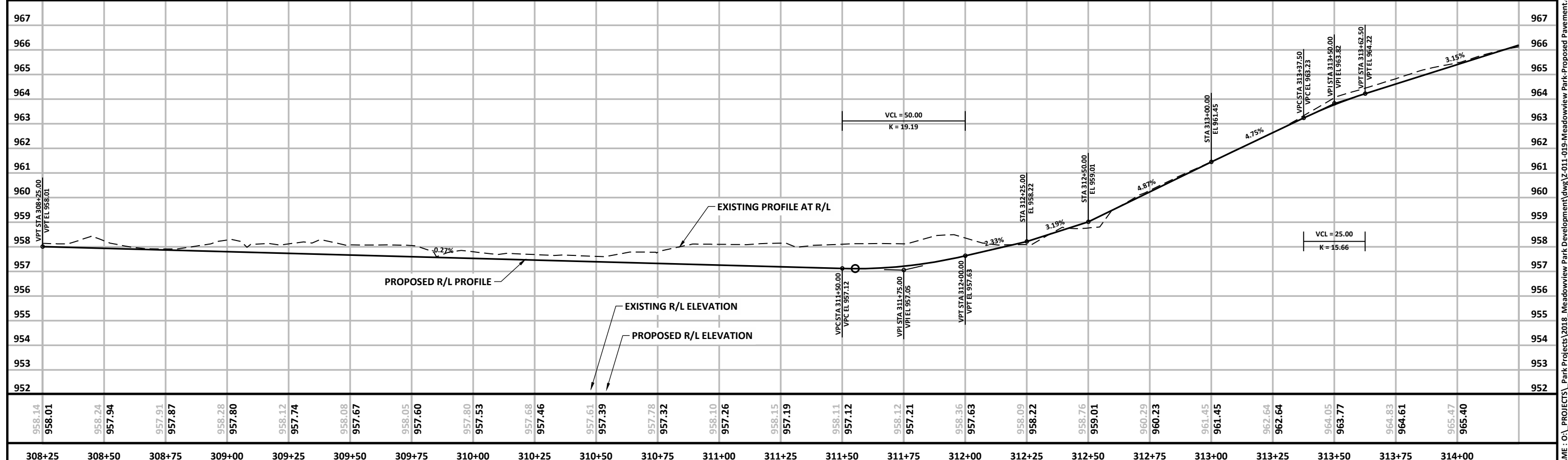
PLOT SCALE: 1" = 40' XREF
PLOT DATE: 11/21/2018 12:26 PM

SHEET NO. 3 OF 9
PROJECT NO: 2019-NORTHVIEW RD PHASE II

FILE NAME : O:\PROJECTS\Park Projects\2018_Meadowview Park Development\dwg\Z-011-019-Meadowview Park-Proposed Pavement.dwg



- NOTE:**
- UTILITY STRUCTURES-STORM, WATER, SANITARY, AND STREET LIGHTING ARE SHOWN IN PROPOSED LOCATIONS.
 - RADII SHOWN ARE MEASURED AT THE PATH CENTERLINE.
 - SEE PAVING DETAILS FOR SPOT GRADES.
 - ALL CURB AND GUTTER IS 30" UNLESS NOTED.
 - SEE NORTHVIEW ROAD PLAN DETAILS FOR PAVING OUTSIDE OF MEADOWVIEW PARK.



958.14	958.01	958.24	957.94	957.91	957.87	958.28	957.80	958.12	957.74	958.08	957.67	958.05	957.60	957.80	957.53	957.68	957.46	957.61	957.39	957.78	957.32	958.10	957.26	958.15	957.19	958.11	957.12	958.12	957.21	958.36	957.63	958.09	958.22	958.76	959.01	960.29	960.23	961.45	961.45	962.64	962.64	964.05	963.77	964.83	964.61	965.47	965.40
308+25	308+50	308+75	309+00	309+25	309+50	309+75	310+00	310+25	310+50	310+75	311+00	311+25	311+50	311+75	312+00	312+25	312+50	312+75	313+00	313+25	313+50	313+75	314+00																								

CITY OF WAUKESHA
DEPARTMENT OF PUBLIC WORKS

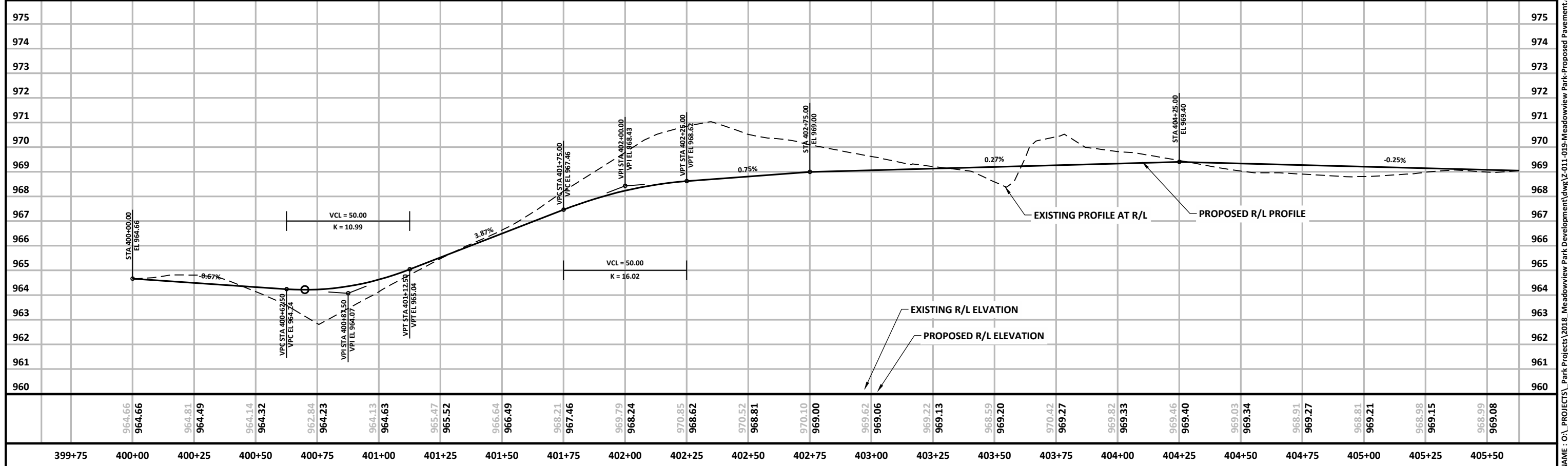
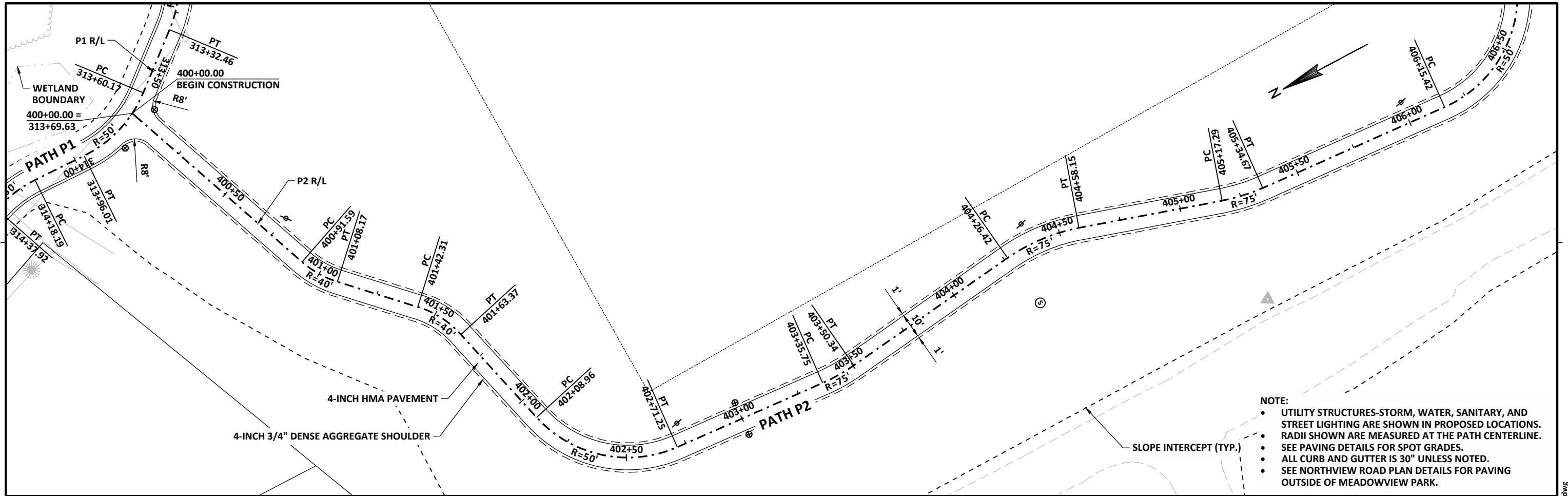
**MEADOWVIEW PARK PATH P1
PROPOSED PAVEMENT**

APPROVED: _____ DATE: _____
DRAWN BY: BCS
CHECKED BY: _____

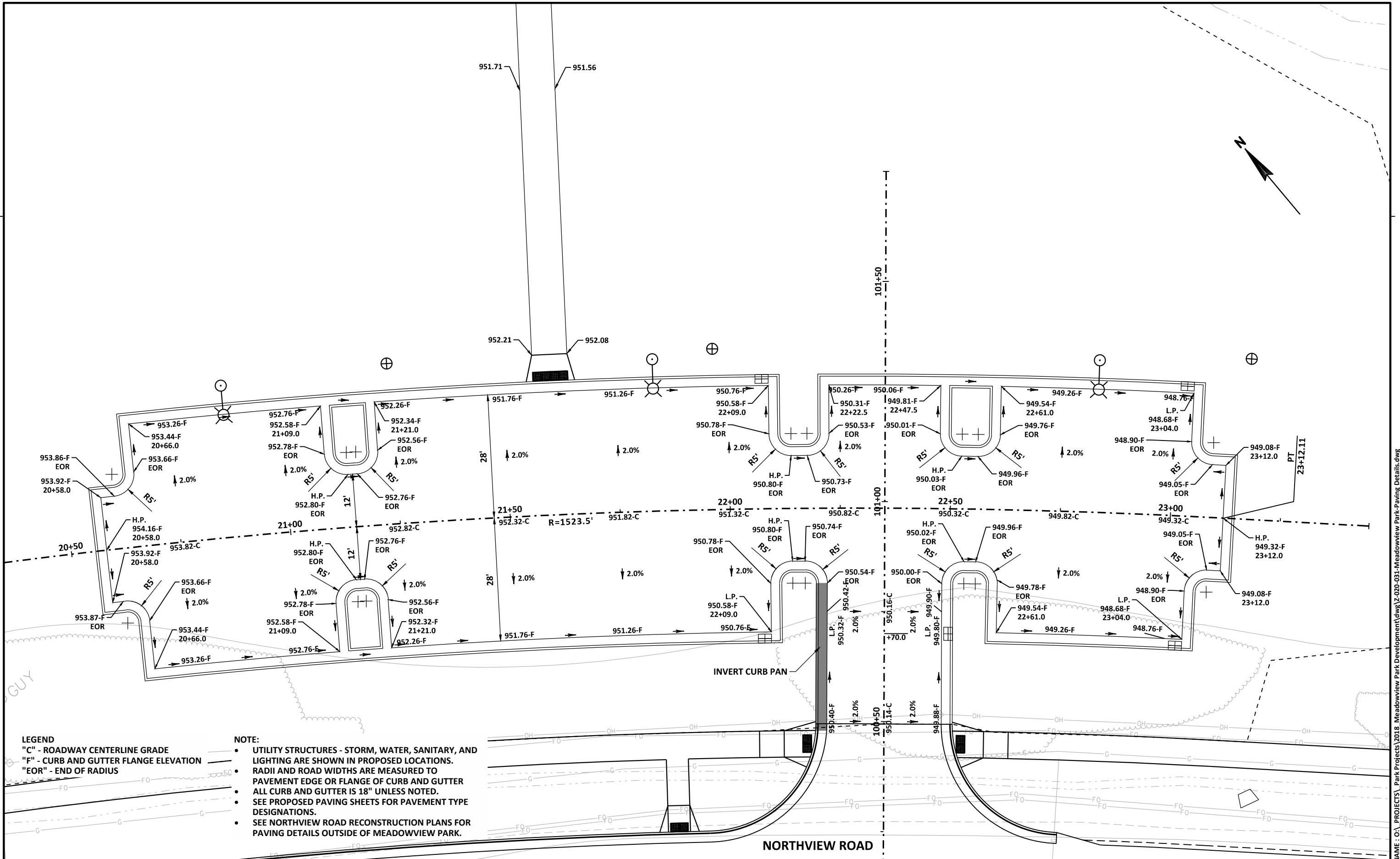
PLOT SCALE: 1" = 40' XREF
PLOT DATE: 11/21/2018 12:26 PM

SHEET NO. 4 OF 9
PROJECT NO: 2019-NORTHVIEW RD PHASE II

FILE NAME : O:\PROJECTS\Park Projects\2018_Meadowview Park Development\dwg\Z-011-019-Meadowview Park-Proposed Pavement.dwg



FILE NAME: C:\PROJECTS\Park Projects\2018_Meadowview Park Development\dwg\Z-011-019-Meadowview Park-Proposed Pavement.dwg



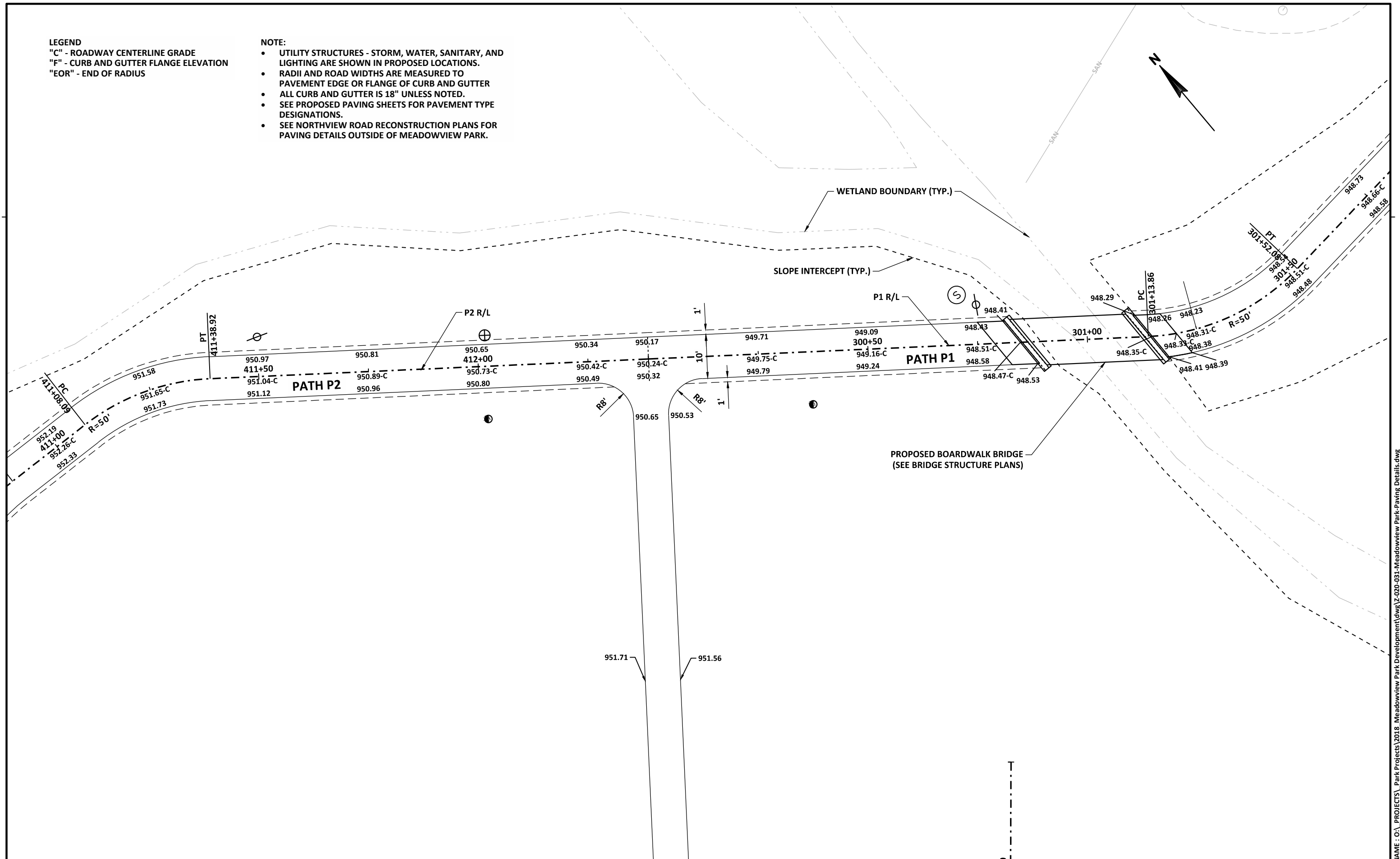
LEGEND
 "C" - ROADWAY CENTERLINE GRADE
 "F" - CURB AND GUTTER FLANGE ELEVATION
 "EOR" - END OF RADIUS

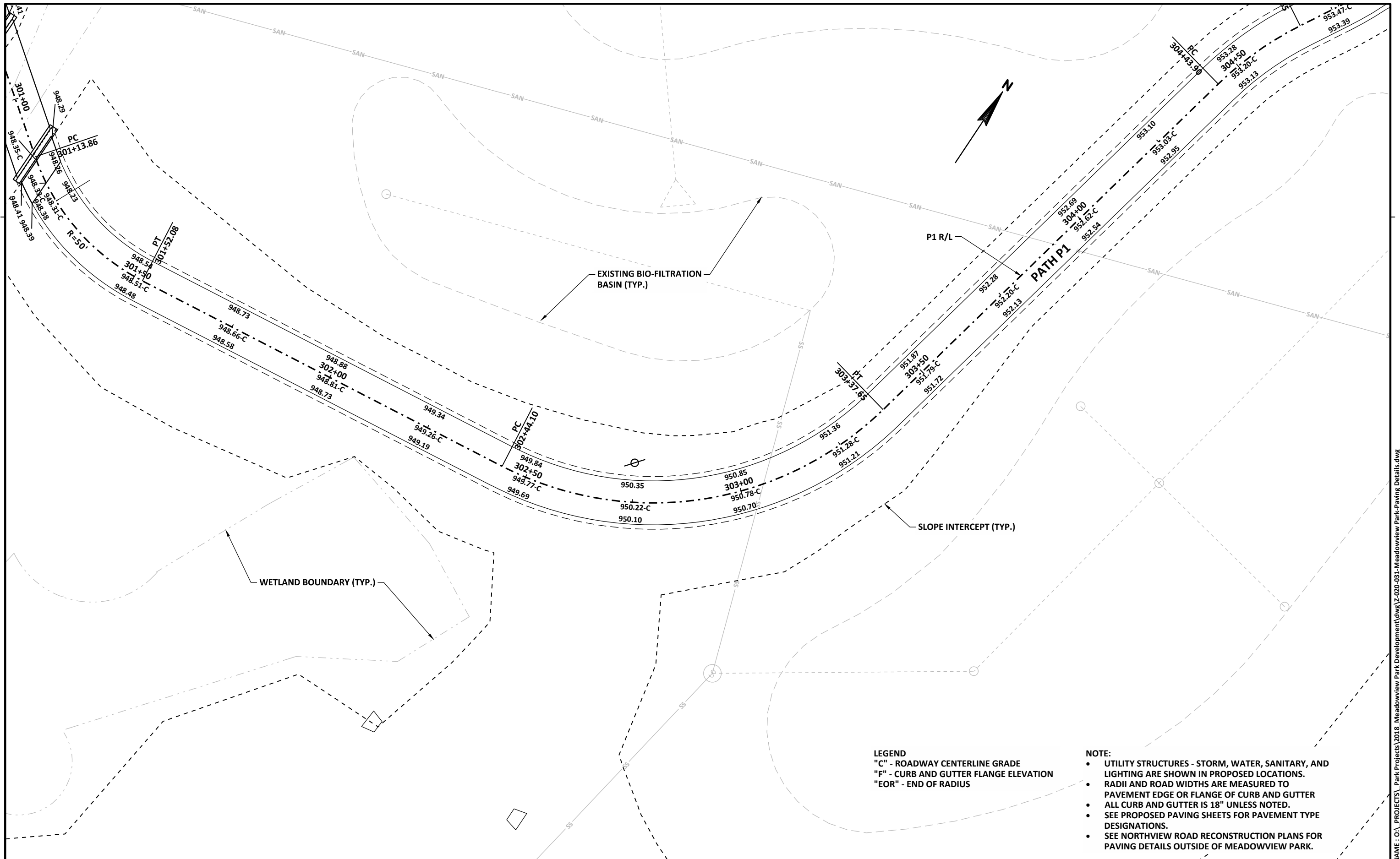
NOTE:

- UTILITY STRUCTURES - STORM, WATER, SANITARY, AND LIGHTING ARE SHOWN IN PROPOSED LOCATIONS.
- RADII AND ROAD WIDTHS ARE MEASURED TO PAVEMENT EDGE OR FLANGE OF CURB AND GUTTER ALL CURB AND GUTTER IS 18" UNLESS NOTED.
- SEE PROPOSED PAVING SHEETS FOR PAVEMENT TYPE DESIGNATIONS.
- SEE NORTHVIEW ROAD RECONSTRUCTION PLANS FOR PAVING DETAILS OUTSIDE OF MEADOWVIEW PARK.

LEGEND
 "C" - ROADWAY CENTERLINE GRADE
 "F" - CURB AND GUTTER ELEVATION
 "EOR" - END OF RADIUS

- NOTE:**
- UTILITY STRUCTURES - STORM, WATER, SANITARY, AND LIGHTING ARE SHOWN IN PROPOSED LOCATIONS.
 - RADII AND ROAD WIDTHS ARE MEASURED TO PAVEMENT EDGE OR FLANGE OF CURB AND GUTTER
 - ALL CURB AND GUTTER IS 18" UNLESS NOTED.
 - SEE PROPOSED PAVING SHEETS FOR PAVEMENT TYPE DESIGNATIONS.
 - SEE NORTHVIEW ROAD RECONSTRUCTION PLANS FOR PAVING DETAILS OUTSIDE OF MEADOWVIEW PARK.





LEGEND
 "C" - ROADWAY CENTERLINE GRADE
 "F" - CURB AND GUTTER FLANGE ELEVATION
 "EOR" - END OF RADIUS

NOTE:

- UTILITY STRUCTURES - STORM, WATER, SANITARY, AND LIGHTING ARE SHOWN IN PROPOSED LOCATIONS.
- RADII AND ROAD WIDTHS ARE MEASURED TO PAVEMENT EDGE OR FLANGE OF CURB AND GUTTER
- ALL CURB AND GUTTER IS 18" UNLESS NOTED.
- SEE PROPOSED PAVING SHEETS FOR PAVEMENT TYPE DESIGNATIONS.
- SEE NORTHVIEW ROAD RECONSTRUCTION PLANS FOR PAVING DETAILS OUTSIDE OF MEADOWVIEW PARK.

CITY OF WAUKESHA
 DEPARTMENT OF PUBLIC WORKS

**MEADOWVIEW PARK
 PAVING DETAILS**

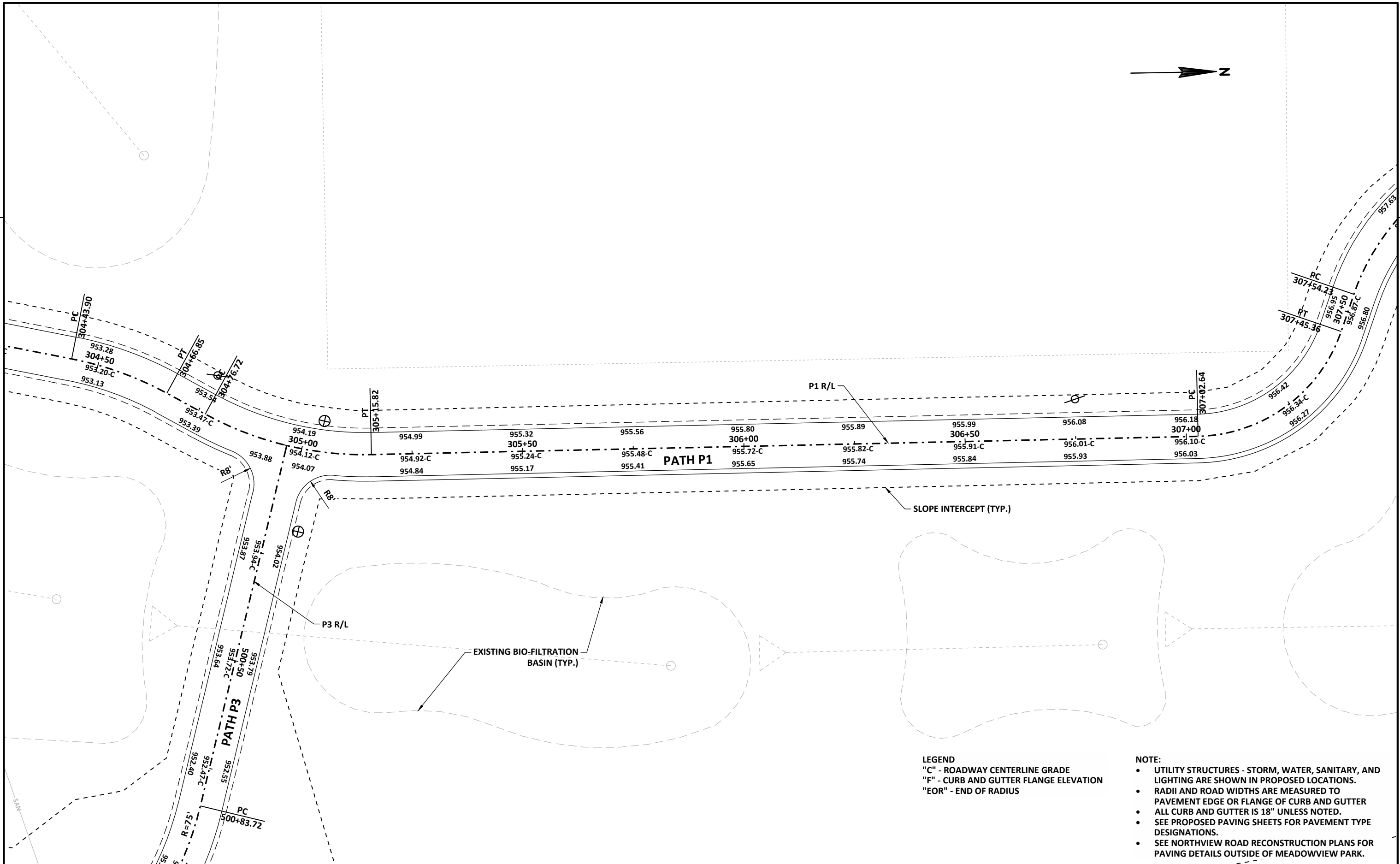
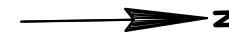
APPROVED: _____ DATE: _____
 APPROVED: _____ DATE: _____

DRAWN BY: BCS
 CHECKED BY: _____

PLOT SCALE: 1" = 20' XREF
 PLOT DATE: 11/21/2018 12:31 PM

SHEET NO. 3 OF 11
 PROJECT NO: 2019-NORTHVIEW RD PHASE II

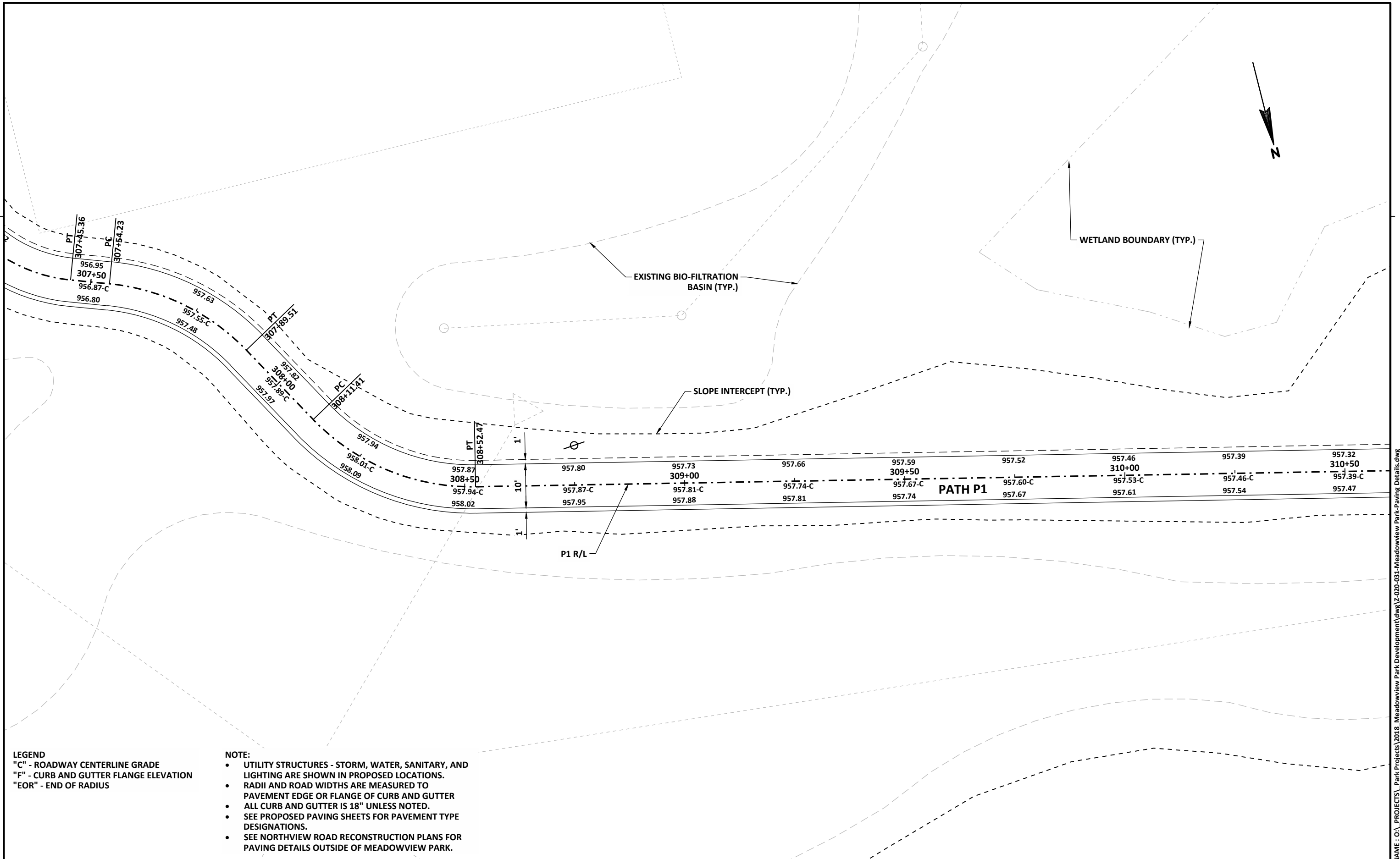
FILE NAME : C:\PROJECTS\Park Projects\2018_Meadowview Park Development\dwg\Z-020-031-Meadowview Park-Paving Details.dwg



LEGEND
 "C" - ROADWAY CENTERLINE GRADE
 "F" - CURB AND GUTTER FLANGE ELEVATION
 "EOR" - END OF RADIUS

NOTE:

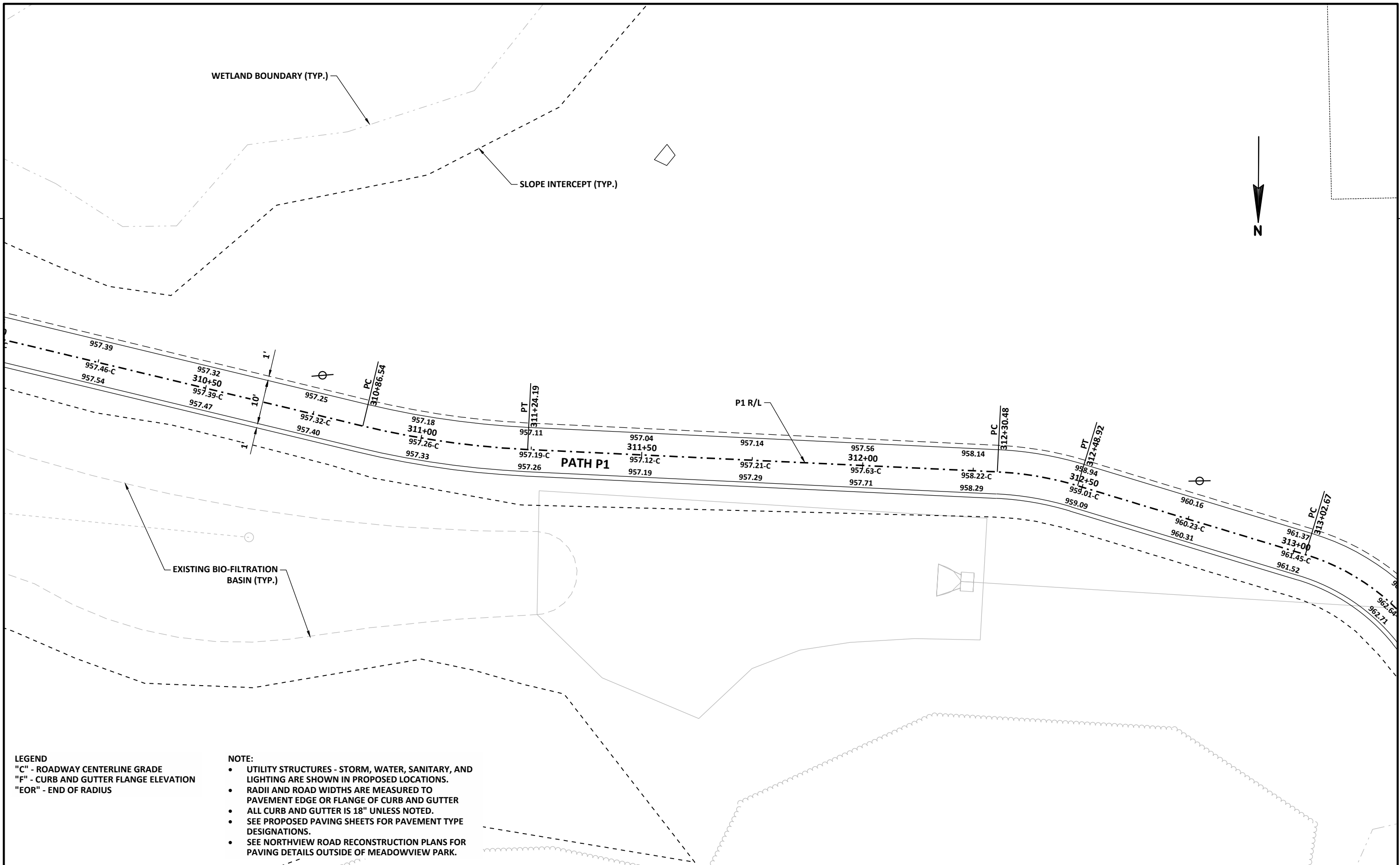
- UTILITY STRUCTURES - STORM, WATER, SANITARY, AND LIGHTING ARE SHOWN IN PROPOSED LOCATIONS.
- RADII AND ROAD WIDTHS ARE MEASURED TO PAVEMENT EDGE OR FLANGE OF CURB AND GUTTER
- ALL CURB AND GUTTER IS 18" UNLESS NOTED.
- SEE PROPOSED PAVING SHEETS FOR PAVEMENT TYPE DESIGNATIONS.
- SEE NORTHVIEW ROAD RECONSTRUCTION PLANS FOR PAVING DETAILS OUTSIDE OF MEADOWVIEW PARK.



LEGEND
 "C" - ROADWAY CENTERLINE GRADE
 "F" - CURB AND GUTTER FLANGE ELEVATION
 "EOR" - END OF RADIUS

- NOTE:**
- UTILITY STRUCTURES - STORM, WATER, SANITARY, AND LIGHTING ARE SHOWN IN PROPOSED LOCATIONS.
 - RADII AND ROAD WIDTHS ARE MEASURED TO PAVEMENT EDGE OR FLANGE OF CURB AND GUTTER
 - ALL CURB AND GUTTER IS 18" UNLESS NOTED.
 - SEE PROPOSED PAVING SHEETS FOR PAVEMENT TYPE DESIGNATIONS.
 - SEE NORTHVIEW ROAD RECONSTRUCTION PLANS FOR PAVING DETAILS OUTSIDE OF MEADOWVIEW PARK.

FILE NAME : C:\PROJECTS\Park Projects\2018_Meadowview Park Development\dwg\Z-020-031-Meadowview Park-Paving Details.dwg



WETLAND BOUNDARY (TYP.)

SLOPE INTERCEPT (TYP.)



EXISTING BIO-FILTRATION BASIN (TYP.)

PATH P1

P1 R/L

LEGEND
 "C" - ROADWAY CENTERLINE GRADE
 "F" - CURB AND GUTTER FLANGE ELEVATION
 "EOR" - END OF RADIUS

- NOTE:**
- UTILITY STRUCTURES - STORM, WATER, SANITARY, AND LIGHTING ARE SHOWN IN PROPOSED LOCATIONS.
 - RADII AND ROAD WIDTHS ARE MEASURED TO PAVEMENT EDGE OR FLANGE OF CURB AND GUTTER
 - ALL CURB AND GUTTER IS 18" UNLESS NOTED.
 - SEE PROPOSED PAVING SHEETS FOR PAVEMENT TYPE DESIGNATIONS.
 - SEE NORTHVIEW ROAD RECONSTRUCTION PLANS FOR PAVING DETAILS OUTSIDE OF MEADOWVIEW PARK.

CITY OF WAUKESHA
 DEPARTMENT OF PUBLIC WORKS

MEADOWVIEW PARK
 PAVING DETAILS

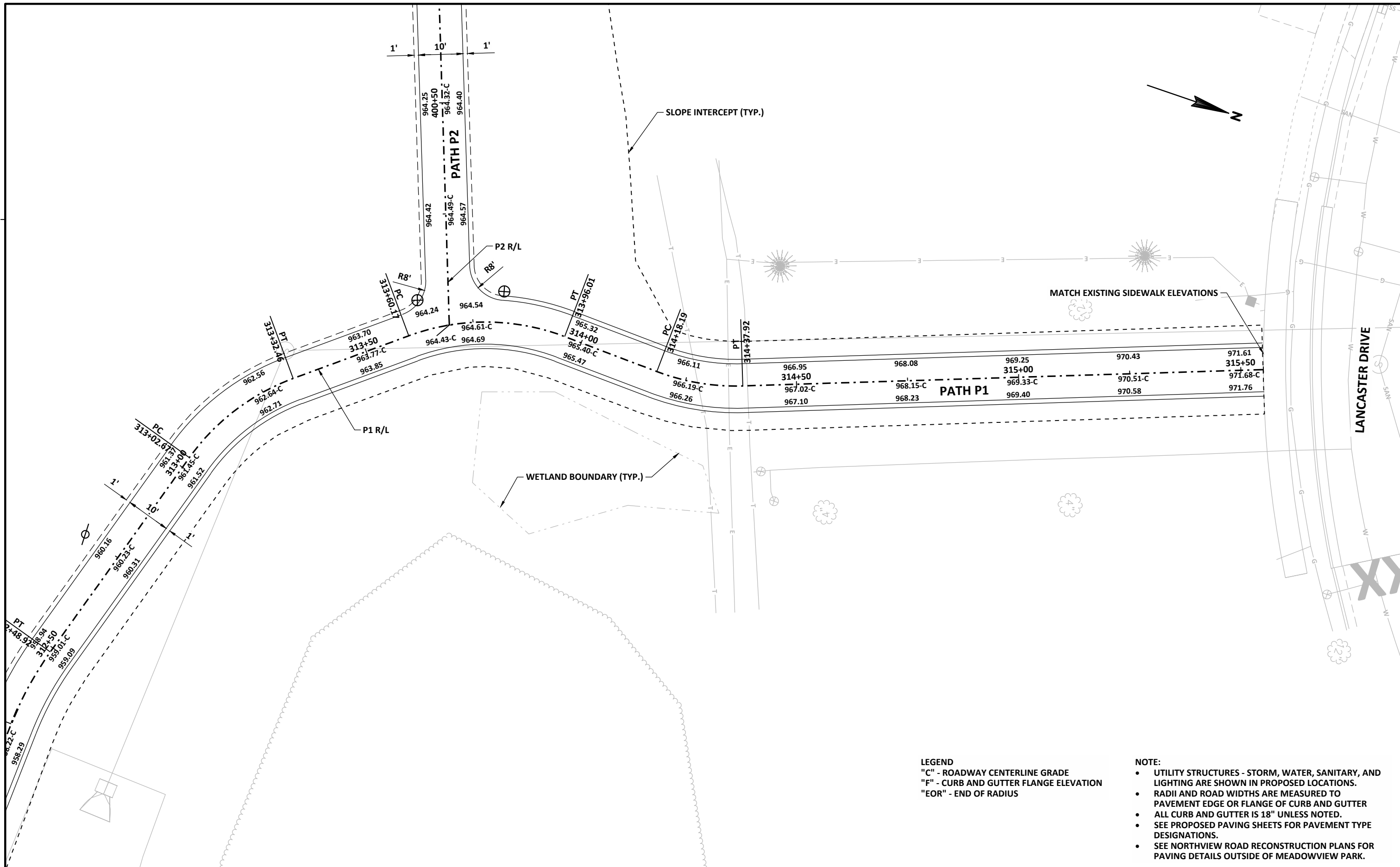
APPROVED: _____ DATE: _____
 APPROVED: _____ DATE: _____

DRAWN BY: BCS
 CHECKED BY: _____

PLOT SCALE: 1" = 40'-0"
 PLOT DATE: 11/21/2018 12:32 PM

SHEET NO. 6 OF 11
 PROJECT NO: 2019-NORTHVIEW RD PHASE II

FILE NAME : C:\PROJECTS\Park Projects\2018_Meadowview Park Development\dwg\Z-020-031-Meadowview Park-Paving Details.dwg



LEGEND
 "C" - ROADWAY CENTERLINE GRADE
 "F" - CURB AND GUTTER FLANGE ELEVATION
 "EOR" - END OF RADIUS

- NOTE:**
- UTILITY STRUCTURES - STORM, WATER, SANITARY, AND LIGHTING ARE SHOWN IN PROPOSED LOCATIONS.
 - RADII AND ROAD WIDTHS ARE MEASURED TO PAVEMENT EDGE OR FLANGE OF CURB AND GUTTER
 - ALL CURB AND GUTTER IS 18" UNLESS NOTED.
 - SEE PROPOSED PAVING SHEETS FOR PAVEMENT TYPE DESIGNATIONS.
 - SEE NORTHVIEW ROAD RECONSTRUCTION PLANS FOR PAVING DETAILS OUTSIDE OF MEADOWVIEW PARK.

CITY OF WAUKESHA
 DEPARTMENT OF PUBLIC WORKS

MEADOWVIEW PARK
 PAVING DETAILS

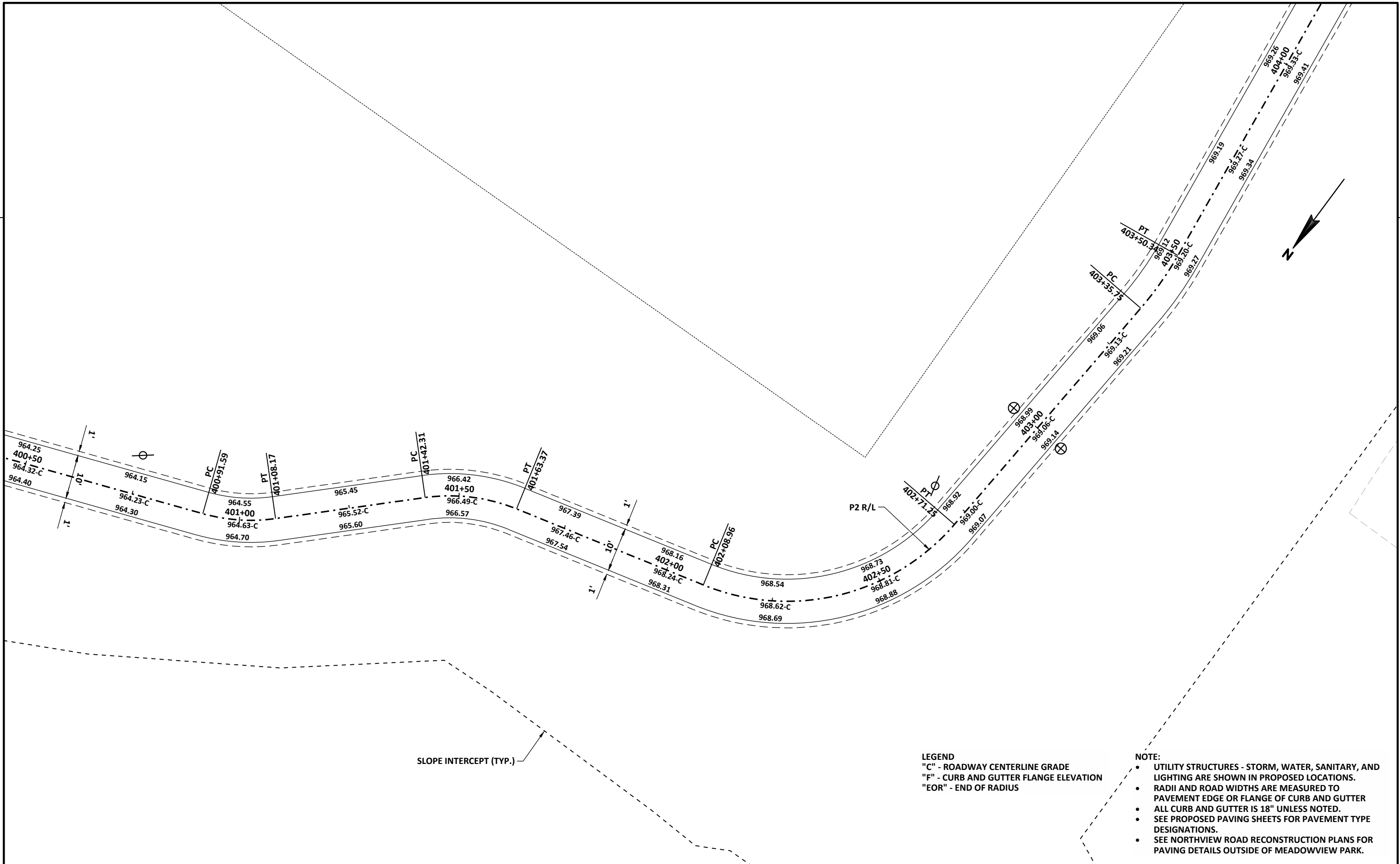
APPROVED: _____ DATE: _____
 APPROVED: _____ DATE: _____

DRAWN BY: BCS
 CHECKED BY: _____

PLOT SCALE: 1" = 30'
 PLOT DATE: 11/21/2018 12:33 PM

SHEET NO. 7 OF 11
 PROJECT NO: 2019-NORTHVIEW RD PHASE II

FILE NAME : C:\PROJECTS\Park Projects\2018_Meadowview Park Development\dwg\2-020-031-Meadowview Park-Paving Details.dwg



SLOPE INTERCEPT (TYP.)

LEGEND
 "C" - ROADWAY CENTERLINE GRADE
 "F" - CURB AND GUTTER FLANGE ELEVATION
 "EOR" - END OF RADIUS

NOTE:

- UTILITY STRUCTURES - STORM, WATER, SANITARY, AND LIGHTING ARE SHOWN IN PROPOSED LOCATIONS.
- RADII AND ROAD WIDTHS ARE MEASURED TO PAVEMENT EDGE OR FLANGE OF CURB AND GUTTER
- ALL CURB AND GUTTER IS 18" UNLESS NOTED.
- SEE PROPOSED PAVING SHEETS FOR PAVEMENT TYPE DESIGNATIONS.
- SEE NORTHVIEW ROAD RECONSTRUCTION PLANS FOR PAVING DETAILS OUTSIDE OF MEADOWVIEW PARK.

CITY OF WAUKESHA
 DEPARTMENT OF PUBLIC WORKS

MEADOWVIEW PARK
 PAVING DETAILS

APPROVED: _____ DATE: _____
 APPROVED: _____ DATE: _____

DRAWN BY: BCS
 CHECKED BY: _____

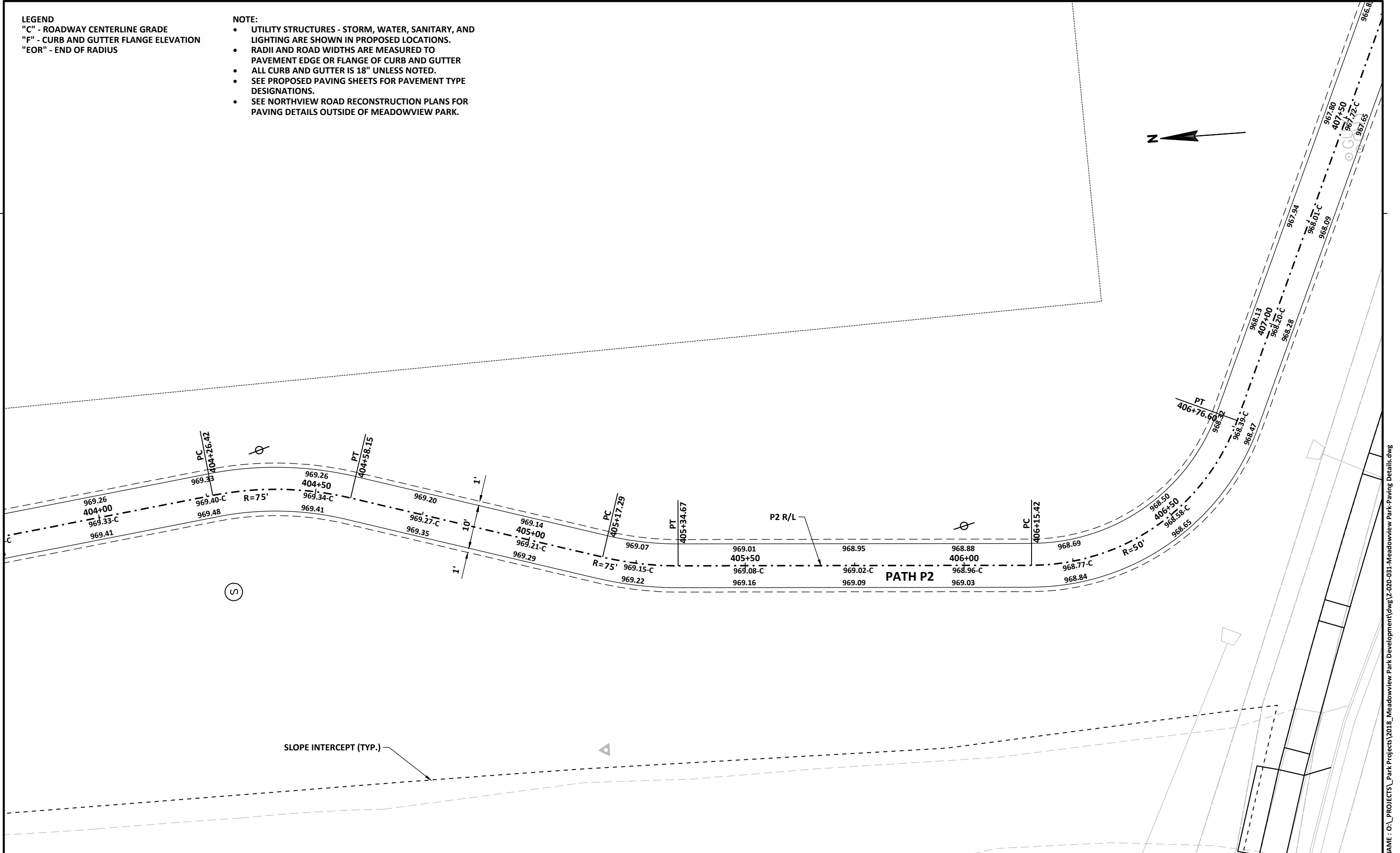
PLOT SCALE: 1" = 40'-0"
 PLOT DATE: 11/21/2018 12:34 PM

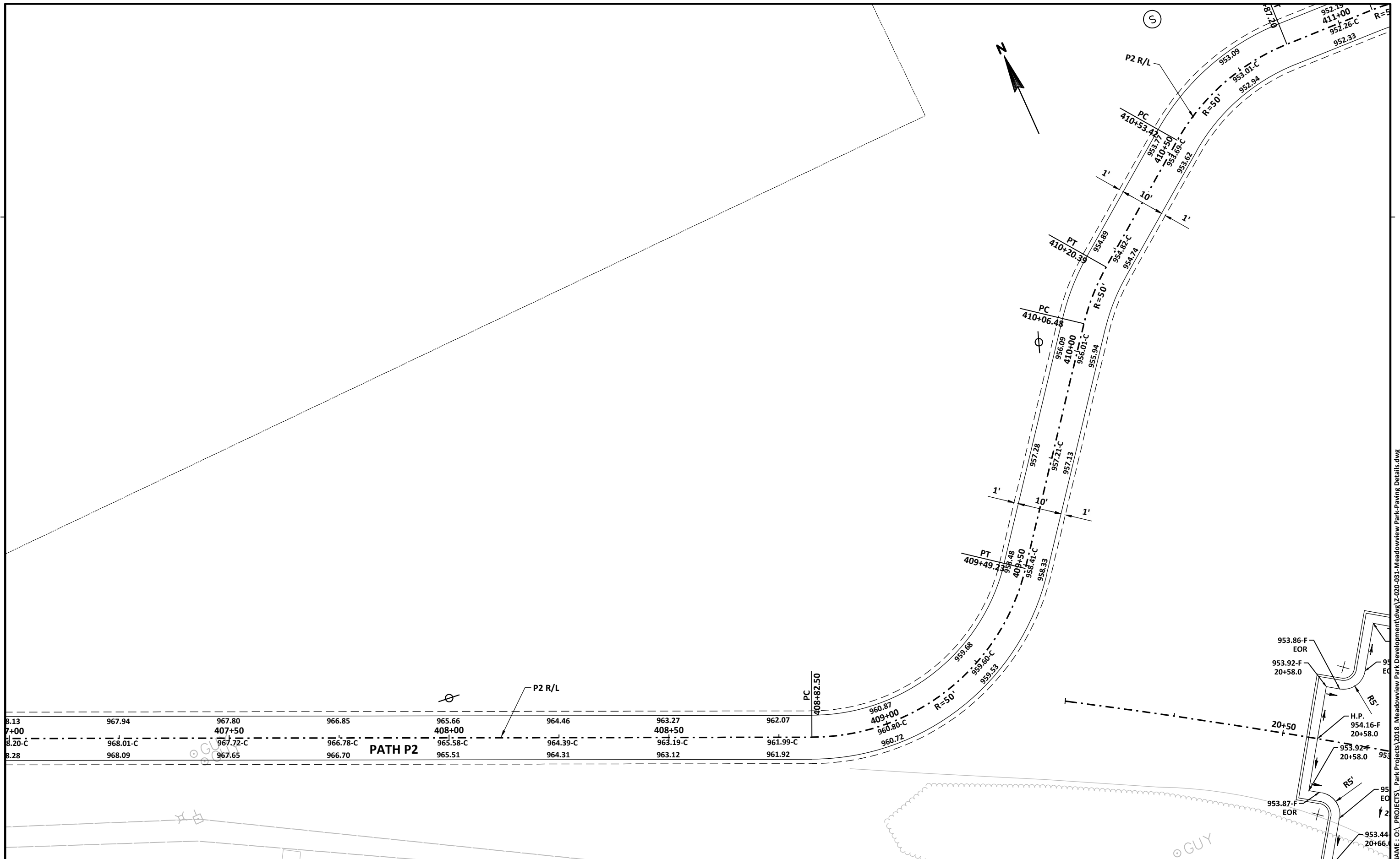
SHEET NO. 8 OF 11
 PROJECT NO: 2019-NORTHVIEW RD PHASE II

FILE NAME : C:\PROJECTS\Park Projects\2018_Meadowview Park Development\dwg\Z-020-031-Meadowview Park-Paving Details.dwg

LEGEND
 "C" - ROADWAY CENTERLINE GRADE
 "F" - CURB AND GUTTER FLANGE ELEVATION
 "EOR" - END OF RADIUS

- NOTE:**
- UTILITY STRUCTURES - STORM, WATER, SANITARY, AND LIGHTING ARE SHOWN IN PROPOSED LOCATIONS.
 - RADII AND ROAD WIDTHS ARE MEASURED TO PAVEMENT EDGE OR FLANGE OF CURB AND GUTTER
 - ALL CURB AND GUTTER IS 18" UNLESS NOTED.
 - SEE PROPOSED PAVING SHEETS FOR PAVEMENT TYPE DESIGNATIONS.
 - SEE NORTHVIEW ROAD RECONSTRUCTION PLANS FOR PAVING DETAILS OUTSIDE OF MEADOWVIEW PARK.





8.13	967.94	967.80	966.85	965.66	964.46	963.27	962.07
7+00		407+50		408+00		408+50	
8.20-C	968.01-C	967.72-C	966.78-C	965.58-C	964.39-C	963.19-C	961.99-C
8.28	968.09	967.65	966.70	965.51	964.31	963.12	961.92

CITY OF WAUKESHA
DEPARTMENT OF PUBLIC WORKS

MEADOWVIEW PARK
PAVING DETAILS

APPROVED: _____ DATE: _____
DRAWN BY: BCS
CHECKED BY: _____

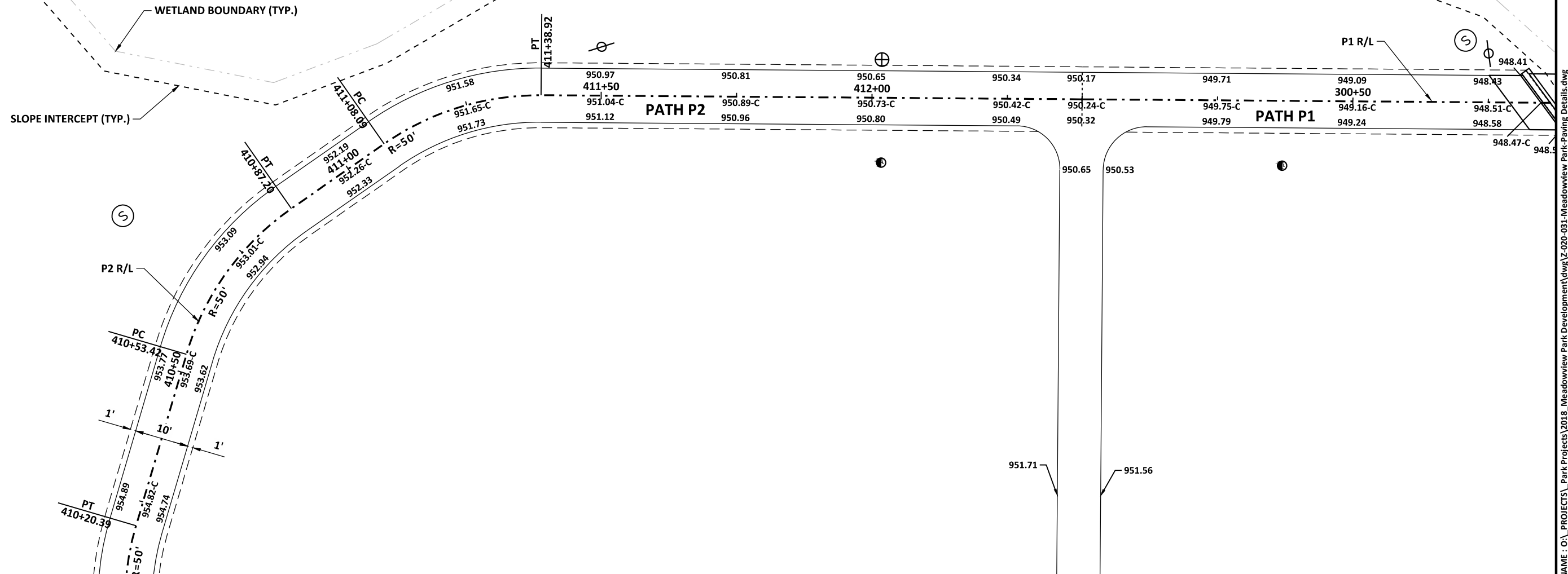
PLOT SCALE: 1" = 20'-0"
PLOT DATE: 11/21/18 12:34 PM

SHEET NO. 10 OF 11
PROJECT NO: 2019-NORTHVIEW RD PHASE II

FILE NAME : C:\PROJECTS\Park Projects\2018_Meadowview Park Development\dwg\2020-031-Meadowview Park-Paving Details.dwg

LEGEND
 "C" - ROADWAY CENTERLINE GRADE
 "F" - CURB AND GUTTER FLANGE ELEVATION
 "EOR" - END OF RADIUS

- NOTE:**
- UTILITY STRUCTURES - STORM, WATER, SANITARY, AND LIGHTING ARE SHOWN IN PROPOSED LOCATIONS.
 - RADI AND ROAD WIDTHS ARE MEASURED TO PAVEMENT EDGE OR FLANGE OF CURB AND GUTTER
 - ALL CURB AND GUTTER IS 18" UNLESS NOTED.
 - SEE PROPOSED PAVING SHEETS FOR PAVEMENT TYPE DESIGNATIONS.
 - SEE NORTHVIEW ROAD RECONSTRUCTION PLANS FOR PAVING DETAILS OUTSIDE OF MEADOWVIEW PARK.



CITY OF WAUKESHA
 DEPARTMENT OF PUBLIC WORKS

MEADOWVIEW PARK
 PAVING DETAILS

APPROVED: _____ DATE: _____
 APPROVED: _____ DATE: _____

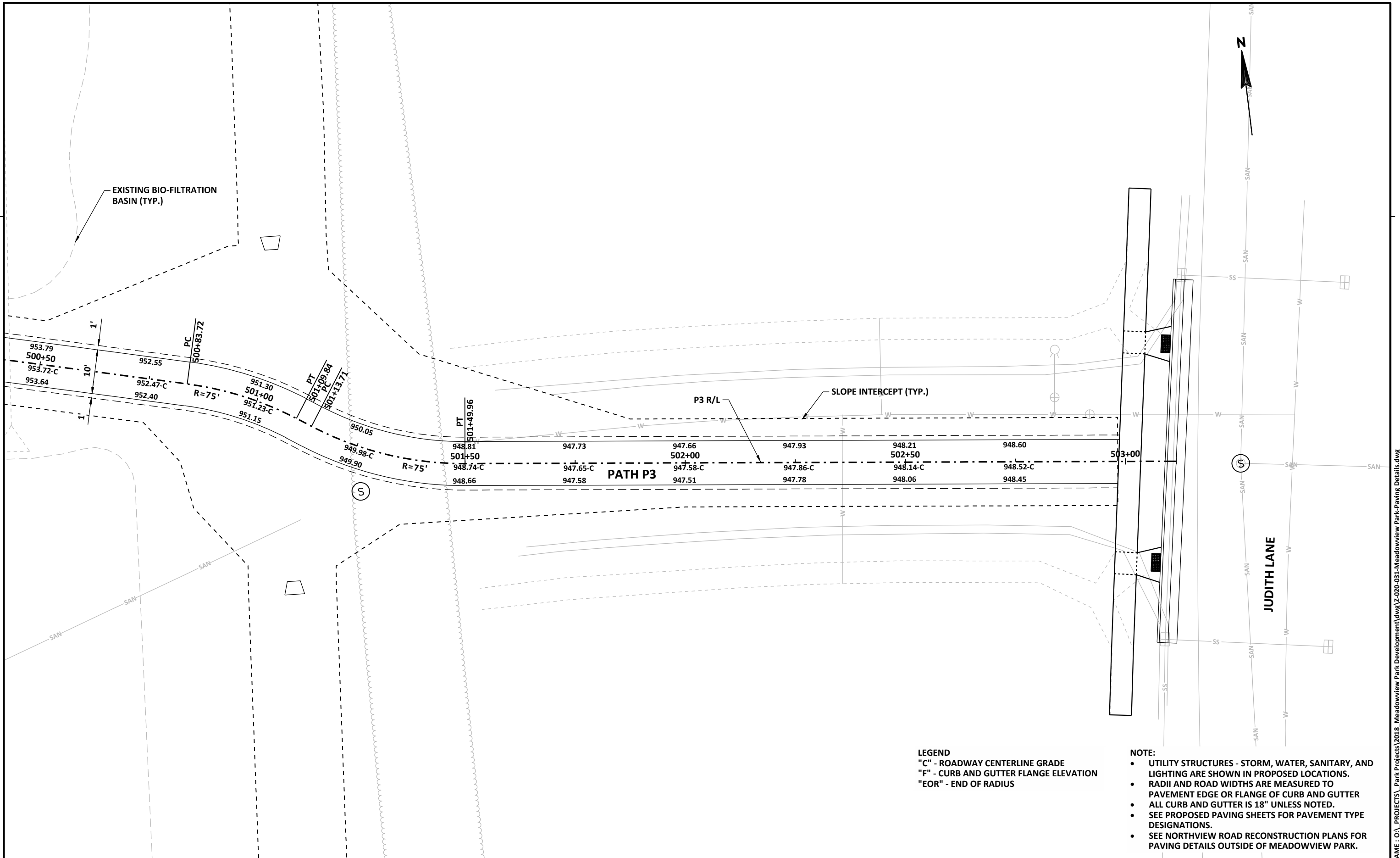
DRAWN BY: BCS
 CHECKED BY: _____

PLOT SCALE: 1" = 20' HORIZONTAL
 PLOT DATE: 11/21/2018 12:35 PM

SHEET NO. 11 OF 12

PROJECT NO: 2019-NORTHVIEW RD PHASE II

FILE NAME : C:\PROJECTS\Projects\2018_Meadowview Park Development\dwg\Z-020-031-Meadowview Park-Paving Details.dwg



EXISTING BIO-FILTRATION BASIN (TYP.)



PATH P3

SLOPE INTERCEPT (TYP.)

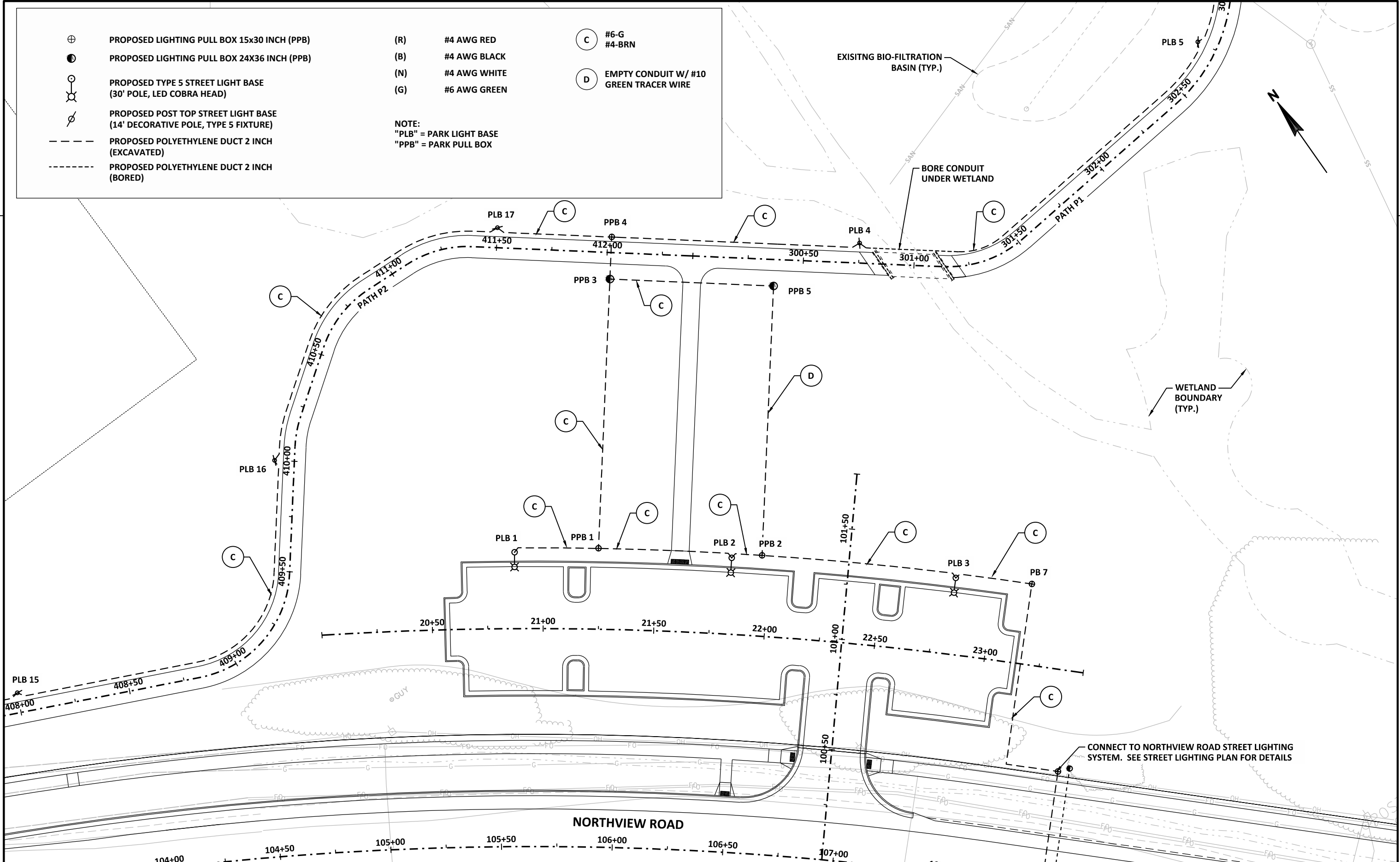
JUDITH LANE

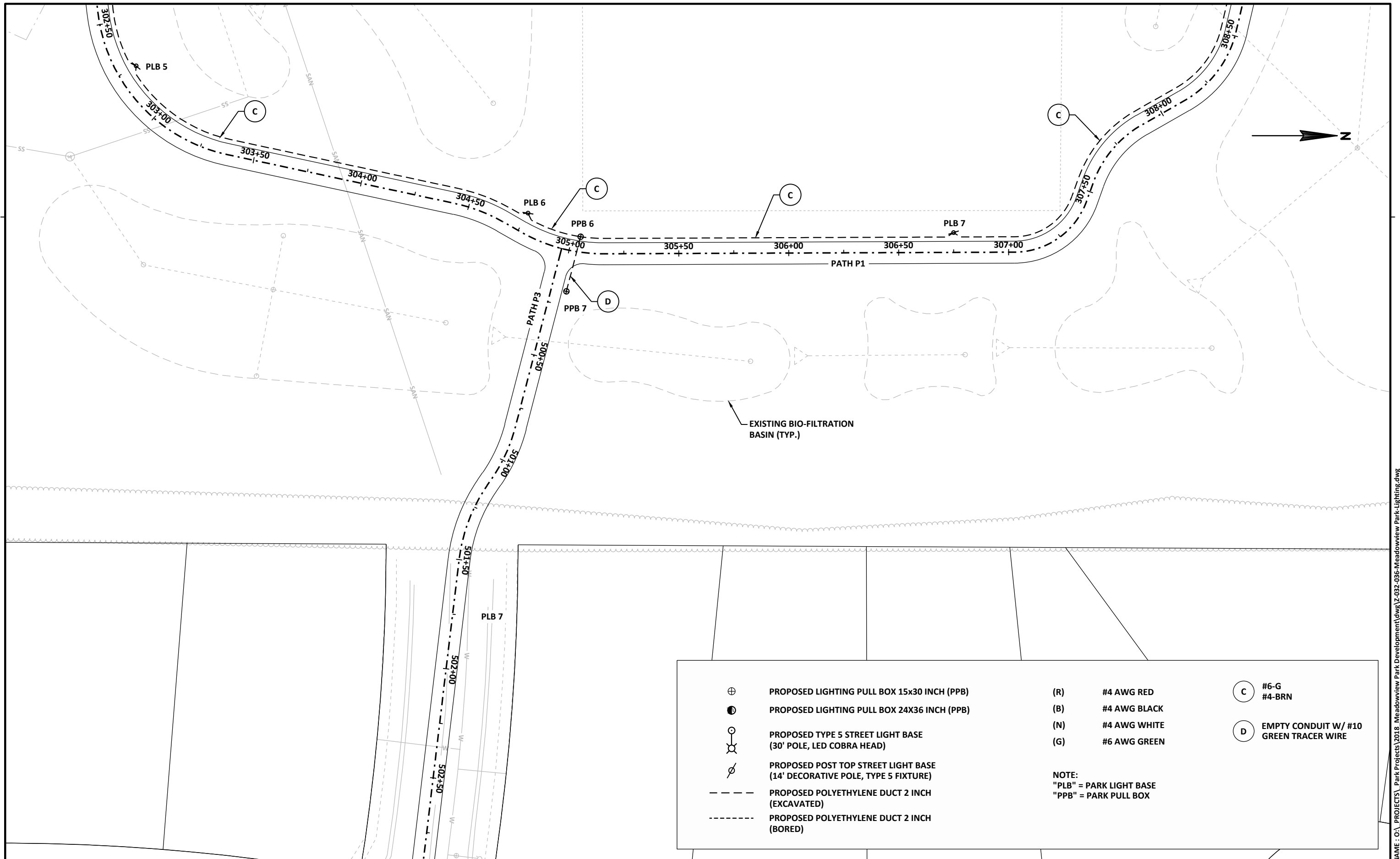
LEGEND
 "C" - ROADWAY CENTERLINE GRADE
 "F" - CURB AND GUTTER FLANGE ELEVATION
 "EOR" - END OF RADIUS

NOTE:

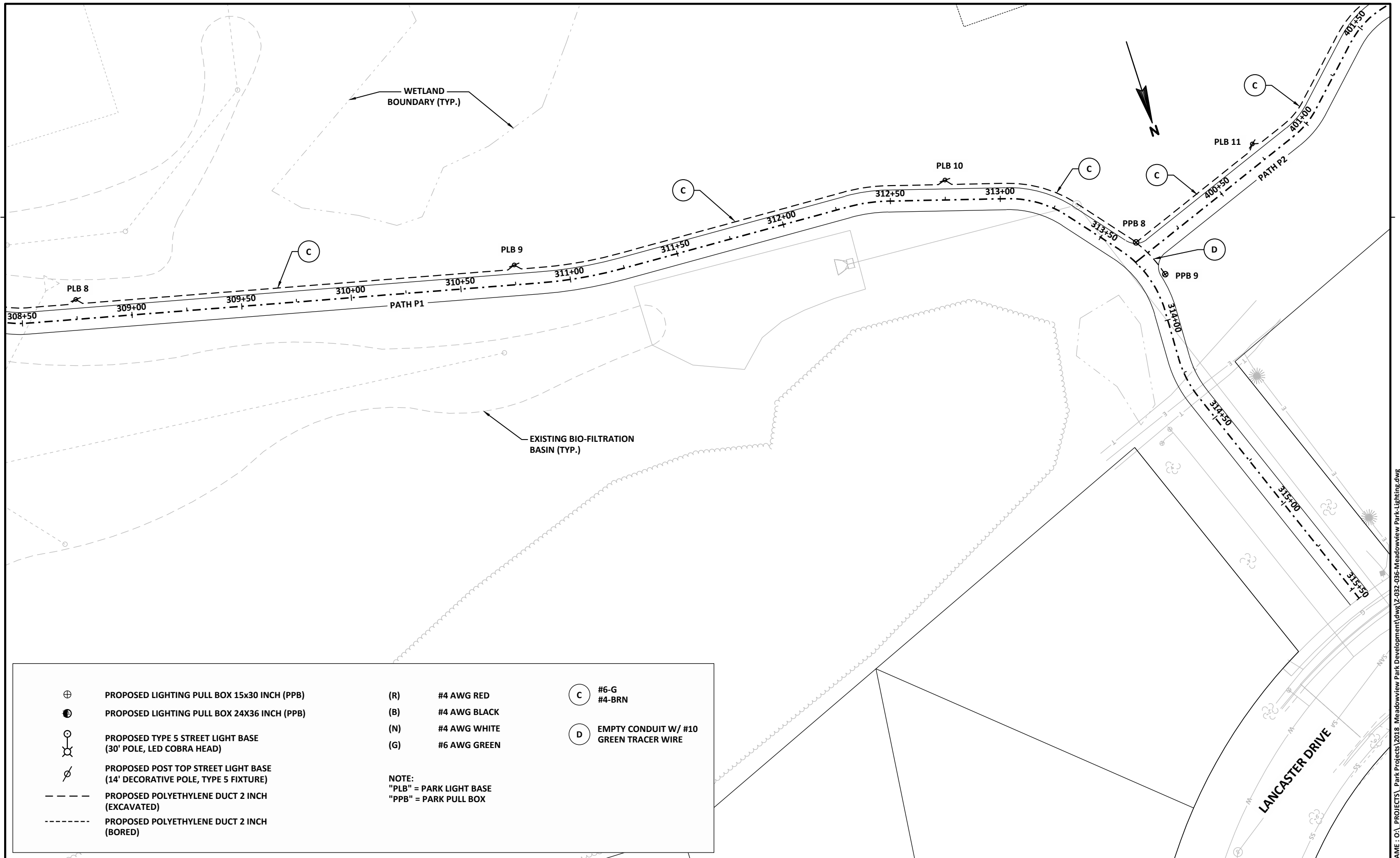
- UTILITY STRUCTURES - STORM, WATER, SANITARY, AND LIGHTING ARE SHOWN IN PROPOSED LOCATIONS.
- RADII AND ROAD WIDTHS ARE MEASURED TO PAVEMENT EDGE OR FLANGE OF CURB AND GUTTER
- ALL CURB AND GUTTER IS 18" UNLESS NOTED.
- SEE PROPOSED PAVING SHEETS FOR PAVEMENT TYPE DESIGNATIONS.
- SEE NORTHVIEW ROAD RECONSTRUCTION PLANS FOR PAVING DETAILS OUTSIDE OF MEADOWVIEW PARK.

	PROPOSED LIGHTING PULL BOX 15x30 INCH (PPB)	(R) #4 AWG RED	(C) #6-G #4-BRN
	PROPOSED LIGHTING PULL BOX 24x36 INCH (PPB)	(B) #4 AWG BLACK	(D) EMPTY CONDUIT W/ #10 GREEN TRACER WIRE
	PROPOSED TYPE 5 STREET LIGHT BASE (30' POLE, LED COBRA HEAD)	(N) #4 AWG WHITE	
	PROPOSED POST TOP STREET LIGHT BASE (14' DECORATIVE POLE, TYPE 5 FIXTURE)	(G) #6 AWG GREEN	
	PROPOSED POLYETHYLENE DUCT 2 INCH (EXCAVATED)	NOTE: "PLB" = PARK LIGHT BASE "PPB" = PARK PULL BOX	
	PROPOSED POLYETHYLENE DUCT 2 INCH (BORED)		

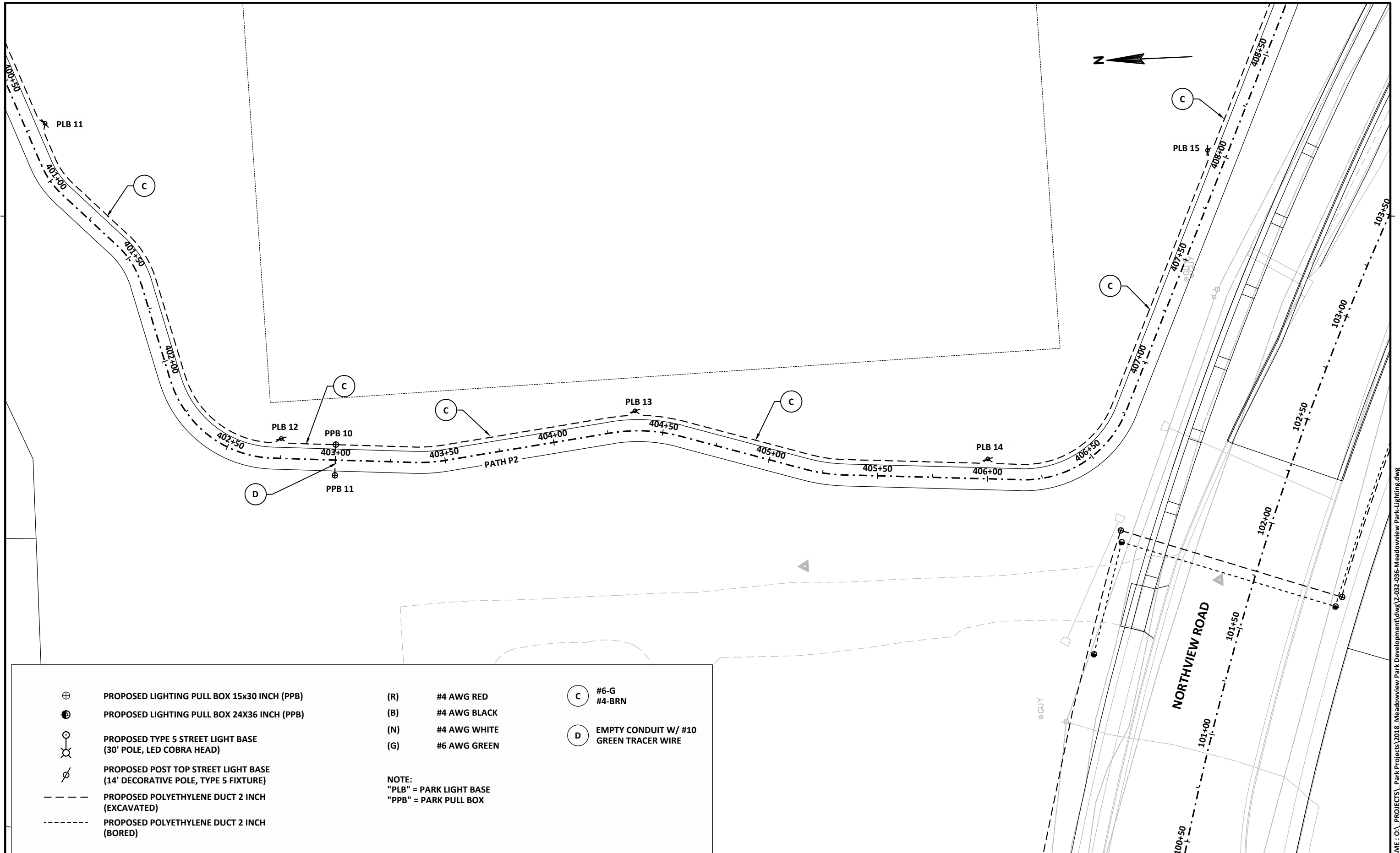




⊕	PROPOSED LIGHTING PULL BOX 15x30 INCH (PPB)	(R)	#4 AWG RED	⊙	#6-G
●	PROPOSED LIGHTING PULL BOX 24x36 INCH (PPB)	(B)	#4 AWG BLACK	⊙	#4-BRN
⊙	PROPOSED TYPE 5 STREET LIGHT BASE (30' POLE, LED COBRA HEAD)	(N)	#4 AWG WHITE	⊙	EMPTY CONDUIT W/ #10 GREEN TRACER WIRE
⊙	PROPOSED POST TOP STREET LIGHT BASE (14' DECORATIVE POLE, TYPE 5 FIXTURE)	(G)	#6 AWG GREEN		
---	PROPOSED POLYETHYLENE DUCT 2 INCH (EXCAVATED)	NOTE: "PLB" = PARK LIGHT BASE "PPB" = PARK PULL BOX			
- - -	PROPOSED POLYETHYLENE DUCT 2 INCH (BORED)				



	PROPOSED LIGHTING PULL BOX 15x30 INCH (PPB)	(R)	#4 AWG RED	(C)	#6-G #4-BRN
	PROPOSED LIGHTING PULL BOX 24X36 INCH (PPB)	(B)	#4 AWG BLACK	(D)	EMPTY CONDUIT W/ #10 GREEN TRACER WIRE
	PROPOSED TYPE 5 STREET LIGHT BASE (30' POLE, LED COBRA HEAD)	(N)	#4 AWG WHITE		
	PROPOSED POST TOP STREET LIGHT BASE (14' DECORATIVE POLE, TYPE 5 FIXTURE)	(G)	#6 AWG GREEN		
	PROPOSED POLYETHYLENE DUCT 2 INCH (EXCAVATED)	NOTE: "PLB" = PARK LIGHT BASE "PPB" = PARK PULL BOX			
	PROPOSED POLYETHYLENE DUCT 2 INCH (BORED)				



⊕	PROPOSED LIGHTING PULL BOX 15x30 INCH (PPB)	(R)	#4 AWG RED	⊙	#6-G
⊙	PROPOSED LIGHTING PULL BOX 24X36 INCH (PPB)	(B)	#4 AWG BLACK	⊙	#4-BRN
⊙	PROPOSED TYPE 5 STREET LIGHT BASE (30' POLE, LED COBRA HEAD)	(N)	#4 AWG WHITE	⊙	EMPTY CONDUIT W/ #10 GREEN TRACER WIRE
⊙	PROPOSED POST TOP STREET LIGHT BASE (14' DECORATIVE POLE, TYPE 5 FIXTURE)	(G)	#6 AWG GREEN		
---	PROPOSED POLYETHYLENE DUCT 2 INCH (EXCAVATED)	NOTE: "PLB" = PARK LIGHT BASE "PPB" = PARK PULL BOX			
- - -	PROPOSED POLYETHYLENE DUCT 2 INCH (BORED)				

Park Light Concrete Bases		
Pole ID	Type 5	Post Top
PLB 1	1	
PLB 2	1	
PLB 3	1	
PLB 4		1
PLB 5		1
PLB 6		1
PLB 7		1
PLB 8		1
PLB 9		1
PLB 10		1
PLB 11		1
PLB 12		1
PLB 13		1
PLB 14		1
PLB 15		1
PLB 16		1
PLB 17		1
TOTALS	3	14


Park Light Circuit - Lighting	
Pole ID	Circuit
PLB 1	BLACK
PLB 2	RED
PLB 3	BLACK
PLB 4	RED
PLB 5	BLACK
PLB 6	RED
PLB 7	BLACK
PLB 8	RED
PLB 9	BLACK
PLB 10	RED
PLB 11	BLACK
PLB 12	RED
PLB 13	BLACK
PLB 14	RED
PLB 15	BLACK
PLB 16	RED
PLB 17	BLACK

Park lighting - Pull Boxes		
Box ID	15x30	24x36
PPB 1	1	
PPB 2	1	
PPB 3		1
PPB 4	1	
PPB 5		1
PPB 6	1	
PPB 7	1	
PPB 8	1	
PPB 9	1	
PPB 10	1	
PPB 11	1	
TOTALS	9	2

Park Lighting - Wire	
Size	Quantity Totals
#12/2 UF	120-FEET
#10 XLP	375-FEET
#6 XLP	3,500-FEET
#4 XLP	10,500-FEET

Park Lighting - 2-Inch HDPE Conduit			
Location 1	Location 2	Type	Length
PLB 1	PPB 1	EXCAVATED	40
PPB 1	PLB 2	EXCAVATED	60
PLB 2	PPB 2	EXCAVATED	15
PPB 2	PLB 3	EXCAVATED	88
PLB 3	PB 7	EXCAVATED	40
PPB 1	PPB 3	EXCAVATED	121
PPB 3	PPB 4	EXCAVATED	18
PPB 4	PLB 4	EXCAVATED	112
PLB 4	PLB 5	BORED	42
PLB 4	PLB 5	EXCAVATED	149
PLB 5	PLB 6	EXCAVATED	198
PLB 6	PPB 6	EXCAVATED	30
PPB 6	PPB 7	EXCAVATED	26
PPB 6	PLB 7	EXCAVATED	171
PLB 7	PLB 8	EXCAVATED	192
PLB 8	PLB 9	EXCAVATED	202
PLB 9	PLB 10	EXCAVATED	202
PLB 10	PPB 8	EXCAVATED	95
PPB 8	PPB 9	EXCAVATED	20
PPB 8	PLB 11	EXCAVATED	70
PLB 11	PLB 12	EXCAVATED	194
PLB 12	PPB 10	EXCAVATED	26
PPB 10	PPB 11	EXCAVATED	14
PPB 10	PLB 13	EXCAVATED	138
PLB 13	PLB 14	EXCAVATED	165
PLB 14	PLB 15	EXCAVATED	193
PLB 15	PLB 16	EXCAVATED	192
PLB 16	PLB 17	EXCAVATED	163
PLB 17	PPB 4	EXCAVATED	55
PPB 3	PPB 5	EXCAVATED	75
PPB 5	PPB 2	EXCAVATED	121
TOTALS			3227

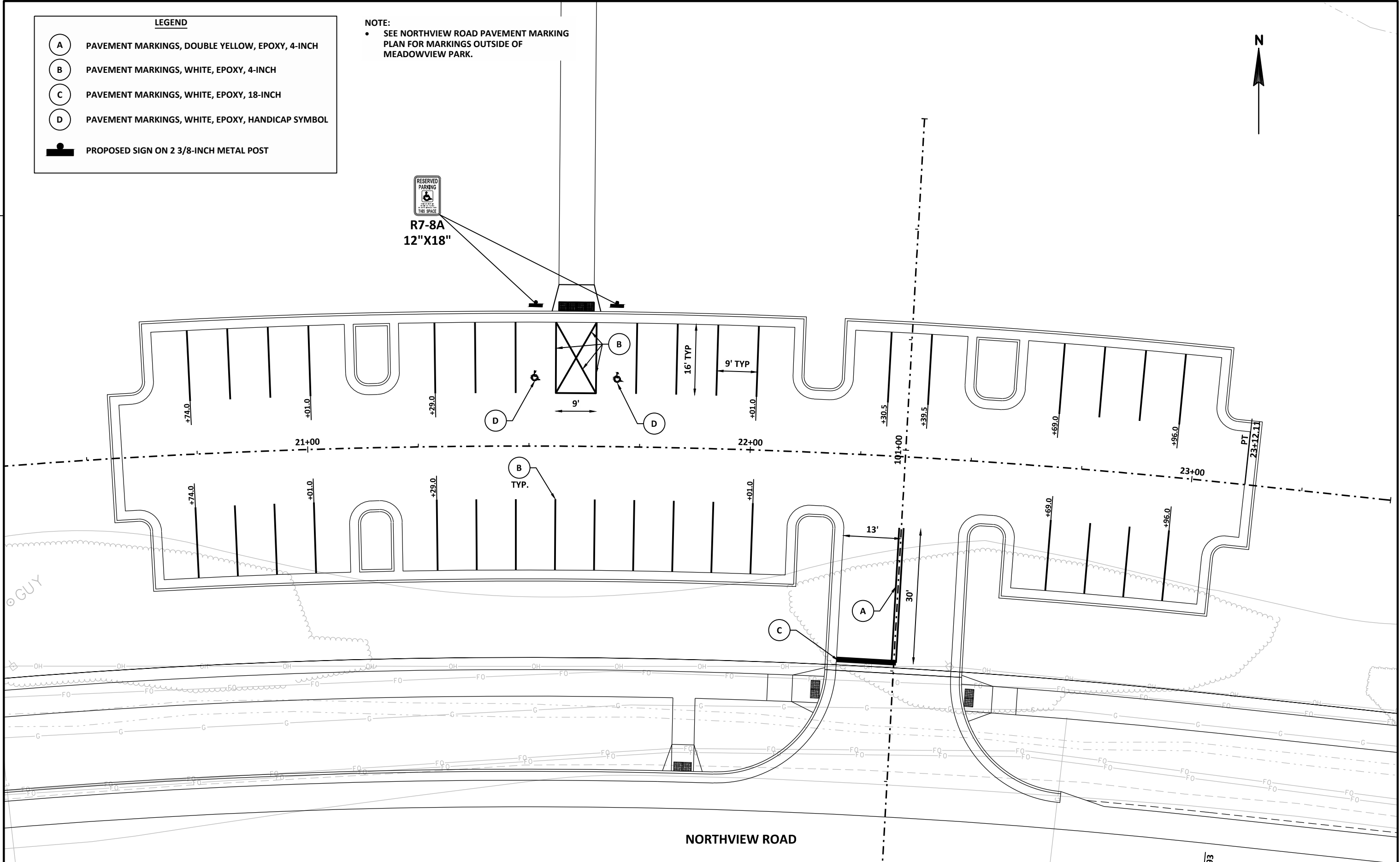
Informational Notes - Lighting
<ol style="list-style-type: none"> 1. No splicing in Pull Boxes unless noted in Plans. 2. Contractor provides all splicing hardware. 3. Contractor provides all fuses and fuse holders. 4. All luminaire line side conductors fused at each pole. 5. Fuse size - 5-AMP fast acting midget fuse. 6. All ground and tracer wires spliced together with a copper split bolt.

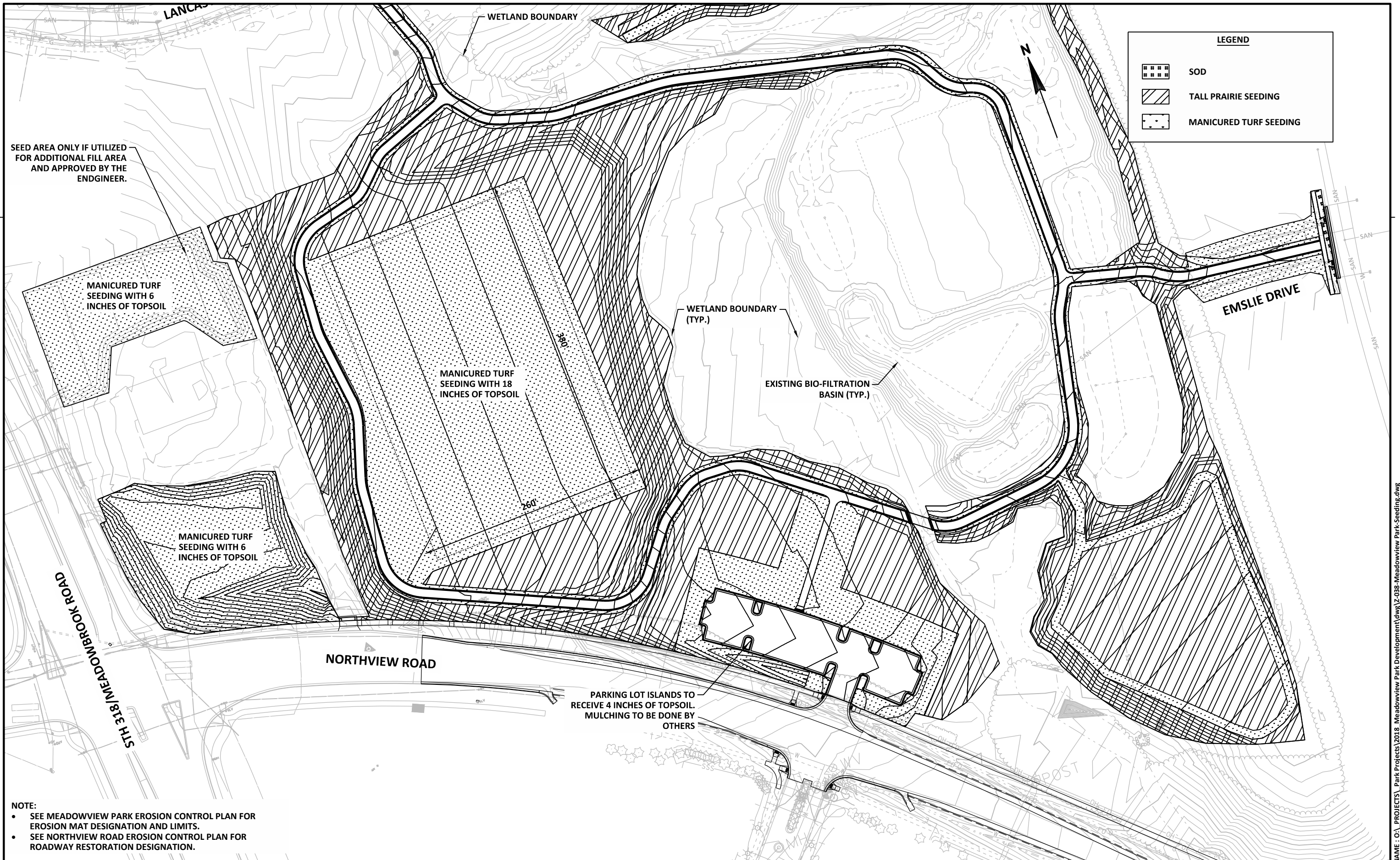
LEGEND	
(A)	PAVEMENT MARKINGS, DOUBLE YELLOW, EPOXY, 4-INCH
(B)	PAVEMENT MARKINGS, WHITE, EPOXY, 4-INCH
(C)	PAVEMENT MARKINGS, WHITE, EPOXY, 18-INCH
(D)	PAVEMENT MARKINGS, WHITE, EPOXY, HANDICAP SYMBOL
	PROPOSED SIGN ON 2 3/8-INCH METAL POST

NOTE:
 • SEE NORTHVIEW ROAD PAVEMENT MARKING PLAN FOR MARKINGS OUTSIDE OF MEADOWVIEW PARK.




R7-8A
12"X18"





SEED AREA ONLY IF UTILIZED FOR ADDITIONAL FILL AREA AND APPROVED BY THE ENGINEER.

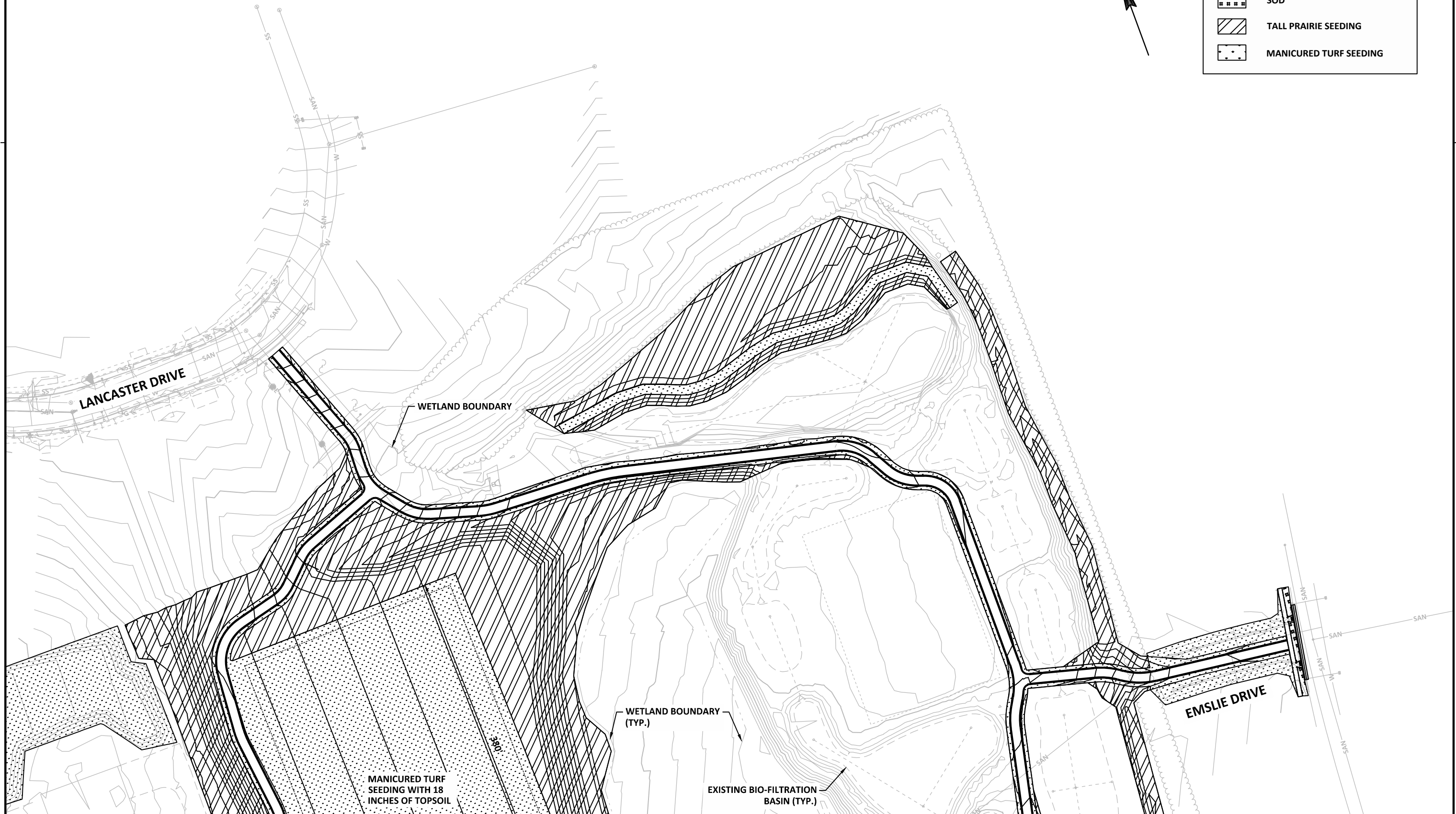
LEGEND	
	SOD
	TALL PRAIRIE SEEDING
	MANICURED TURF SEEDING

- NOTE:
- SEE MEADOWVIEW PARK EROSION CONTROL PLAN FOR EROSION MAT DESIGNATION AND LIMITS.
 - SEE NORTHVIEW ROAD EROSION CONTROL PLAN FOR ROADWAY RESTORATION DESIGNATION.

- NOTE:**
- SEE MEADOWVIEW PARK EROSION CONTROL PLAN FOR EROSION MAT DESIGNATION AND LIMITS.
 - SEE NORTHVIEW ROAD EROSION CONTROL PLAN FOR ROADWAY RESTORATION DESIGNATION.



LEGEND	
	SOD
	TALL PRAIRIE SEEDING
	MANICURED TURF SEEDING



CITY OF WAUKESHA
DEPARTMENT OF PUBLIC WORKS

MEADOWVIEW PARK
SEEDING PLAN

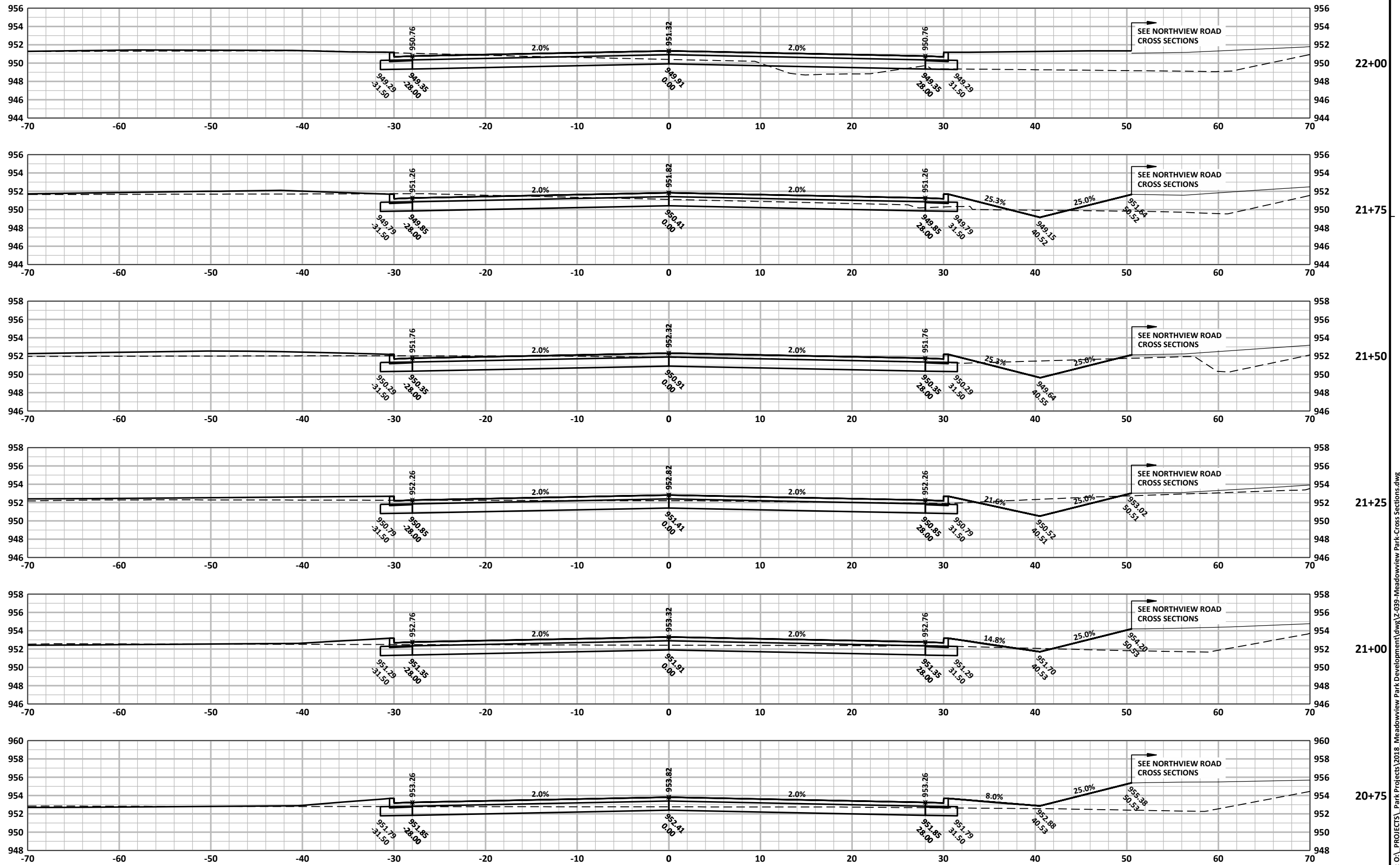
APPROVED: _____ DATE: _____
APPROVED: _____ DATE: _____

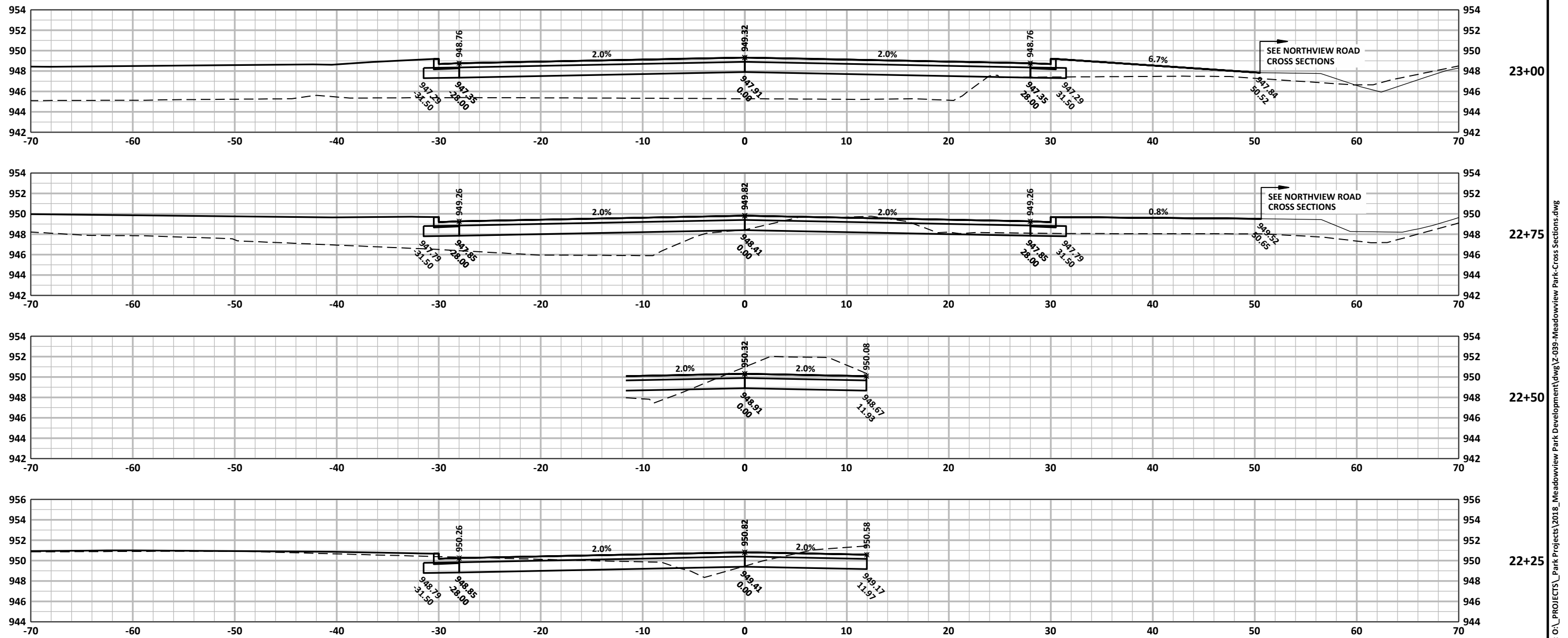
DRAWN BY: BCS
CHECKED BY: _____

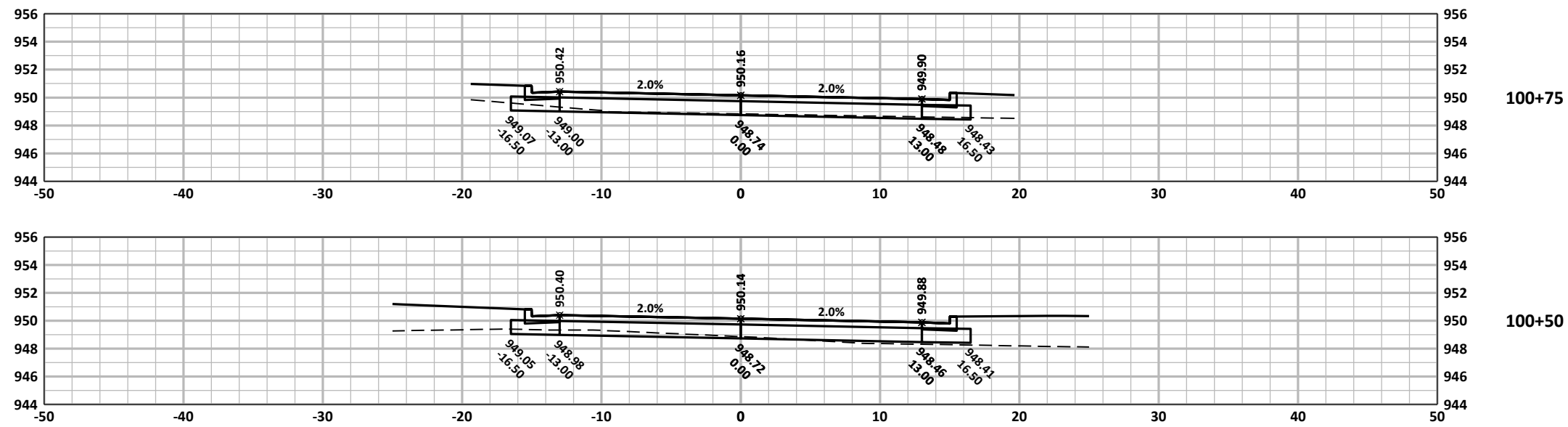
PLOT SCALE: 1" = 100' XREF
PLOT DATE: 11/21/2018 12:33 PM

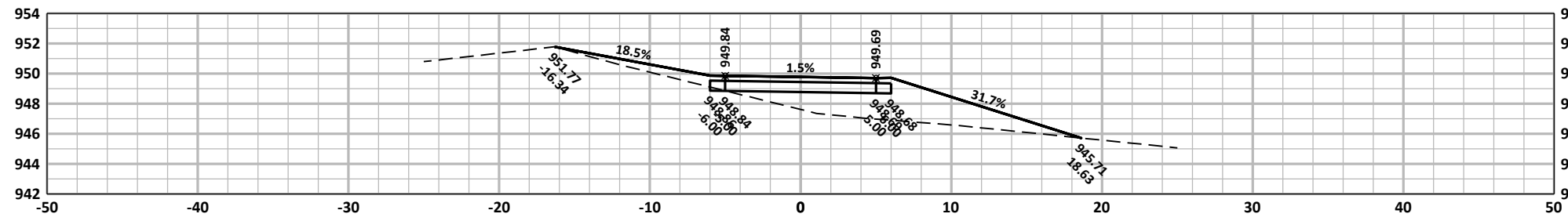
SHEET NO. 2 OF 2
PROJECT NO: 2018-NORTHVIEW RD. PHASE II

FILE NAME : C:\PROJECTS\Projects\2018_Meadowview Park Development\dwg\Z-038-Meadowview Park Seeding.dwg

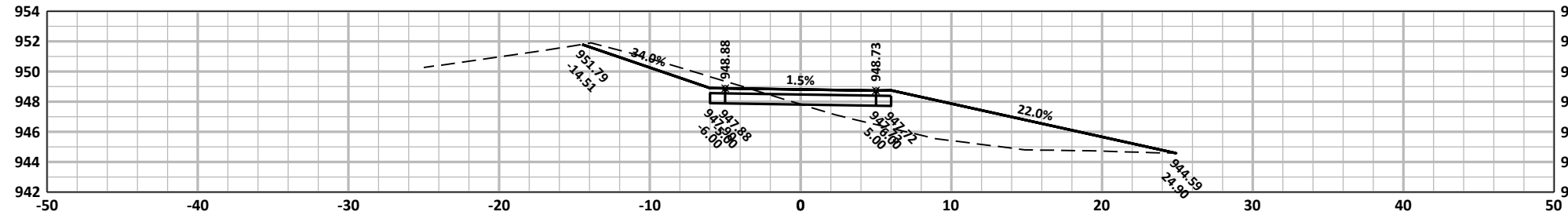




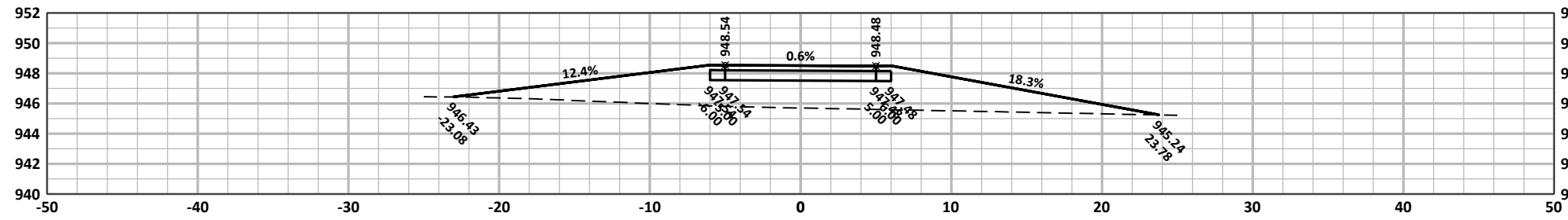




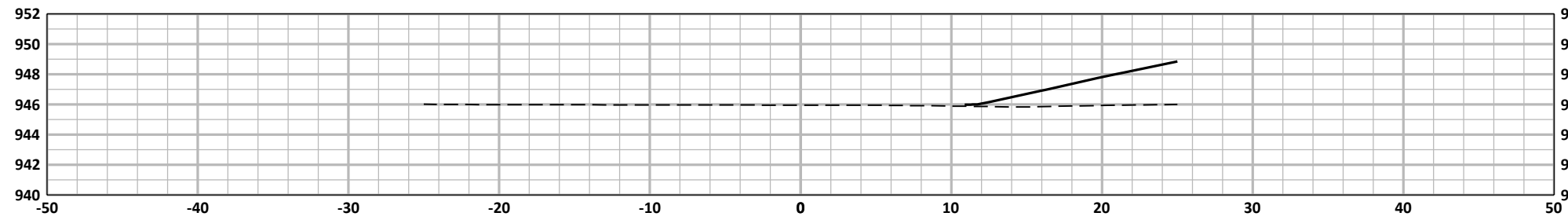
302+50



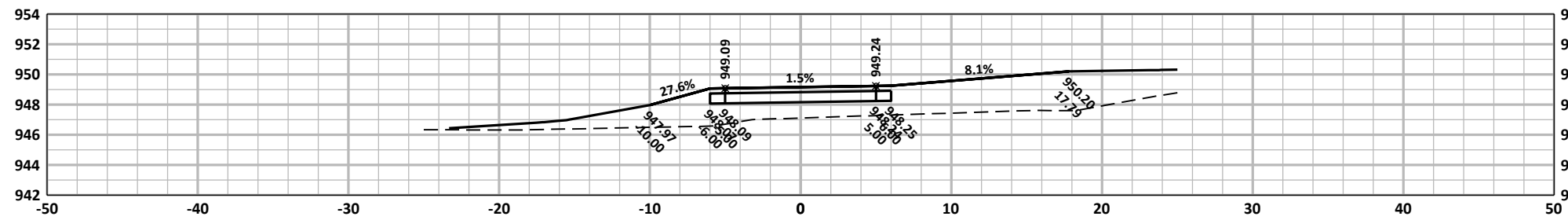
302+00



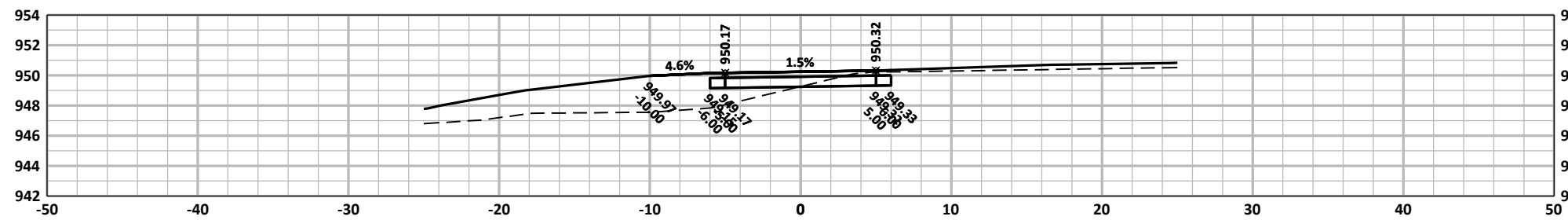
301+50



301+00

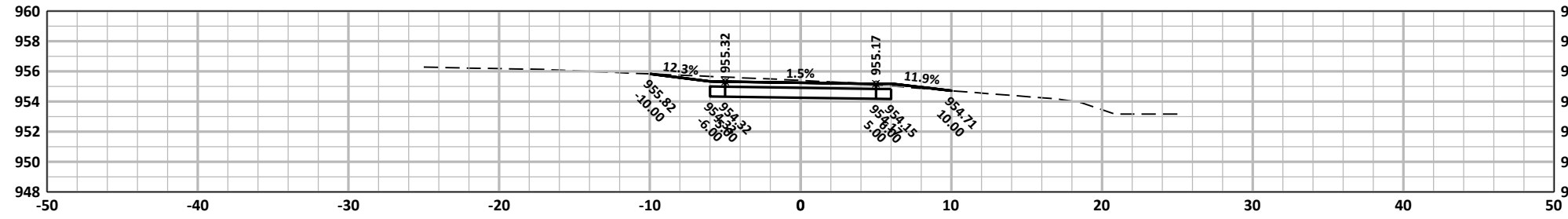


300+50

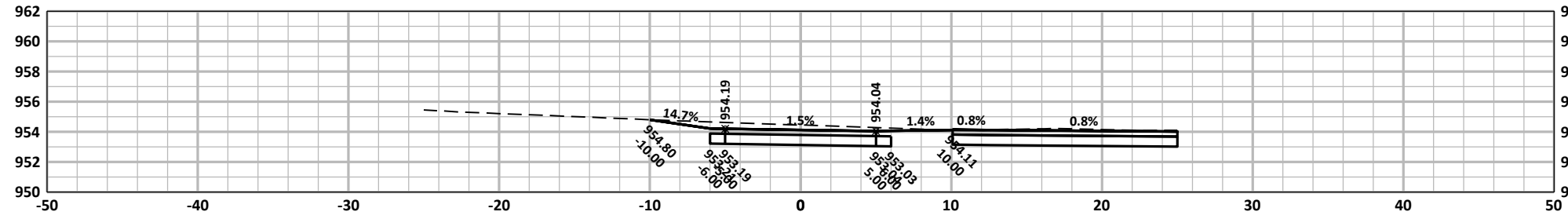


300+00

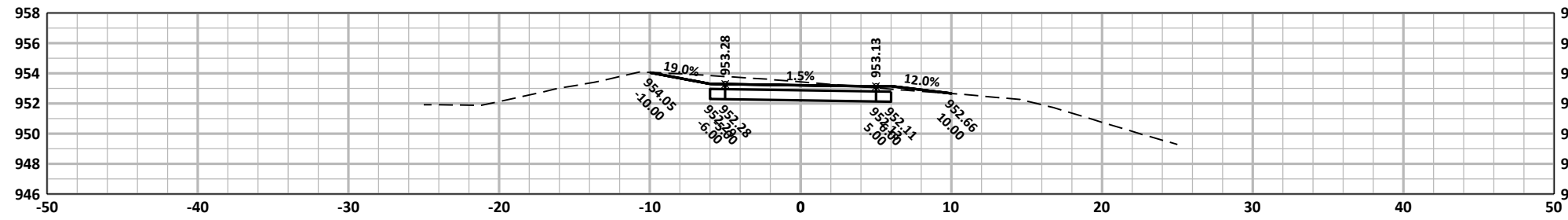
FILE NAME : C:\PROJECTS\Park Projects\2018_Meadowview Park Development\dwg\Z-039-Meadowview Park-Cross Sections.dwg



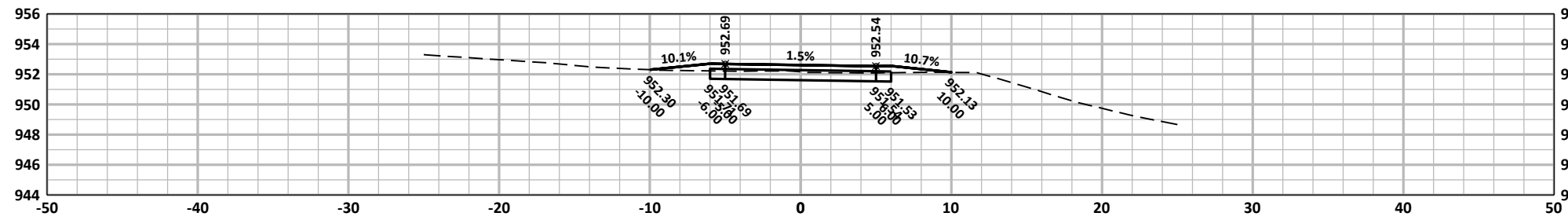
305+50



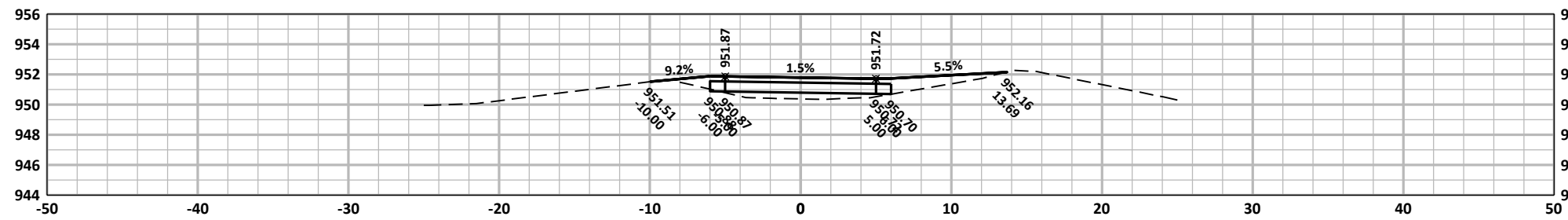
305+00



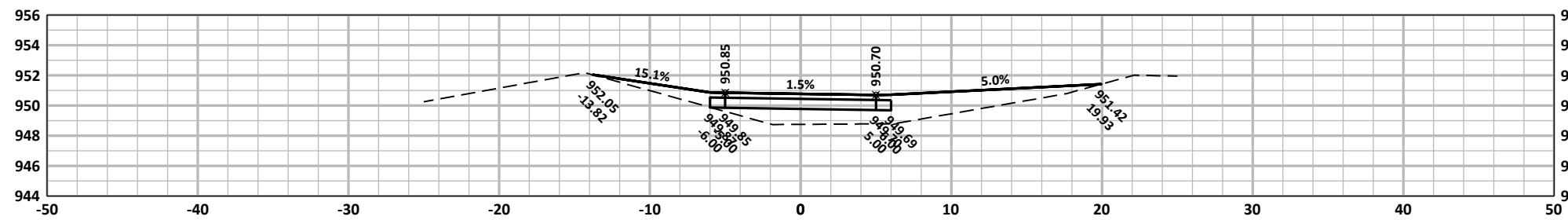
304+50



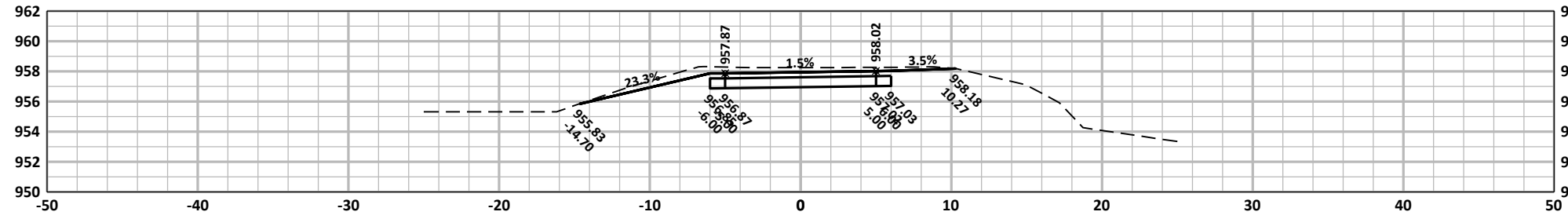
304+00



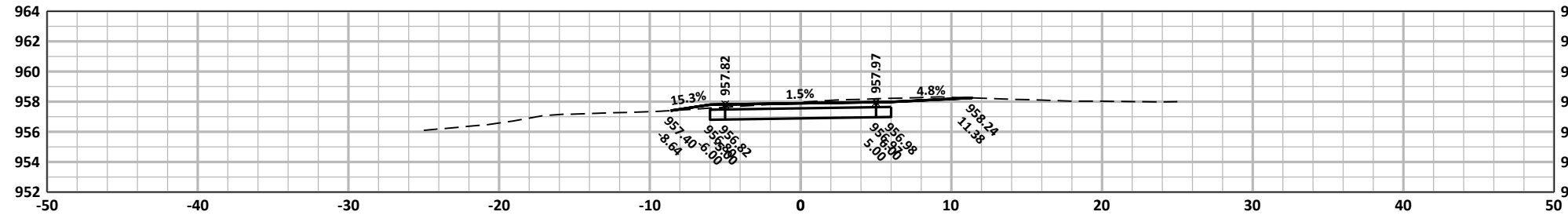
303+50



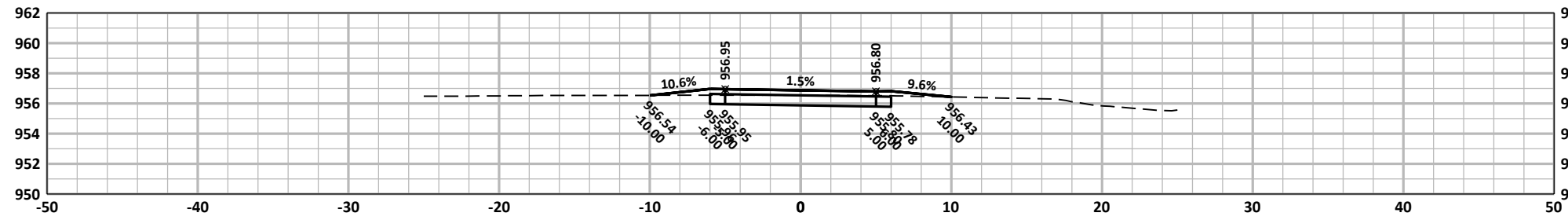
303+00



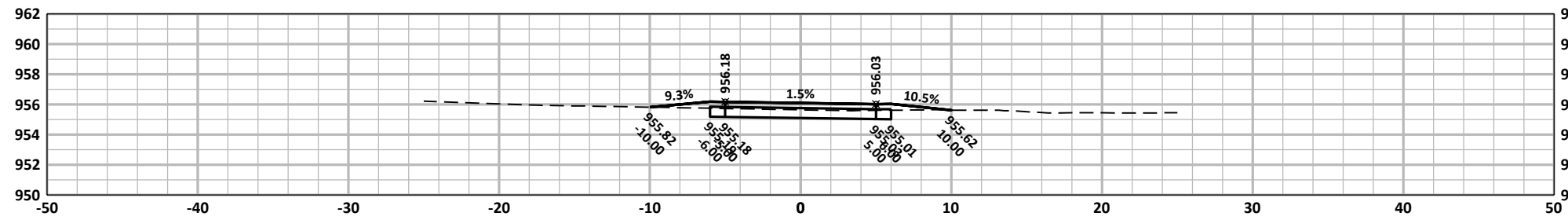
308+50



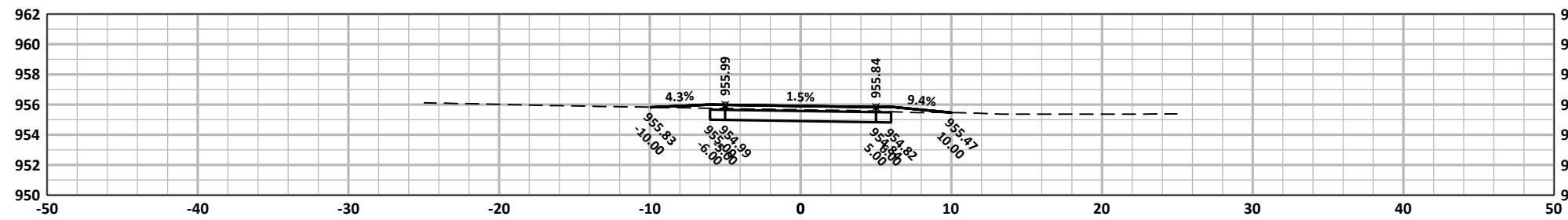
308+00



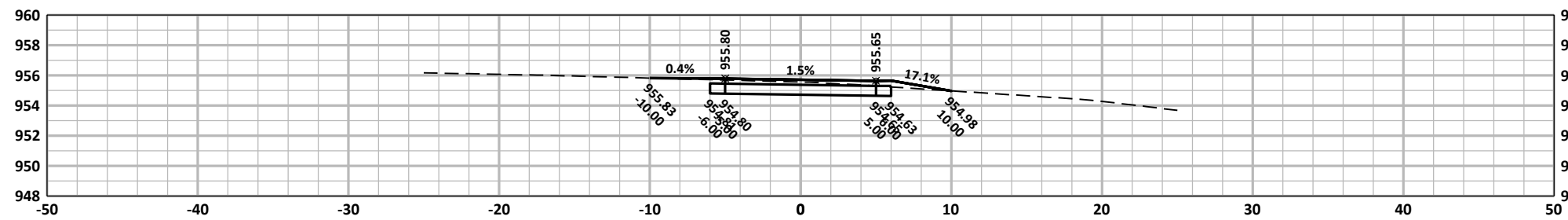
307+50



307+00

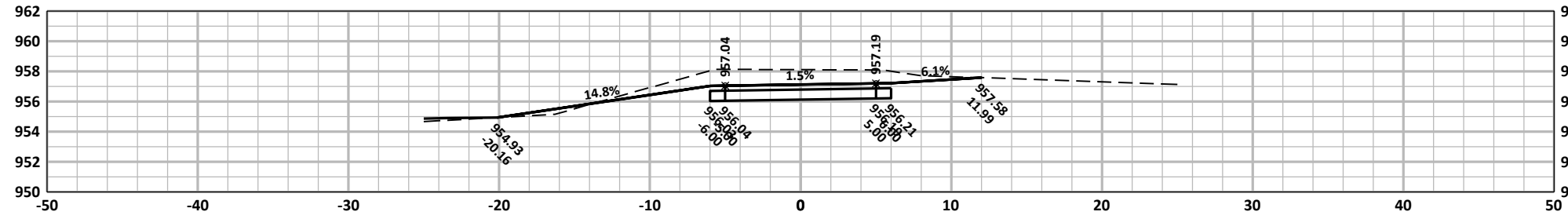


306+50

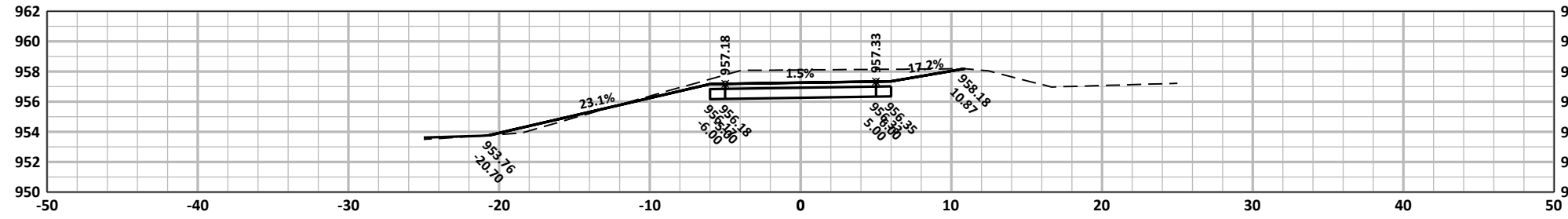


306+00

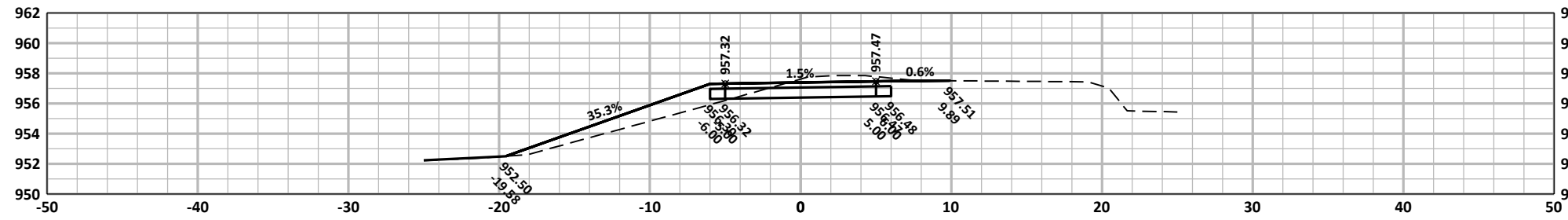
FILE NAME : C:\PROJECTS\Park Projects\2018_Meadowview Park Development\dwg\Z-039-Meadowview Park-Cross Sections.dwg



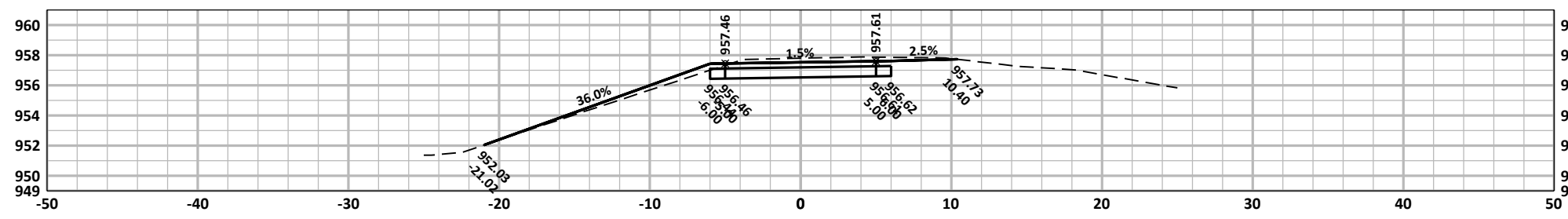
311+50



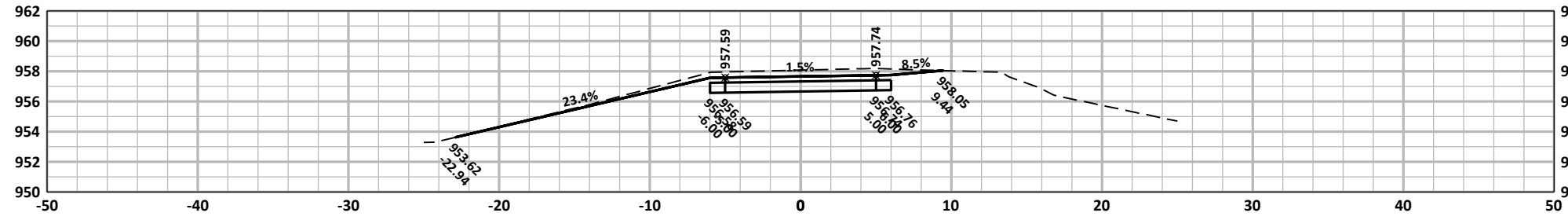
311+00



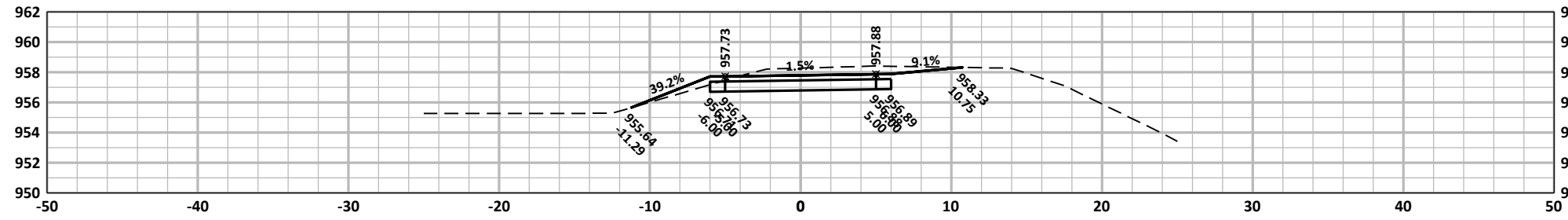
310+50



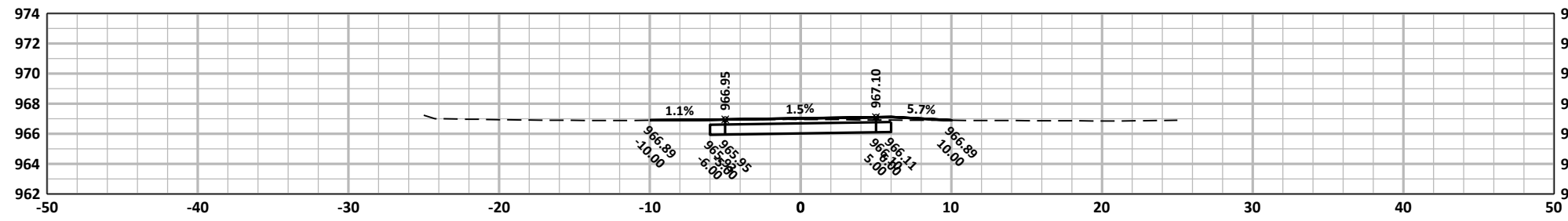
310+00



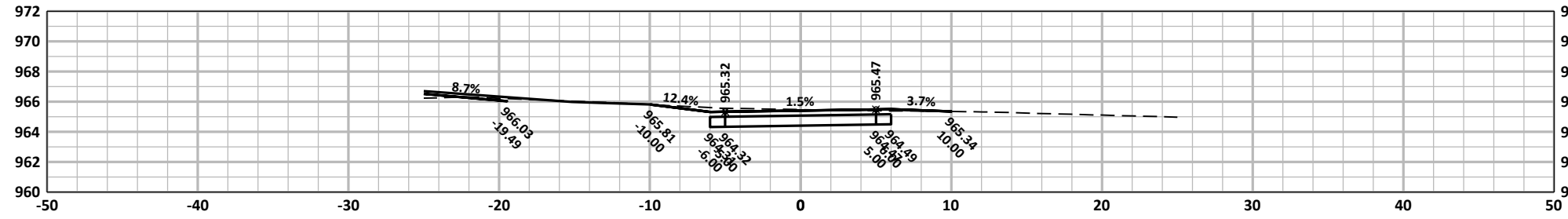
309+50



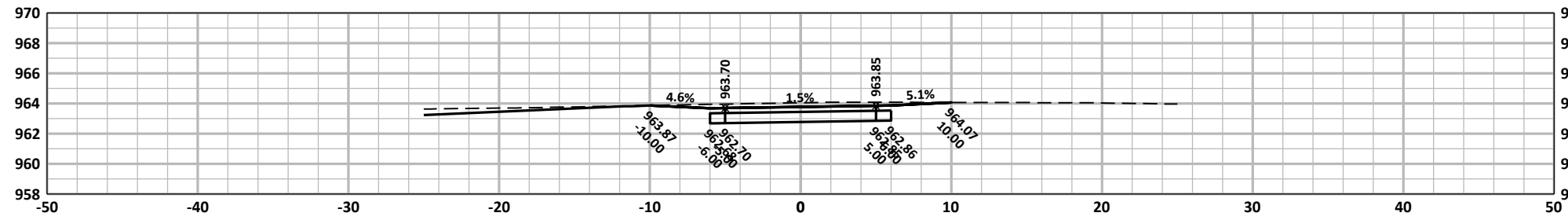
309+00



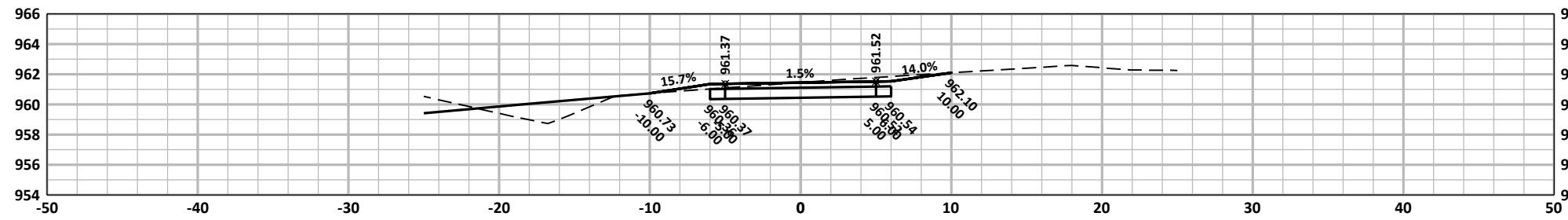
314+50



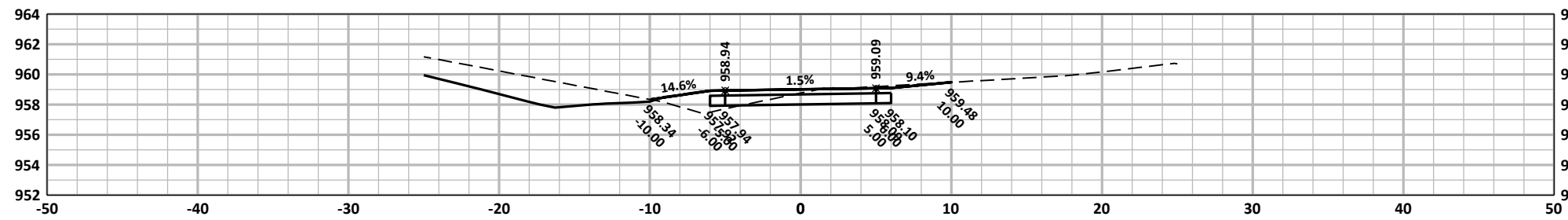
314+00



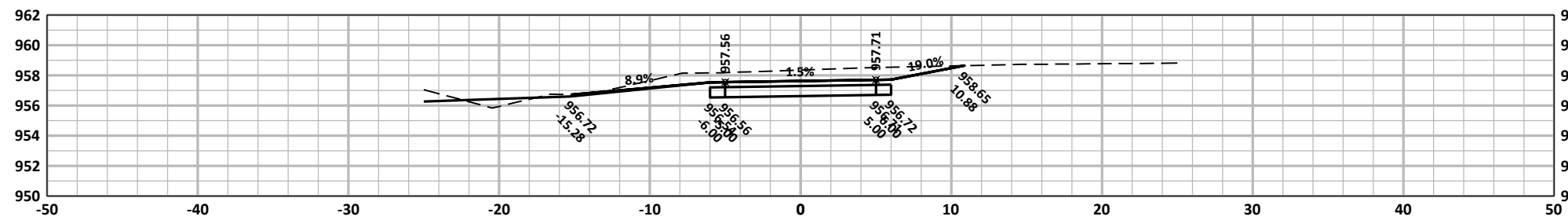
313+50



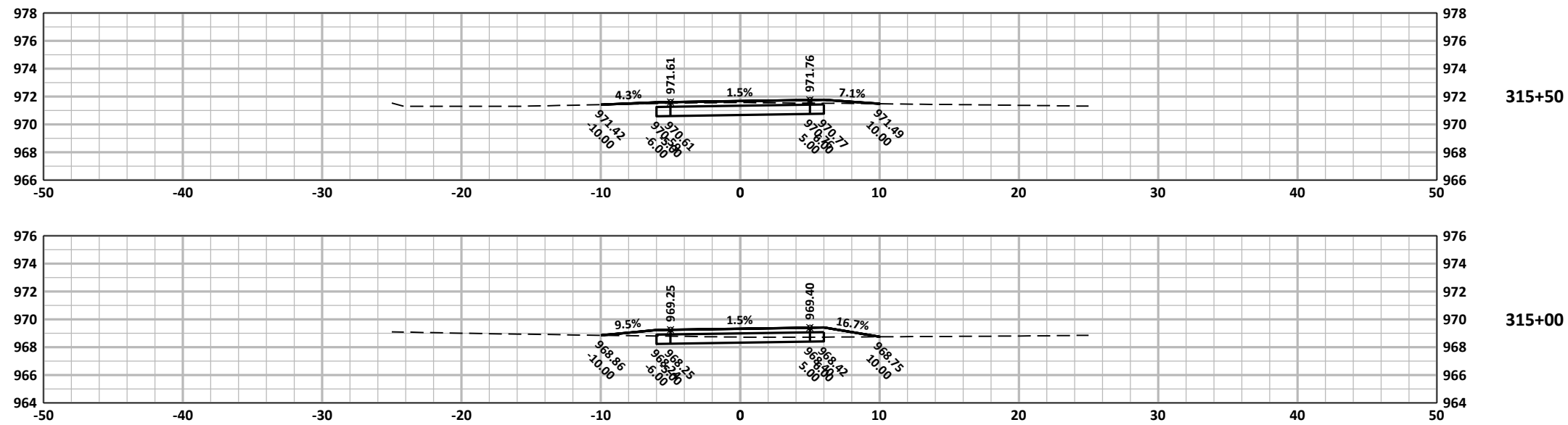
313+00

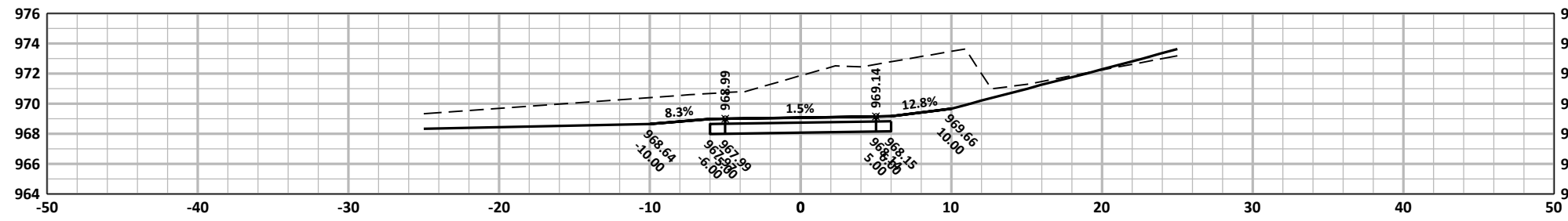


312+50

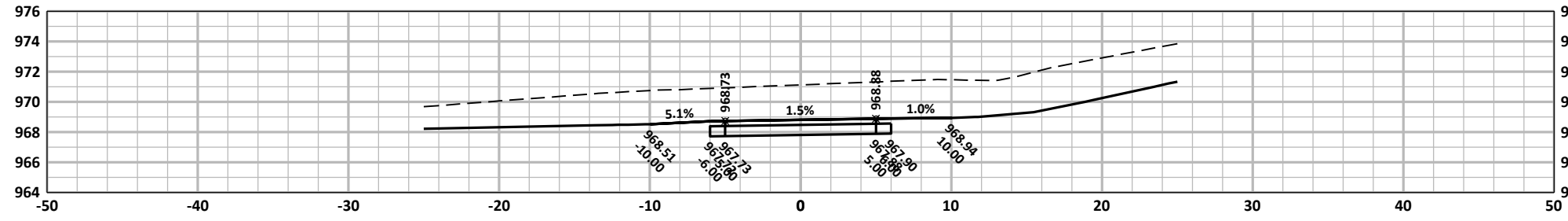


312+00

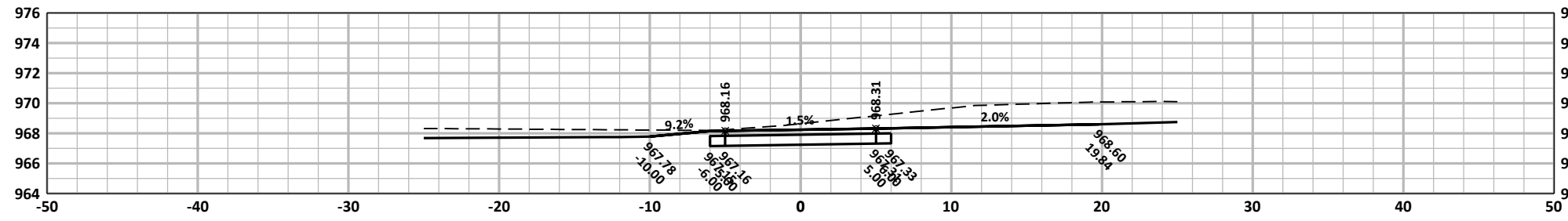




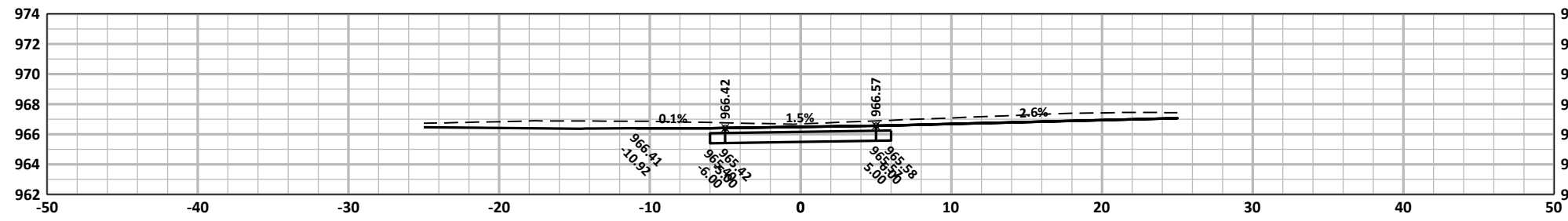
403+00



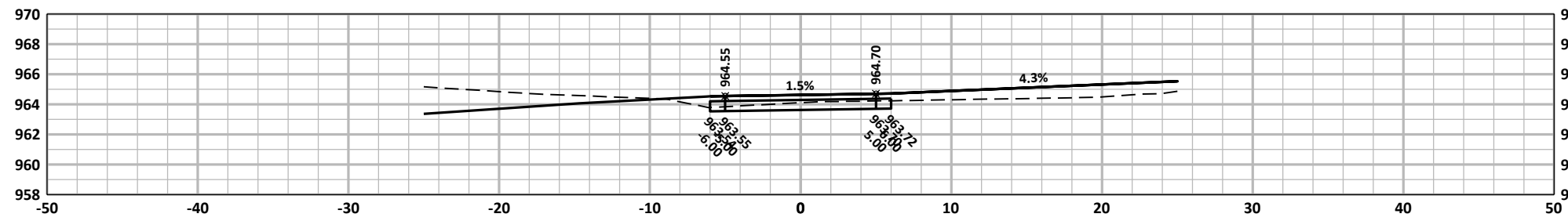
402+50



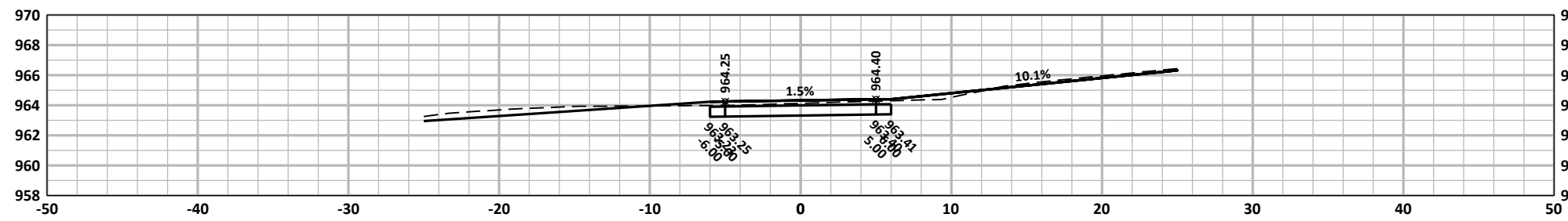
402+00



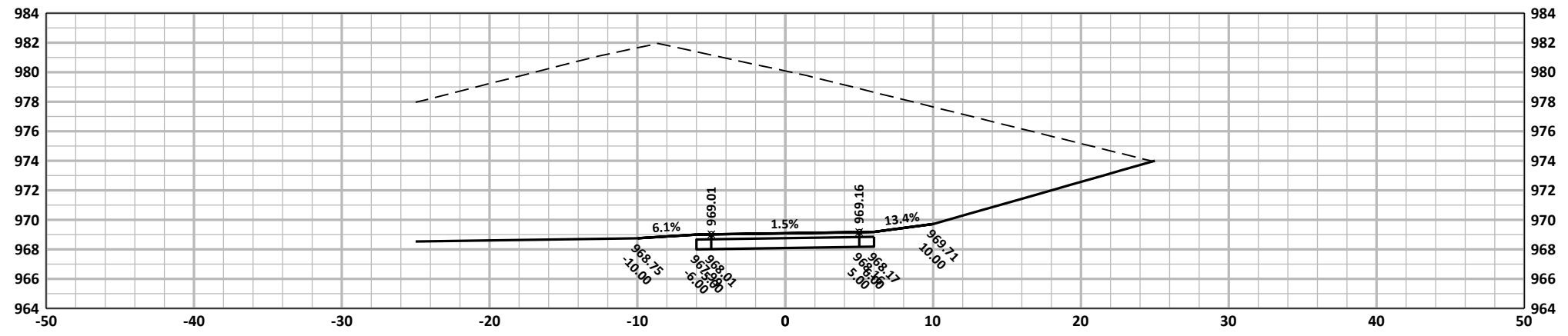
401+50



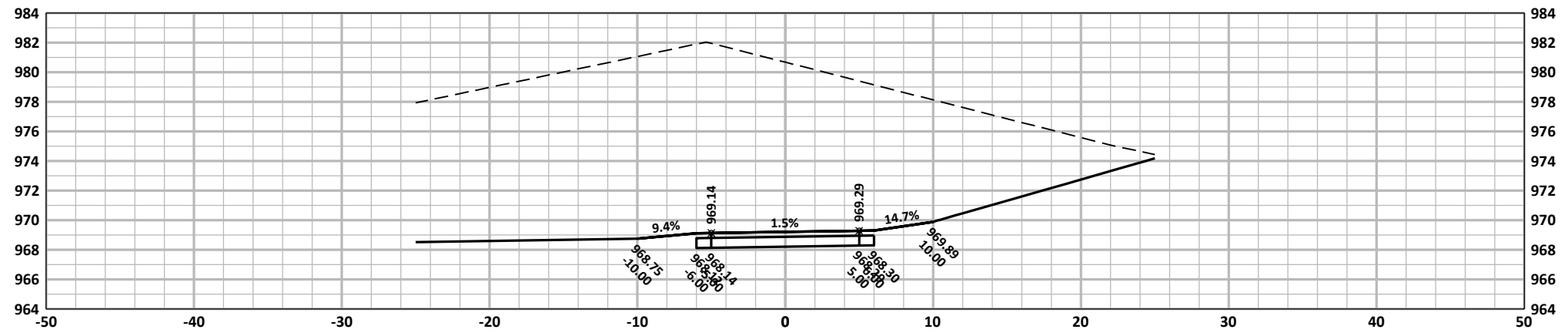
401+00



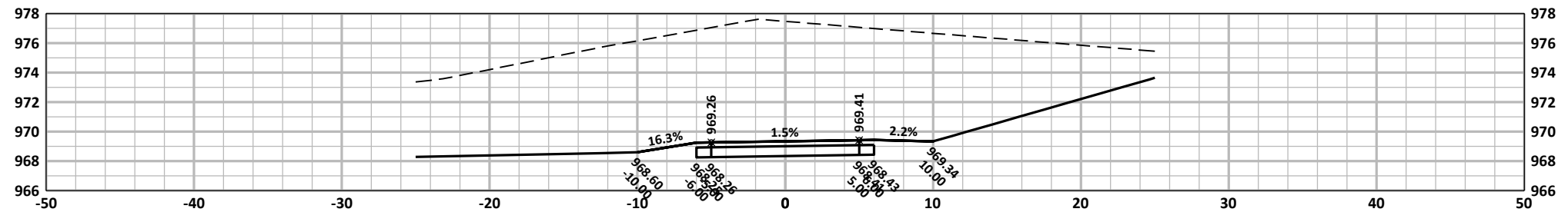
400+50



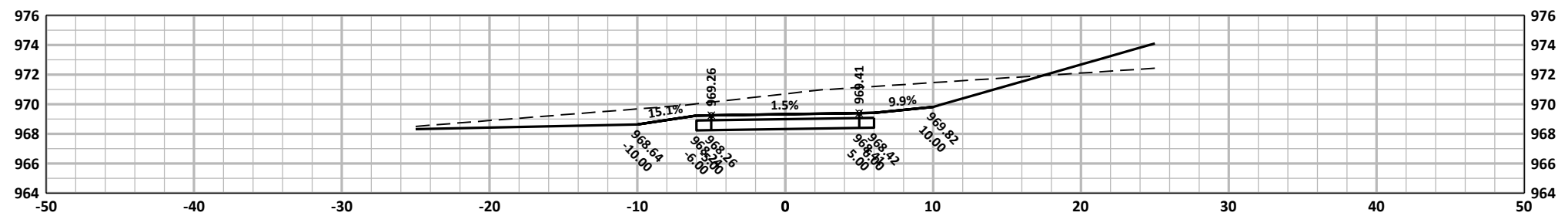
405+50



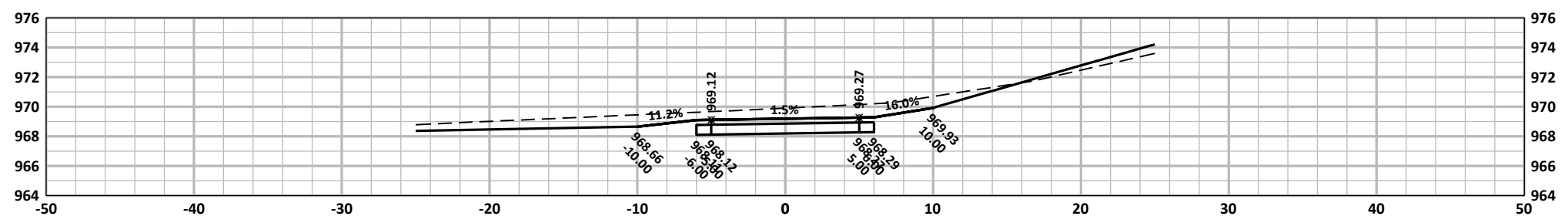
405+00



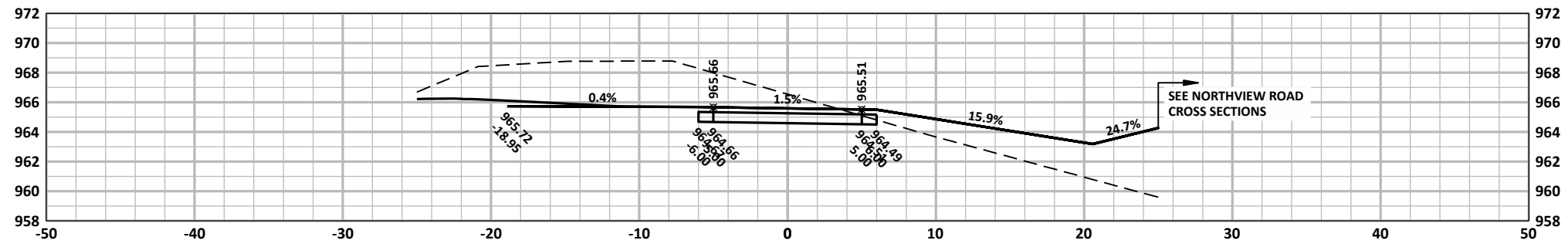
404+50



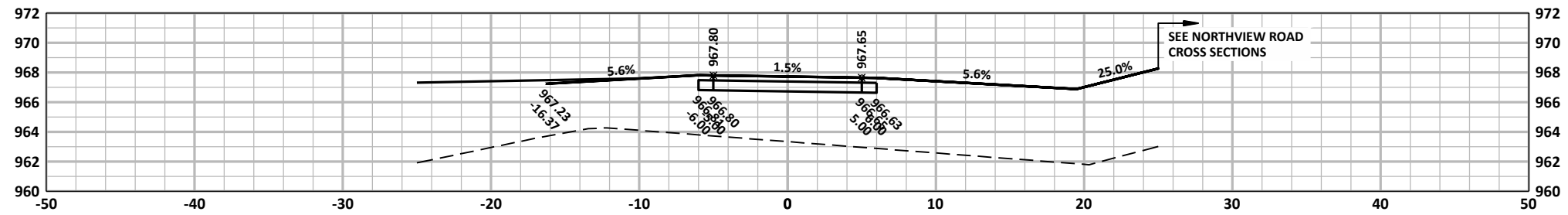
404+00



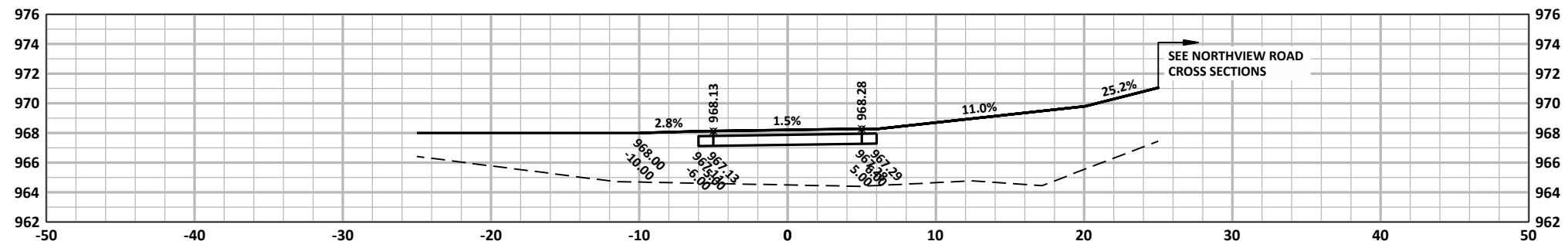
403+50



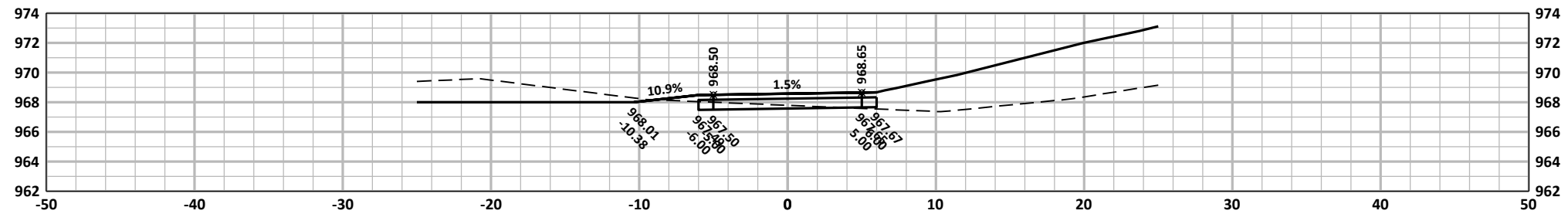
408+00



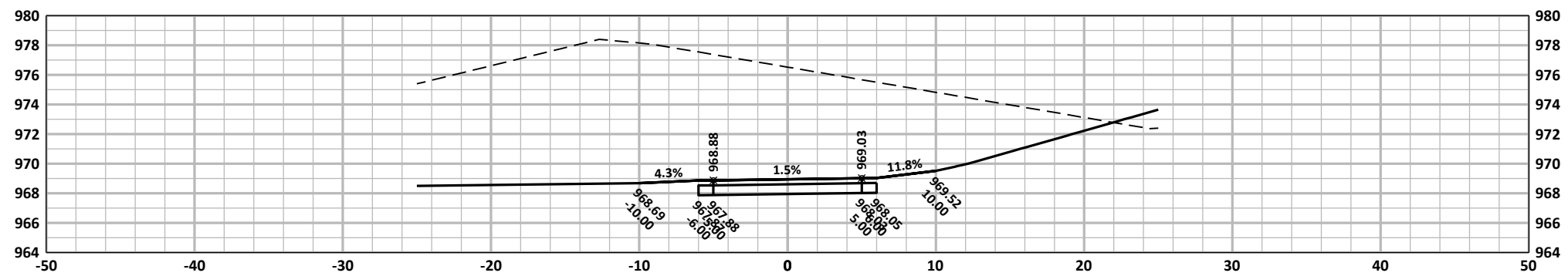
407+50




407+00



406+50



406+00



410+50

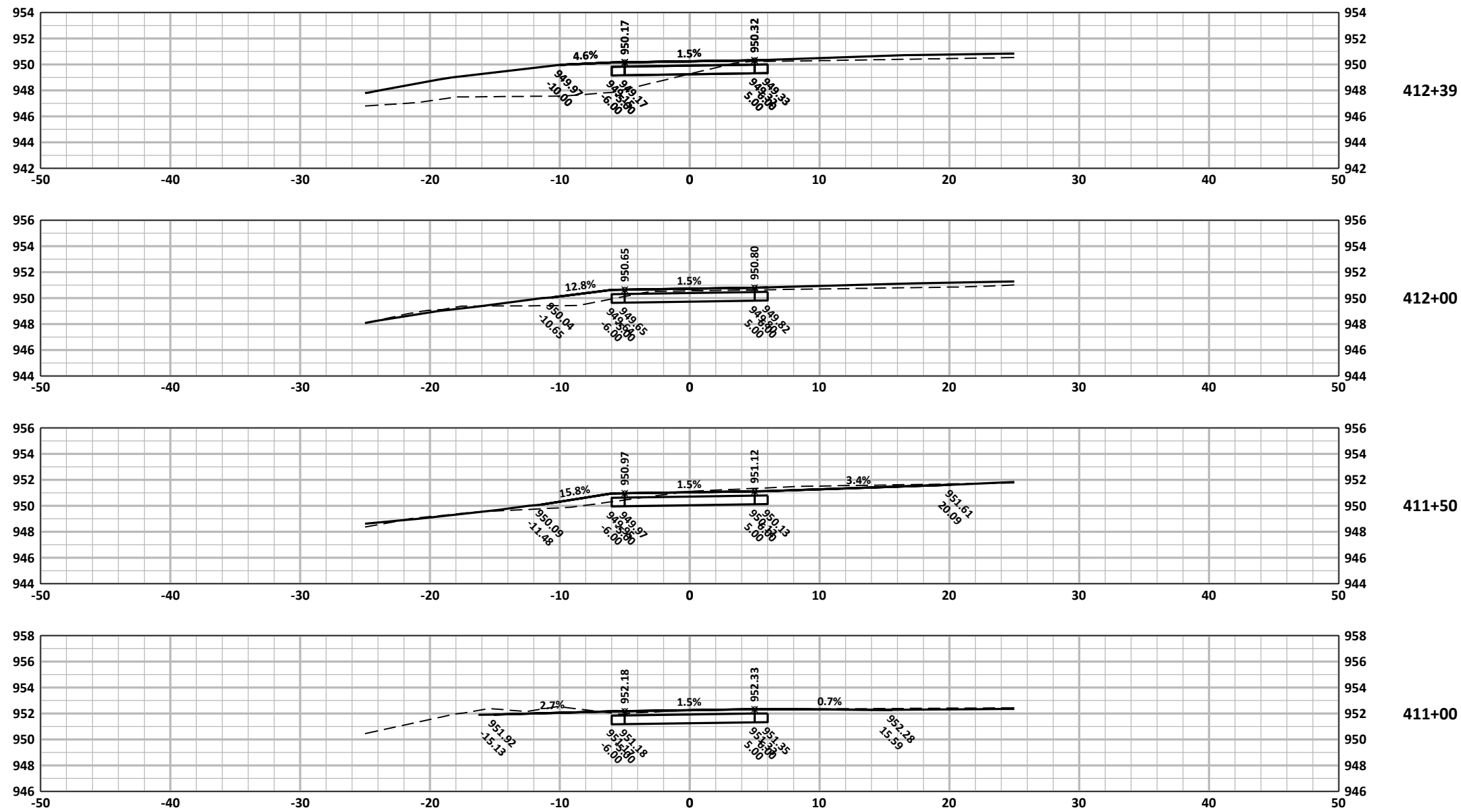
410+00

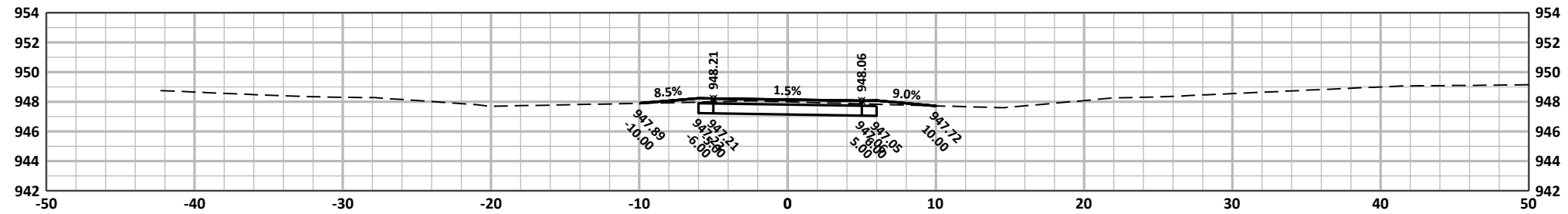
409+50

409+00

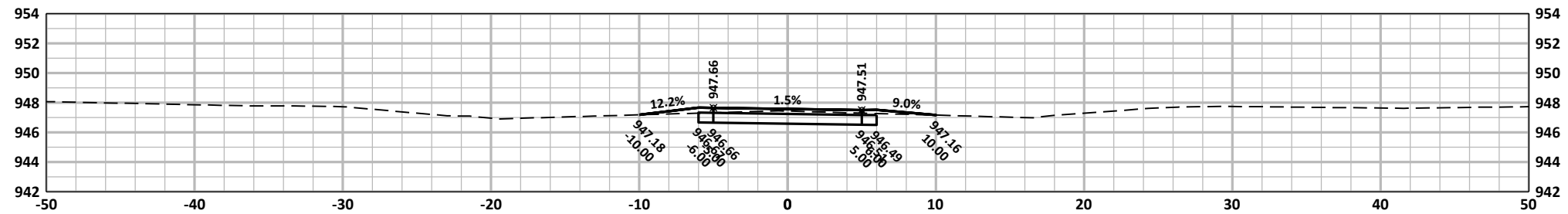
408+50

SEE NORTHVIEW ROAD
CROSS SECTIONS

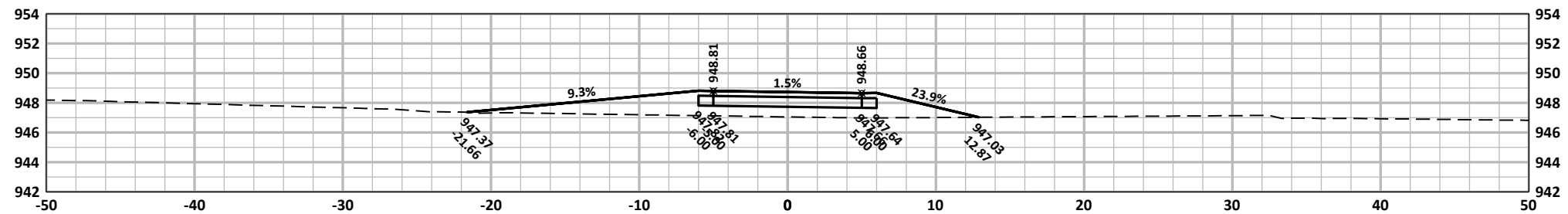




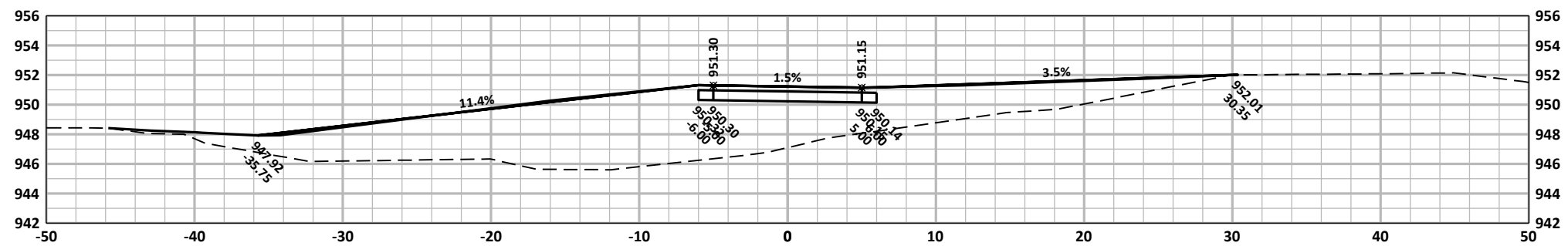
502+50



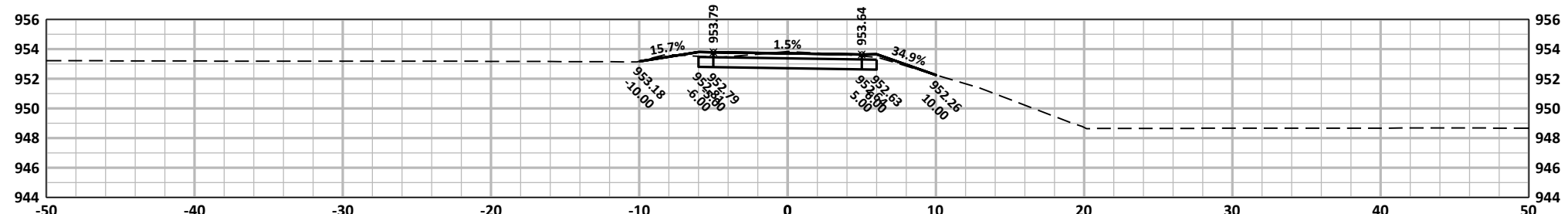
502+00



501+50



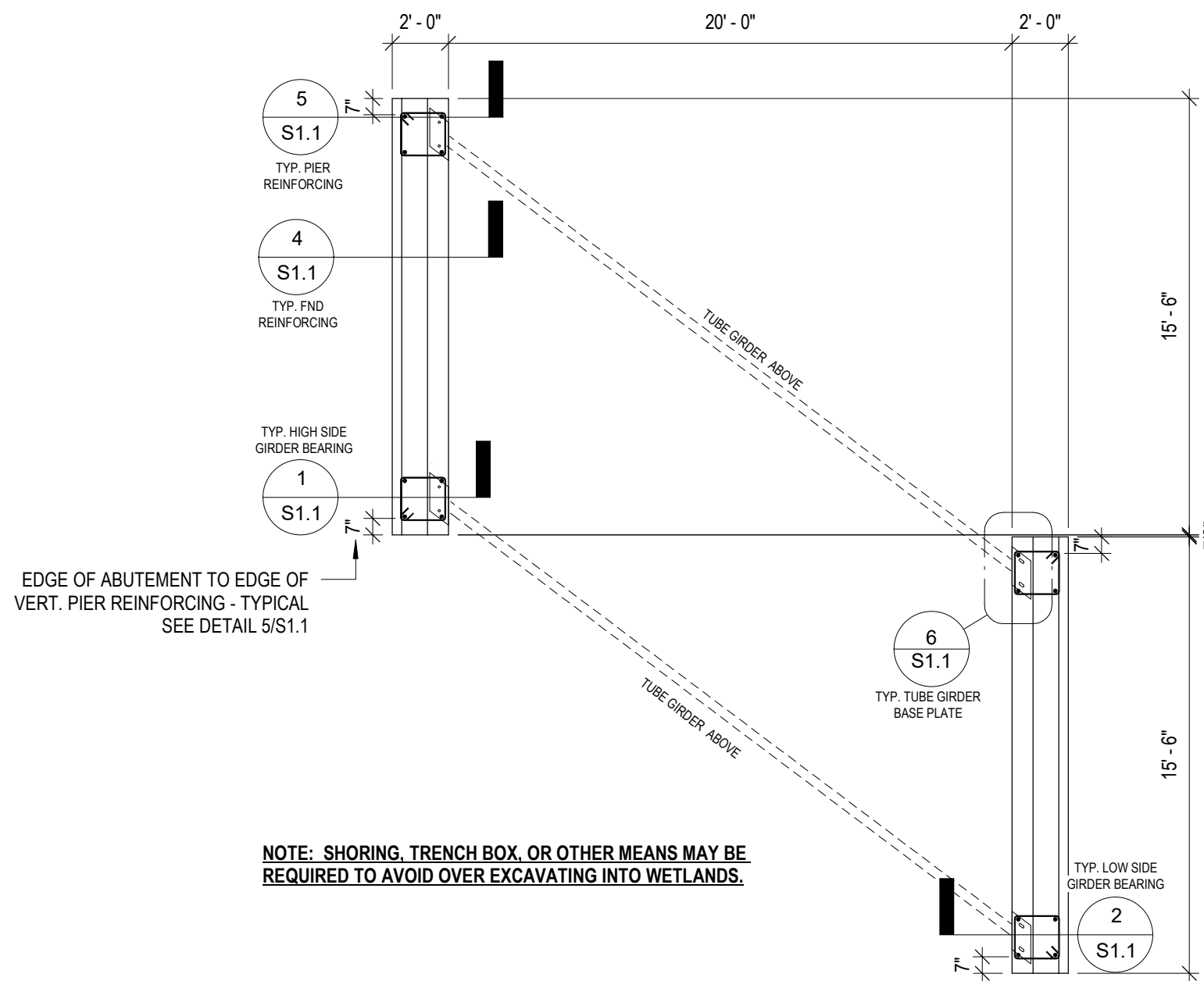
501+00



500+50

City of Waukesha
Meadowview Park Bridge
Northview Rd
Waukesha, WI 53188

SHEET INDEX				
SHEET NUMBER	SHEET NAME	BID SET	CONSTRUCTION DOCUMENTS	REVISION 1
S1.0	FOUNDATION PLAN	11.19.2018		
S1.1	FOUNDATION DETAILS	11.19.2018		
S2.0	FRAMING PLANS & SECTION	11.19.2018		
S2.1	FRAMING DETAILS	11.19.2018		
S3.0	ALTERNATE BID 1	11.19.2018		



EDGE OF ABUTEMENT TO EDGE OF VERT. PIER REINFORCING - TYPICAL SEE DETAIL 5/S1.1

NOTE: SHORING, TRENCH BOX, OR OTHER MEANS MAY BE REQUIRED TO AVOID OVER EXCAVATING INTO WETLANDS.

1 FOUNDATION PLAN
3/16" = 1'-0"



SHEET TITLE

FOUNDATION PLAN

BID SET

11.19.2018

PROJECT DATA

JOB NUMBER: 18184
DRAWN BY: JJR
SHEET NUMBER:

S1.0

City of Waukesha
Meadowview Park Bridge
Northview Rd
Waukesha, WI 53188

SHEET TITLE

FOUNDATION DETAILS

BID SET

11.19.2018

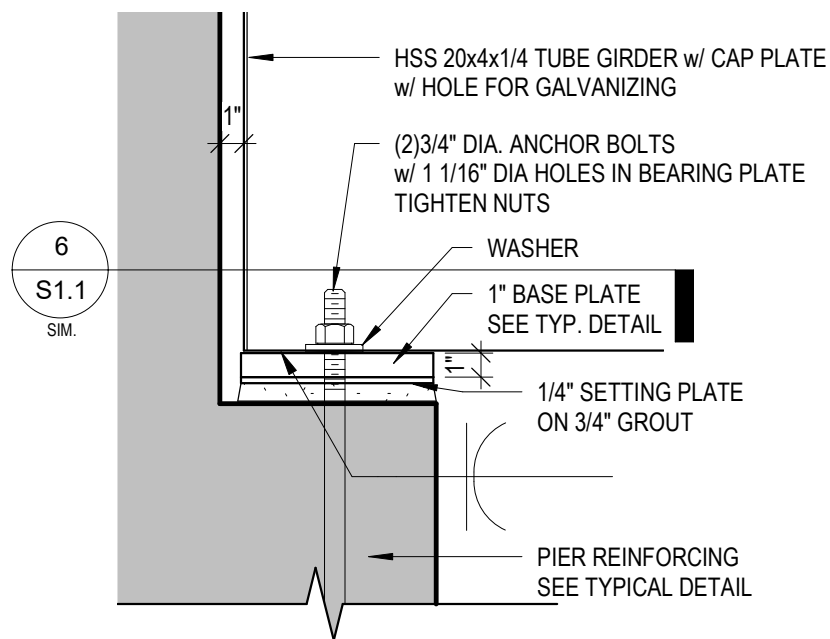
PROJECT DATA

JOB NUMBER: 18184

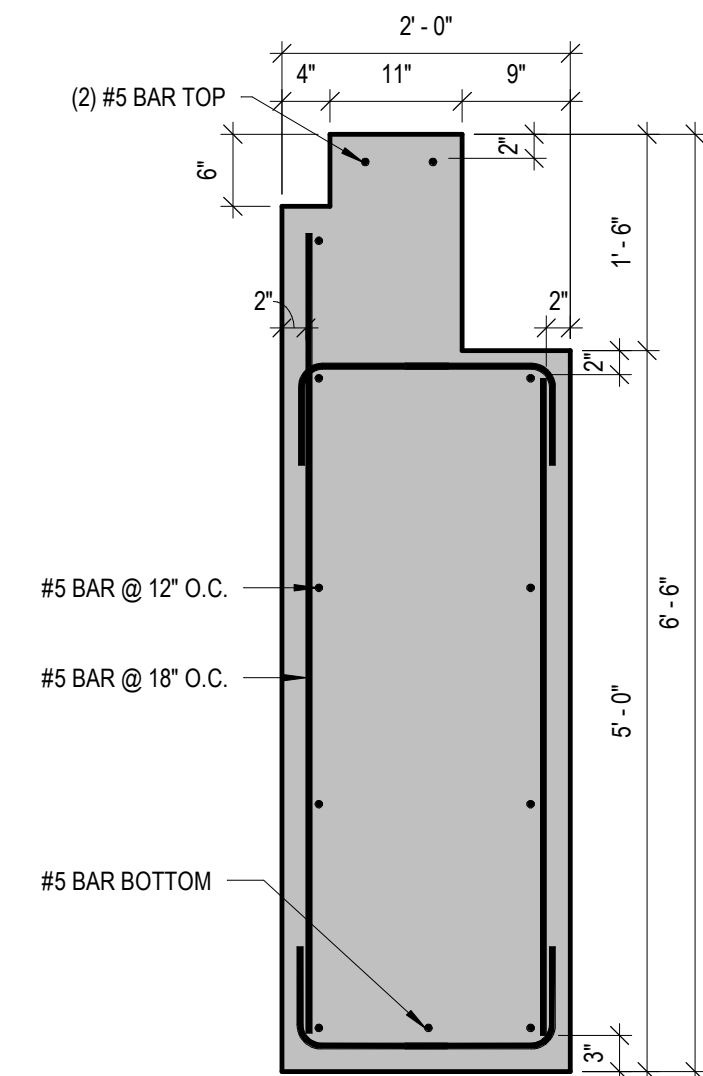
DRAWN BY: JJR

SHEET NUMBER:

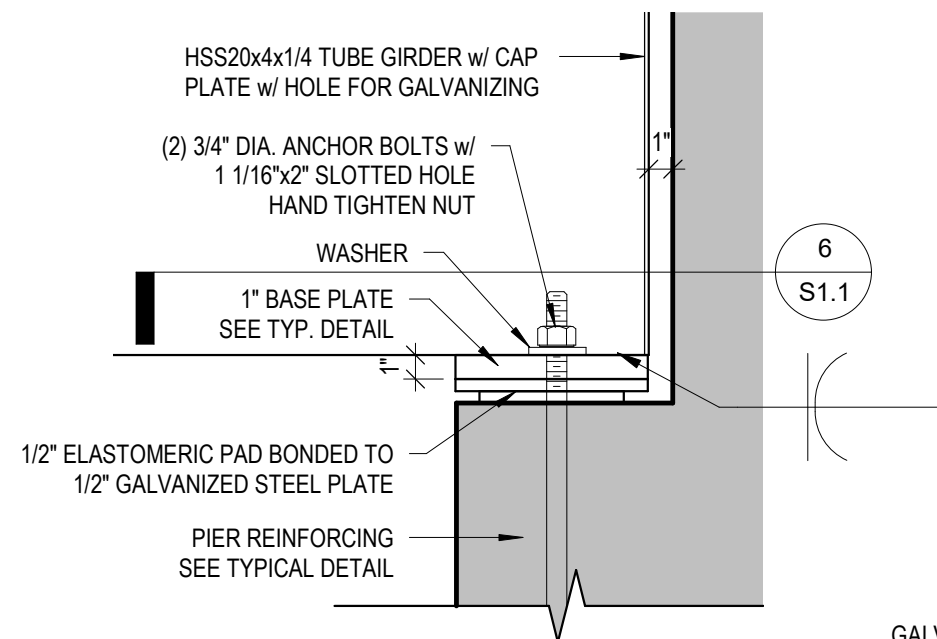
S1.1



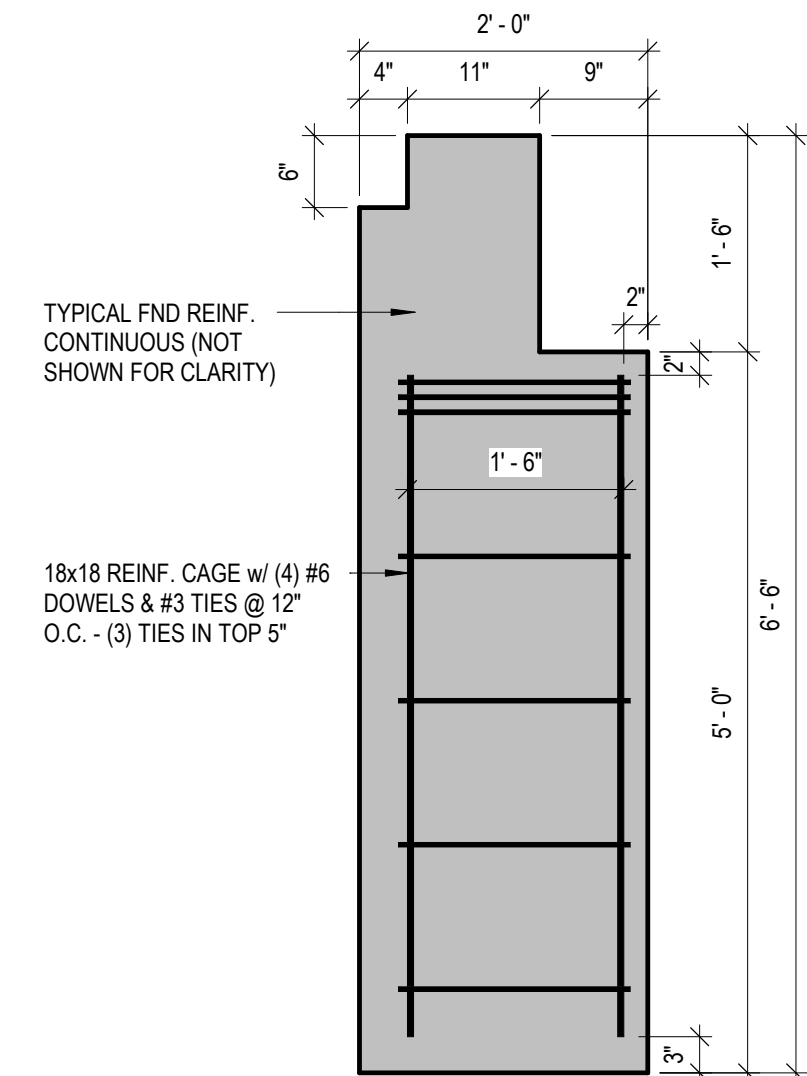
1 HIGH SIDE BEARING DETAIL
1 1/2" = 1'-0"



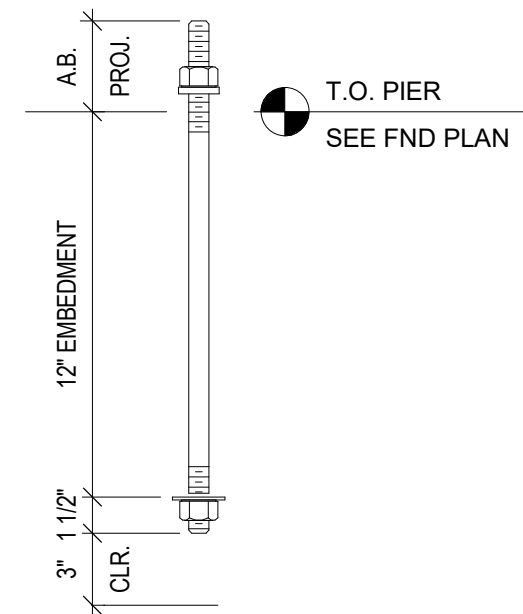
4 TYPICAL FND REINFORCING
3/4" = 1'-0"



2 LOW SIDE BEARING DETAIL
1 1/2" = 1'-0"



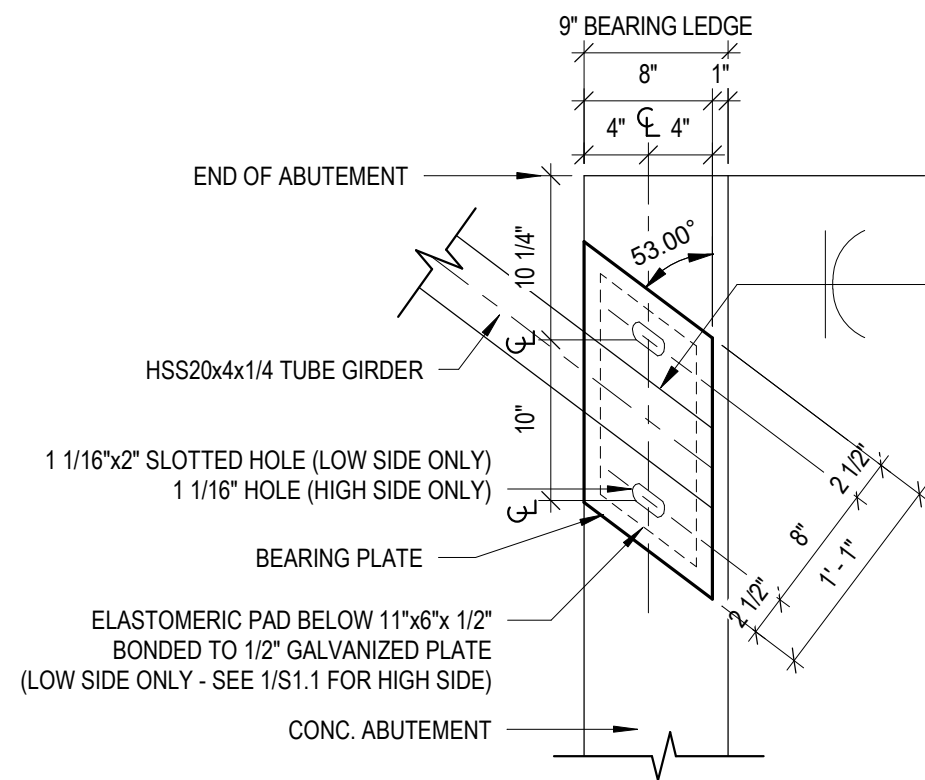
5 TYPICAL PIER REINFORCING
3/4" = 1'-0"



GALVANIZED THREADED ROD OR ANCHOR BOLT WITH HEAVY HEX NUT AND WASHER. TACK WELD NUT TO ROD ON BOTTOM SIDE ONLY OR DOUBLE NUT

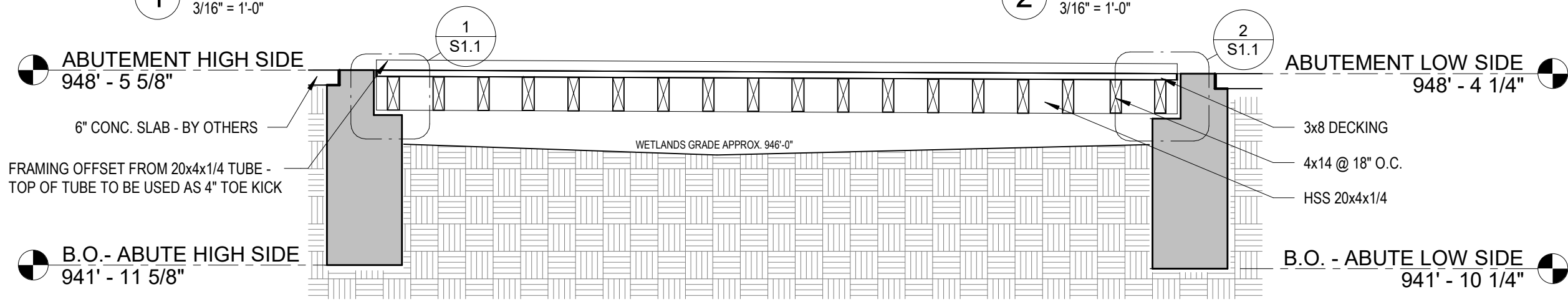
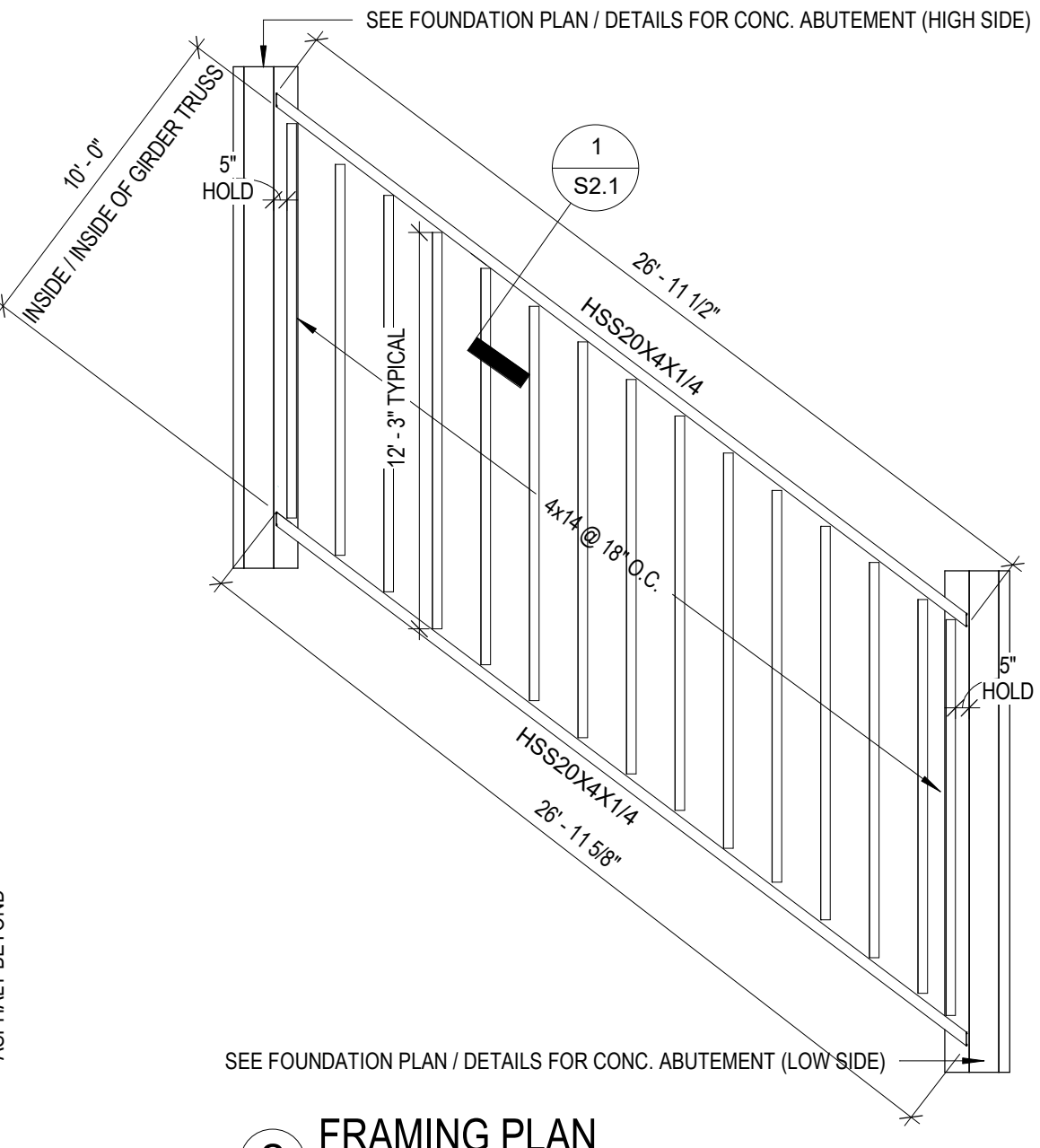
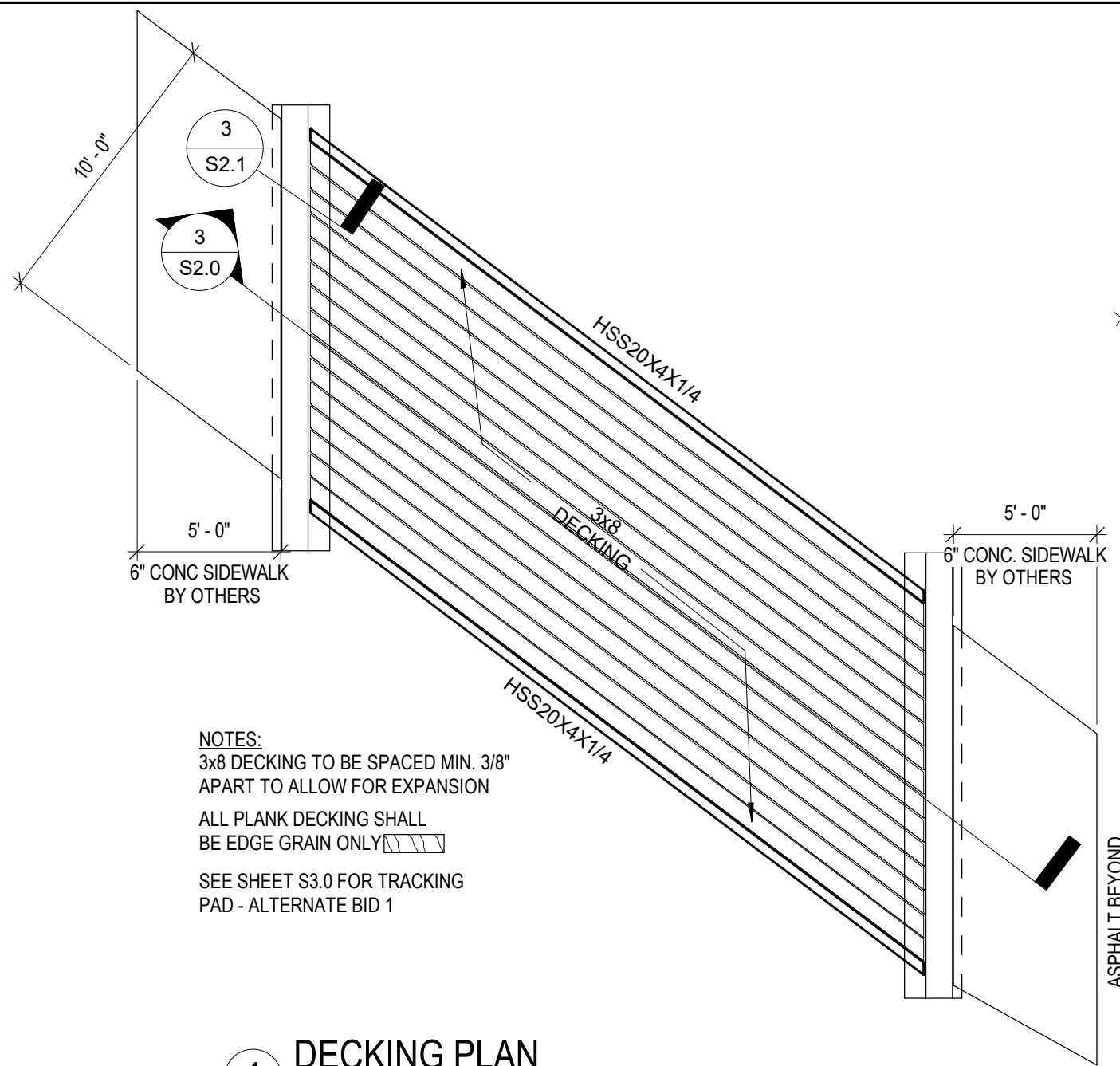
ANCHOR BOLT TYPE

3 TYP. A.B. EMBEDMENT DETAIL
1 1/2" = 1'-0"



6 TUBE GIRDER BASE PLATE
1" = 1'-0"

City of Waukesha
Meadowview Park Bridge
Northview Rd
Waukesha, WI 53188

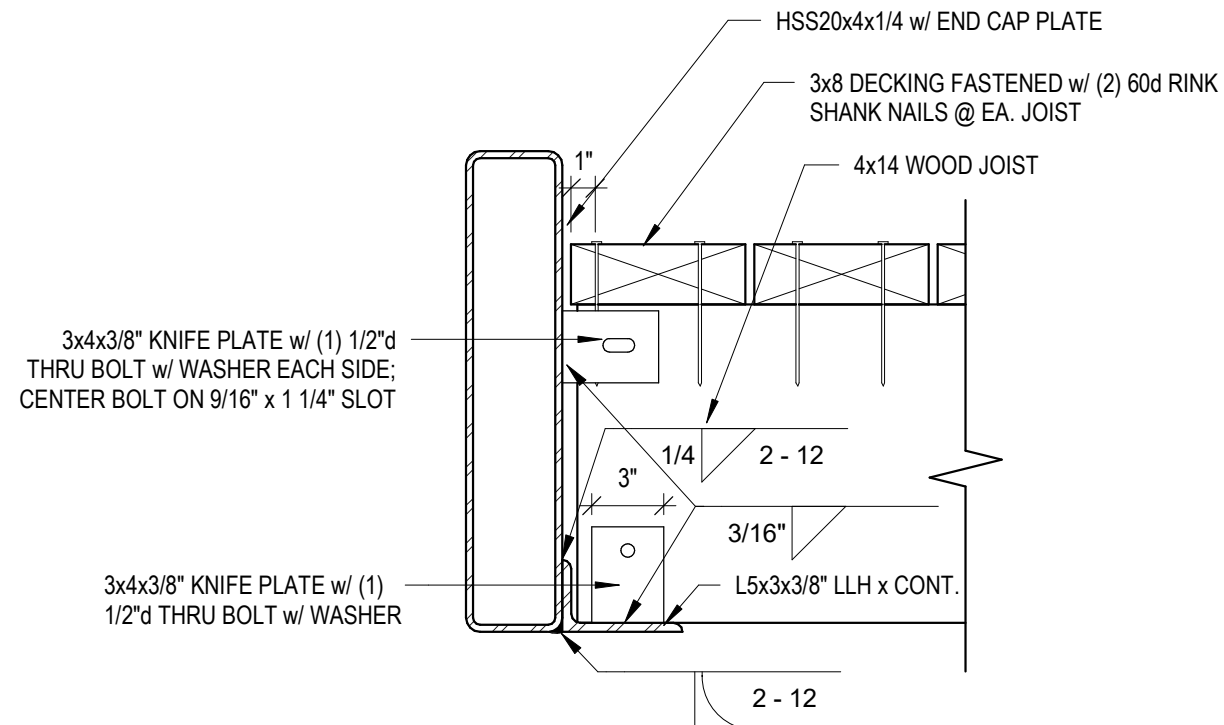


SHEET TITLE	
FRAMING PLANS & SECTION	
BID SET	
11.19.2018	

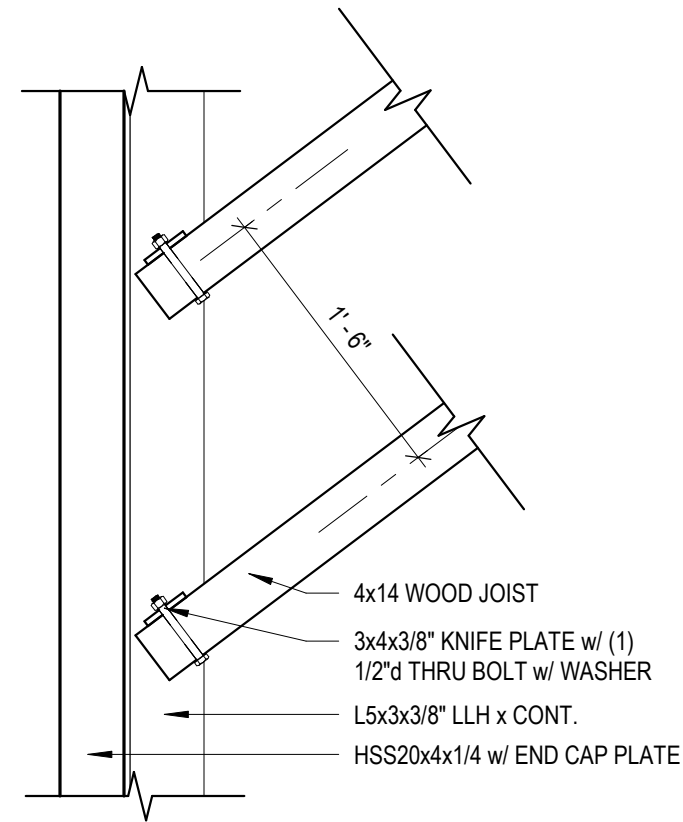
PROJECT DATA	
JOB NUMBER:	18184
DRAWN BY:	JJR
SHEET NUMBER:	

S2.0

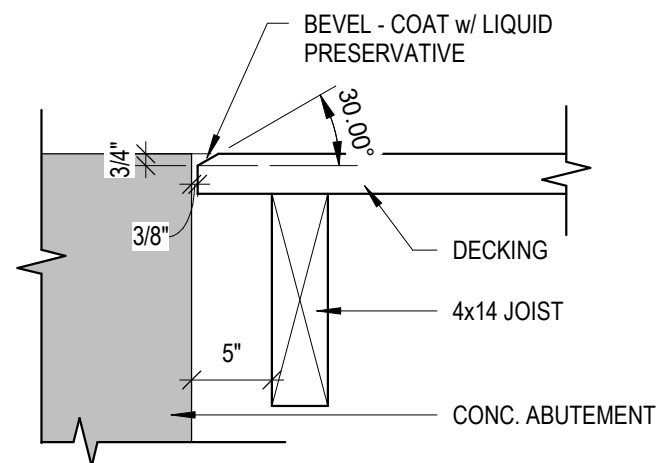
**City of Waukesha
Meadowview Park Bridge
Northview Rd
Waukesha, WI 53188**



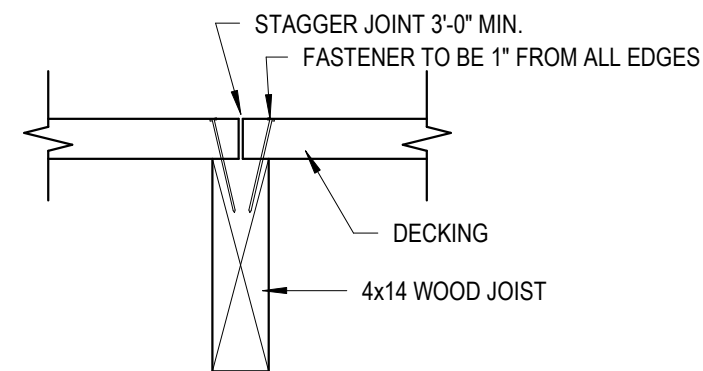
1 JOISTS TO GIRDER CONNECTION - SECTION
1 1/2" = 1'-0"



2 JOISTS TO GIRDER CONNECTION - PLAN VIEW
1" = 1'-0"



3 DECKING BEVEL @ CONC.
1" = 1'-0"



4 LAP JOINT DETAIL
1" = 1'-0"

SHEET TITLE

FRAMING DETAILS

BID SET

11.19.2018

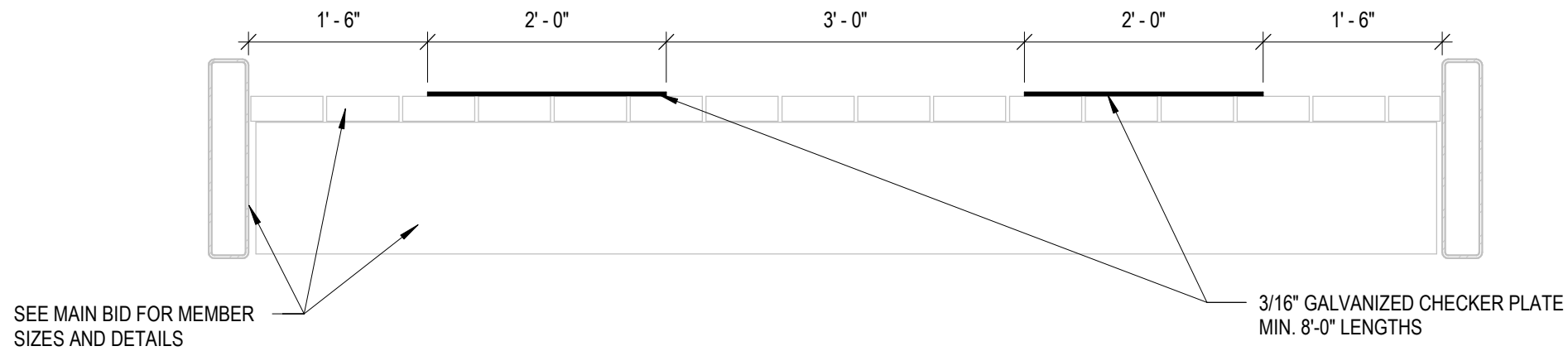
PROJECT DATA

JOB NUMBER: 18184

DRAWN BY: JJR

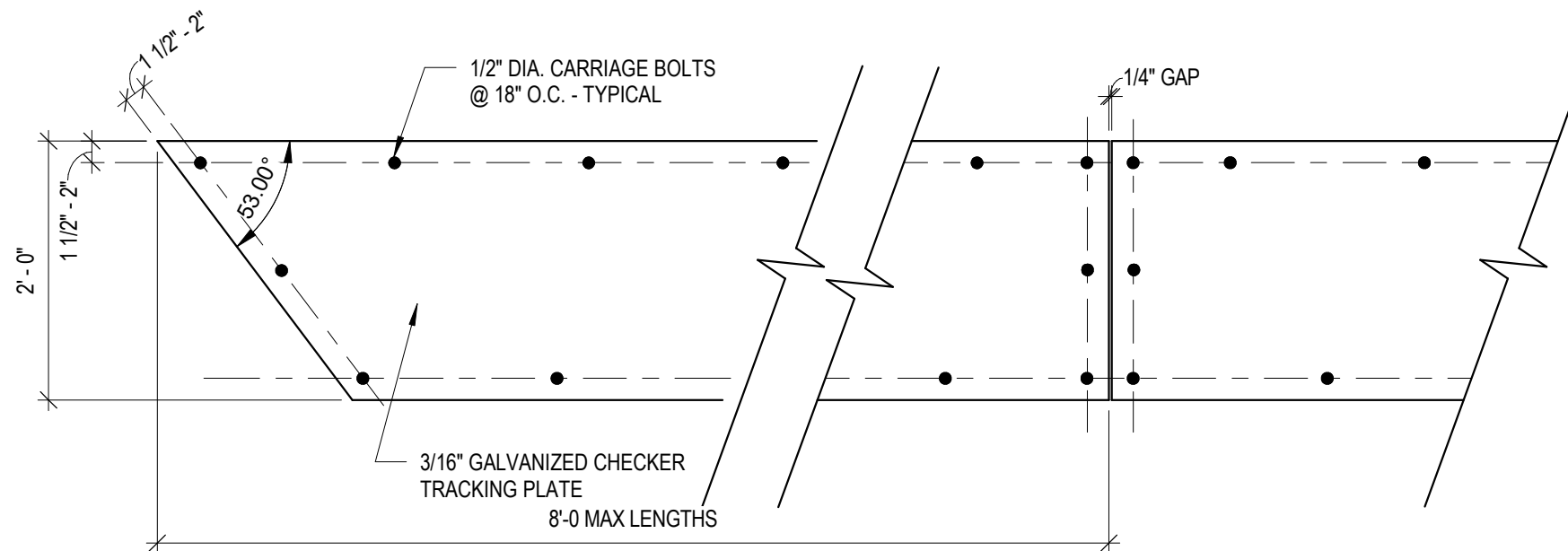
SHEET NUMBER:

S2.1

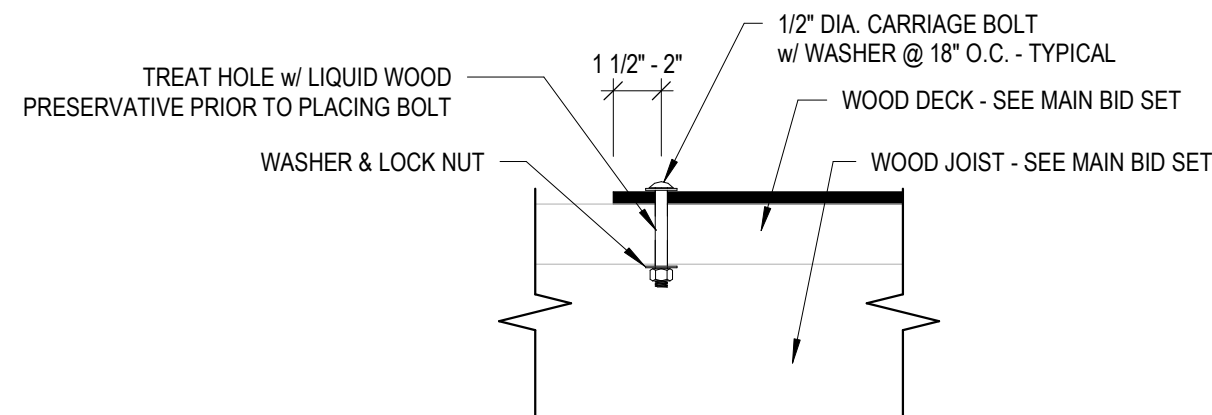


1 TRACKING PAD - SECTION
3/4" = 1'-0"

NOTE: CONSIDERATION SHOULD BE MADE TO SEQUENCE INSTALLATION OF DECK PLATE NUTS AND ADJACENT DECK BOARDS DUE TO CLOSE PROXIMITY TO GRADES IN WETLANDS.



2 TRACKING PAD - PLAN VIEW
3/4" = 1'-0"



3 TRACKING PAD - BOLT DETAIL
1 1/2" = 1'-0"

City of Waukesha
Meadowview Park Bridge
Northview Rd
Waukesha, WI 53188

SHEET TITLE

ALTERNATE BID 1

BID SET

11.19.2018

PROJECT DATA

JOB NUMBER: 18184

DRAWN BY: JJR

SHEET NUMBER:

S3.0