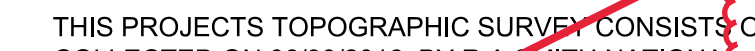
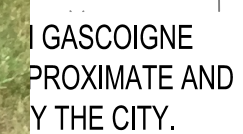


## LEGEND



*GASCOIGNE ROAD*  
60' PUBLIC R.O.W.



SHEET

**C-200**



EXISTING  
BUILDING

PLANT SCHEDULE

QTY	KEY	COMMON NAME / Latin name	SIZE	ROOT	NOTE
1	BS	BLACK HILLS SPRUCE <i>Picea glauca</i>	8' HT.	B.B.	
5	FDD	FIRE DANCE DOGWOOD <i>Cornus sericea 'Bailadeline'</i>	24" HT.	CONT.	
12	FRG	FEATHER REED GRASS <i>Calamagrostis x acutiflora 'Karl Foerster'</i>	4"	POT	
11	GMS	GOLDMOUND SPIREA <i>Spiraea x bumalda 'goldmound'</i>	16" HT.	CONT.	
6	TGA	TECHNY GLOBE ARBORVITAE <i>Thuja occidentalis 'Techny Globe'</i>	24" HT.	CONT.	

EXISTING

PROPERTY LINE  
PROPERTY LINE (OTHER)  
SETBACK  
CONTOUR (MAJOR)  
CONTOUR (MINOR)

PROPOSED

CONTOUR (MAJOR)  
CONTOUR (MINOR)

LEGEND

EXISTING PLANTS

CONIFEROUS TREE

PROPOSED PLANTS

CONIFEROUS TREE

DECIDUOUS SHRUB

CONIFEROUS SHRUB

PLANT LABELS

PLANT KEY  
NUMBER OF PLANTS

PLANT KEY

Portion on Planting bed  
being removed

PROPERTY BOUNDARY (N80°22'20"E 93.82')

EXISTING PLANT BED.  
SAVE EXISTING PLANTS.  
RESTORE MULCH AND  
ANY REMOVED PLANTS

FLANK TGA TO SIDES OF  
PYLON SIGN. MOVE  
EXISTING PLANTS IS REQ.

PROPERTY BOUNDARY (N90°00'00"E 130.00')

EXISTING PLANT BED.  
SAVE EXISTING PLANTS.  
RESTORE MULCH AND  
ANY REMOVED PLANTS

IN-FILL NEW PLANTING  
WITH EXISTING PLANTS.

TGA  
2  
GMS  
4  
FRG  
3

PYLON  
SIGN

EXISTING PLANT BED.  
SAVE EXISTING PLANTS

PROPERTY BOUNDARY (S80°00'00"E 123.97')

PEWAUKEE RD.  
80' PUBLIC R.O.W.

EXISTING BUILDING  
3,521 SF  
FFE=117.97

REMOVE EXISTING EDGER,  
PLANTS & MULCH

PROPERTY BOUNDARY (N90°00'00"W 191.93')

EDGER

GASCOIGNE ROAD  
60' PUBLIC R.O.W.

TGA  
2  
GMS  
3  
FDD  
2  
FRG  
6

EXISTING PLANT  
BED. SAVE  
EXISTING PLANTS

VISION CORNER

PROPERTY BOUNDARY  
(S45°28'19"E 9.99')

PLANT  
BED WITH  
MULCH

PLANT  
BED WITH  
MULCH

EXIST.  
EXIST.  
BS  
EXIST.

EXIST.

EXIST.

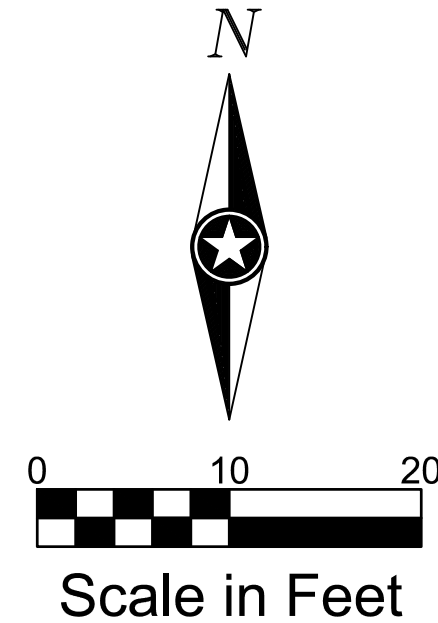
(CB&S 147'N)  
(CH&L 17'RS&S 0'N 46.33')

25' SETBACK

PROPERTY BOUNDARY (N80°51'4"W 40.57')

NEW CORNER

PETERS DRIVE  
60' PUBLIC R.O.W.



Kwik  
TRIP  
Kwik  
STAR

THIS DOCUMENT IS THE PROPERTY OF I & S GROUP, INC.  
AND MAY NOT BE USED, COPIED OR DUPLICATED  
WITHOUT PRIOR WRITTEN CONSENT.

PROJECT

1700 PEWAUKEE  
ROAD WAUKESHA,  
WI 53188

WAUKESHA

WISCONSIN

REVISION SCHEDULE		
DATE	DESCRIPTION	BY

PROJECT NO.	16-19524
FILE NAME	19524 C6-LANDSCAPE
DRAWN BY	CWT
DESIGNED BY	CWT
REVIEWED BY	WAK
ORIGINAL ISSUE DATE	10/03/2016
CLIENT PROJECT NO.	-

TITLE

PLANTING PLAN

SHEET

C-601