

# City of Waukesha

## Application for Development Review

Last Revision  
Date:  
6/18/2018

City of Waukesha Community Development Department - 201 Delafield Street, Suite 200, Waukesha, WI 53188 262-524-3750  
City of Waukesha Department of Public Works Engineering Division—130 Delafield Street, Waukesha, WI 53188 262-524-3600  
www.waukesha-wi.gov

### APPLICANT INFORMATION

Applicant Name: Iris Colon  
Applicant Company Name: Iglesia Cristiana Ebenezer  
Address: 9175 W. Sura Ln # 125  
City, State: Greenfield, Wisconsin Zip: 53228  
Phone: 414-399-0630  
E-Mail: melendeziris23@gmail.com

### ARCHITECT/ENGINEER/SURVEYOR INFORMATION

Name: \_\_\_\_\_  
Company Name: \_\_\_\_\_  
Address: \_\_\_\_\_  
City, State: \_\_\_\_\_ Zip: \_\_\_\_\_  
Phone: \_\_\_\_\_  
E-Mail: \_\_\_\_\_

### PROPERTY OWNER INFORMATION

Applicant Name: Daniel J. Prager  
Applicant Company Name: Prager Jacob Properties LLC  
Address: 1733 Manhattan Dr. Suite A+B  
City, State: Waukesha, WI Zip: 53186  
Phone: 262-542-7392  
E-Mail: dan@edprager.com

### PROJECT & PROPERTY INFORMATION

Project Name: Iglesia Cristiana Ebenezer, Inc  
Property Address: 1733 Manhattan Dr Waukesha  
Tax Key Number(s): \_\_\_\_\_  
Zoning: B-5  
Total Acreage: \_\_\_\_\_ Existing Building Square Footage: 11,800 SF  
Proposed Building/Addition Square Footage: 1,983 SF  
Current Use of Property: offices / Retail

### PROJECT SUMMARY (please provide a brief project description)

Sunday's morning service, Thursday's night Bible study,  
Friday's night Chorus practice.

All submittals require a complete scaled set of digital plans (Adobe PDF) and shall include a project location map showing a 1/2 mile radius, a COLOR landscape plan, COLOR building elevation plans, and exterior lighting photometric maps and cut sheets. A pre-application meeting is required prior to submittal of any applications for Subdivisions, Planned Unit Developments, and Site and Architectural Plan Review. **The deadline for all applications requiring Plan Commission Reviews is at 4:00 P.M, 30 days prior to the meeting date. The Plan Commission meets the Second and Fourth Wednesday of each month.**

### APPLICATION ACKNOWLEDGEMENT AND SIGNATURES

I hereby certify that I have reviewed the City of Waukesha Development Handbook, City Ordinances, Submittal Requirements and Checklists and have provided one PDF of all required information. Any missing or incomplete information may result in a delay of the review of your application. By signing this I also authorize The City of Waukesha or its agents to enter upon the property for the purpose of reviewing this application.

Applicant Signature: Iris Colon  
Applicant Name (Please Print): Iris Colon  
Date: 10-22-18

### For Internal Use Only:

Amount Due (total from page 2): \_\_\_\_\_ Amount Paid: \_\_\_\_\_ Check #: \_\_\_\_\_  
Trakit ID(s): \_\_\_\_\_ Date Paid: \_\_\_\_\_

## City of Waukesha Application for Development Review

### TYPE OF APPLICATION & FEES (CHECK ALL THAT APPLY)

### Fees

Please note that each application type has different submittal requirements. Detailed submittal checklists can be found in Appendix A of the Development Handbook.

- ☒ Plan Commission Consultation **\$200** \_\_\_\_\_
- ☐ Traffic Impact Analysis \_\_\_\_\_
  - ☐ Commercial, Industrial, Institutional, and Other Non-Residential **\$480**
  - ☐ Residential Subdivision or Multi-Family **\$480**
  - ☐ Resubmittal (3rd and all subsequent submittals) **\$480**
- ☐ Preliminary Site Plan Review \_\_\_\_\_
  - ☐ Level 1: Buildings/additions less than 10,000 sq.ft. or sites less than 1 acre **\$2,200**
  - ☐ Level 2: Buildings/additions between 10,001-50,000 sq.ft. or sites between 1.01 and 10 acres **\$2,320**
  - ☐ Level 3: Buildings/additions between 50,001-100,000 sq.ft. or sites between 10.01 and 25 acres **\$2,440**
  - ☐ Level 4: Buildings/additions over 100,001 sq.ft. or sites greater than 25.01 acres. **\$2,560**
  - ☐ Resubmittal Fees (after 2 permitted reviews) **\$750**
- ☐ Final Site Plan Review \_\_\_\_\_
  - ☐ Level 1: Buildings/additions less than 10,000 sq.ft. or sites less than 1 acre **\$1,320**
  - ☐ Level 2: Buildings/additions between 10,001-50,000 sq.ft. or sites between 1.01 and 10 acres **\$1,440**
  - ☐ Level 3: Buildings/additions between 50,001-100,000 sq.ft. or sites between 10.01 and 25 acres **\$1,560**
  - ☐ Level 4: Buildings/additions over 100,001 sq.ft. or sites greater than 25.01 acres. **\$1,680**
  - ☐ Resubmittal Fees (3rd and all subsequent submittals) **\$750**
- ☐ Minor Site or Architectural Plans (total site disturbance UNDER 3,000 total square feet) \_\_\_\_\_
  - ☐ Projects that do not require site development plans **\$330**
  - ☐ Resubmittal Fees (3rd and all subsequent submittals) **\$330**
- ☐ Certified Survey Map (CSM) \_\_\_\_\_
  - ☐ 1-3 Lots **\$500**
  - ☐ 4 lots or more **\$560**
  - ☐ Resubmittal (3rd and all subsequent submittals) **\$180**
  - ☐ Extra-territorial CSM **\$260**
- ☐ Preliminary Subdivision Plat \_\_\_\_\_
  - ☐ Up to 12 lots **\$1,270**
  - ☐ 13 to 32 lots **\$1,390**
  - ☐ 36 lots or more **\$1,510**
  - ☐ Resubmittal (3rd and all subsequent submittals) **\$630**
- ☐ Final Subdivision Plat \_\_\_\_\_
  - ☐ Up to 12 lots **\$660**
  - ☐ 13 to 32 lots **\$780**
  - ☐ 36 lots or more **\$900**
  - ☐ Resubmittal (3rd and all subsequent submittals) **\$480**
  - ☐ Extra-territorial Plat **\$540**
- ☐ Rezoning and/or Land Use Plan Amendment \_\_\_\_\_
  - ☐ Rezoning **\$630**
  - ☐ Land Use Plan Amendment: **\$630**
- ☒ Conditional Use Permit \_\_\_\_\_
  - ☐ Conditional Use Permit with no site plan changes **\$480**
  - ☐ Conditional Use Permit with site plan changes **\$480** plus applicable preliminary and final site plan fees above
- ☐ Planned Unit Development or Developer's Agreement (Site Plan Review is also required) \_\_\_\_\_
  - ☐ New Planned Unit Development or Developer's Agreement **\$1,760**
  - ☐ Planned Unit Development or Developer's Agreement Amendment **\$610**
- ☐ Annexation **NO CHARGE**
- ☐ House/Building Move **\$150**
- ☐ Street or Alley Vacations **\$150**

**TOTAL APPLICATION FEES:**

# City of Waukesha

## Development Review Submittal Requirements

### PLAN COMMISSION CONSULTATION SUBMITTAL REQUIREMENTS AND ADDITIONAL INFORMATION

A Plan Commission Consultation may be submitted for review and comment for the owner/developer to ascertain the feasibility of a proposed project. A consultation is not required but may be submitted in advance of an actual submittal for a preliminary plat, CSM, Planned Unit Development, rezoning, conditional use or site plan. The Plan Commission will only provide feedback, no approvals will be given. Prior to applying for a Plan Commission Consultation you must discuss your project with the Planning Division to determine if a Plan Commission Consultation is recommended.

**Review Time:** Approximately 30 days

**Reviewing Departments:** Community Development Planning Division, Public Works Engineering Division, Fire Department, Water Utility.

**Reviewing Boards:** Plan Commission (optional)

**In addition to this application and corresponding application fee you will also need:**

- ☐ One (1) digital (PDF) copy of the plans you want conceptual review of
- ☐ Attachment A: Development Review Checklist. You should also review all other corresponding checklists that relate to the project that you are seeking conceptual review of and include as much information as possible.
- ☐ Cover letter outlining project details.

### TRAFFIC IMPACT ANALYSIS SUBMITTAL REQUIREMENTS AND ADDITIONAL INFORMATION

A Traffic Impact Analysis is required for projects that meet certain criteria. Please refer to the Developer's Handbook Section 4.4 to determine if your project requires a Traffic Impact Analysis

**Review Time:** Approximately 30 days

**Reviewing Departments:** Public Works Engineering Division

**Reviewing Boards:** None, however the Plan Commission may require a copy as part of site plan review process.

**In addition to this application and corresponding application fee you will also need:**

- ☐ One (1) digital (PDF) copy of the Traffic Impact Analysis

### PRELIMINARY SITE AND ARCHITECTURAL PLAN SUBMITTAL REQUIREMENTS AND ADDITIONAL INFORMATION

Preliminary site and architectural plans are required for any new residential development with 4 or more units and all non-residential developments. Preliminary site plan approval is also required for additions or modifications to existing developments and projects where a stormwater management plan is needed. Preliminary approval is required unless it is determined by City staff in the Pre-Application meeting that the project only needs Final Site and Architectural Review.

**Review Time:** Approximately 30 days (45 if Common Council review is needed)

**Reviewing Departments:** Community Development Planning Division, Public Works Engineering Division, Fire Department, Water Utility.

**Reviewing Boards:** Plan Commission. Common Council and Board of Public Works review may be required for certain projects.

**In addition to this application and corresponding application fee you will also need:**

- ☐ One (1) digital (PDF) that includes of items listed below
  - ☐ Cover letter outlining project details.
  - ☐ Color architectural elevations of all sides of the building and color perspective renderings
  - ☐ Conceptual Landscape Plan
  - ☐ Attachment A: Development Review Checklist
  - ☐ Site Plan (see Attachment B: Engineering Plan Checklist)
  - ☐ Grading Plan (see Attachment C: Site Grading and Drainage Plan Checklist)
  - ☐ Stormwater Management Plan (see Attachment D: Stormwater Management Plan Checklist)
  - ☐ Utility Plans (see Attachment H: Sewer Plan Review Checklist)
  - ☐ Any other attachments as applicable.

### FINAL SITE AND ARCHITECTURAL PLAN SUBMITTAL REQUIREMENTS AND ADDITIONAL INFORMATION

Final site and architectural plans are submitted only after the Plan Commission has approved Preliminary Site Plans for any new residential development with 4 or more units and all non-residential developments, including modifications to existing developments. Some projects may bypass Preliminary approval but only if it is determined by City staff in the Pre-Application meeting.

**Review Time:** Approximately 30 days (45 if Common Council review is needed)

**Reviewing Departments:** Community Development Planning Division, Public Works Engineering Division, Fire Department, Water Utility.

**Reviewing Boards:** Plan Commission. Common Council and Board of Public Works review may be required for certain projects.

**In addition to this application and corresponding application fee you will also need:**

- ☐ One (1) digital (PDF) that includes of items listed below
  - ☐ Cover letter outlining project details.
  - ☐ Color architectural elevations of all sides of the building and color perspective renderings
  - ☐ Landscape Plan (see Attachment I: Landscape Plan Checklist)
  - ☐ Attachment A: Development Review Checklist
  - ☐ Site Plan (see Attachment B: Engineering Plan Checklist)
  - ☐ Grading Plan (see Attachment C: Site Grading and Drainage Plan Checklist)
  - ☐ Stormwater Management Plan (see Attachment D: Stormwater Management Plan Checklist)
  - ☐ Utility Plans (see Attachment H: Sewer Plan Review Checklist)

### MINOR SITE AND ARCHITECTURAL PLAN SUBMITTAL REQUIREMENTS AND ADDITIONAL INFORMATION

Minor Site and Architectural review is intended for projects that may not need the extensive submittal requirements for Preliminary and Final Site Plan approval. Projects that qualify for Minor Site Plan submittal may include landscape, façade and building changes or minor site modifications that don't result in the addition of impervious surface.

**Review Time:** Approximately 30 days (45 if Common Council review is needed)

**Reviewing Departments:** Community Development Planning Division, Public Works Engineering Division, Fire Department, Water Utility.

**Reviewing Boards:** Plan Commission. Common Council and Board of Public Works review may be required for certain projects.

**In addition to this application and corresponding application fee you will also need:**

- ☐ One (1) digital (PDF) that includes of items listed below
  - ☐ Cover letter outlining project details.
  - ☐ Architectural elevations of all sides of the building being modified
- ☐ In addition, depending on the type of project, you may also need the following items:
  - ☐ Site Plan (see Attachment B: Engineering Plan Checklist)
  - ☐ Landscape Plan (see Attachment I: Landscape Plan Checklist)

### CERTIFIED SURVEY MAP SUBMITTAL REQUIREMENTS AND ADDITIONAL INFORMATION

A Certified Survey Map may be used to divide up to eight (8) lots in Commercial, Industrial, and Mixed Use zoning districts and up to four (4) lots in all other zoning districts.

**Review Time:** Approximately 45-60 days. An extension letter will be required if the approval process will take more than 90 days.

**Reviewing Departments:** Community Development Planning Division, Public Works Engineering Division, Fire Department, Water Utility.

**Reviewing Boards:** Plan Commission. Common Council and Board of Public Works review may be required for certain projects.

**In addition to this application and corresponding application fee you will also need:**

- ☐ One (1) digital (PDF) that includes of items listed below
  - ☐ Attachment E: Certified Survey Map Checklist
  - ☐ Attachment A: Development Review Checklist and other attachments as applicable.

*\*Please note If any exterior architectural, landscape, or site plan changes are required you must also go through Site Plan Review and meet all of those submittal requirements.*

### PRELIMINARY PLAT SUBMITTAL REQUIREMENTS AND ADDITIONAL INFORMATION

A Preliminary Plat shall be used to subdivide land in the City. The applicant is responsible for submitting the Preliminary Plat to Waukesha County and the State of Wisconsin for review.

**Review Time:** Approximately 45-60 days. An extension letter will be required if the approval process will take more than 90 days.

**Reviewing Departments:** Community Development Planning Division, Public Works Engineering Division, Fire Department, Water Utility.

**Reviewing Boards:** Plan Commission. Common Council and Board of Public Works review may be required for certain projects.

**In addition to this application and corresponding application fee you will also need:**

- ☐ One (1) digital (PDF) that includes of items listed below
  - ☐ Attachment F: Preliminary Plat Checklist
  - ☐ Cover letter outlining project details.
  - ☐ Attachment A: Development Review Checklist and other attachments as applicable
  - ☐ Stormwater Management Plan (see Attachment D: Stormwater Management Plan Checklist)

### FINAL PLAT SUBMITTAL REQUIREMENTS AND ADDITIONAL INFORMATION

A Final plat shall be used to subdivide land in the City. The applicant is responsible for submitting the Final Plat to Waukesha County and the State of Wisconsin for review.

**Review Time:** Approximately 45-60 days. An extension letter will be required if the approval process will take more than 90 days.

**Reviewing Departments:** Community Development Planning Division, Public Works Engineering Division, Fire Department, Water Utility.

**Reviewing Boards:** Plan Commission. Common Council and Board of Public Works review may be required for certain projects.

**In addition to this application and corresponding application fee you will also need:**

- ☐ One (1) digital (PDF) that includes of items listed below
  - ☐ Attachment G: Final Plat Checklist
  - ☐ Cover letter outlining project details.
  - ☐ Attachment A: Development Review Checklist and other attachments as applicable.
  - ☐ Stormwater Management Plan (see Attachment D: Stormwater Management Plan Checklist)

### REZONING & COMPREHENSIVE PLAN AMENDMENT SUBMITTAL REQUIREMENTS AND ADDITIONAL INFORMATION

This review is for any requests to rezone land or amend the City's Comprehensive Master Plan. For rezonings all property owners within 300 feet of the property will be notified of your request.

**Review Time:** 45-60 Days

**Reviewing Departments:** Community Development Planning & Building Inspection Divisions, Public Works Engineering Division, Fire Department, Water Utility.

**Reviewing Boards:** Plan Commission, Common Council

**Additional Information:** Rezonings must be done in accordance with the Comprehensive Plan. Please consult with Planning staff to determine if a Comprehensive Plan Amendment is also required prior to submitting a rezoning application.

**In addition to this application and corresponding application fee you will also need:**

- ☐ One (1) digital (PDF) that includes of items listed below
  - ☐ Cover letter outlining project details and rationale for rezoning
  - ☐ Rezoning Form including legal description and notarized owner(s) signatures (rezoning applications only)
  - ☐ Conceptual Plan (if applicable)

*\*Please note this application fee only covers the rezoning and/or Comprehensive Plan Amendment. If you are proposing site plan changes or are subdividing land you will also need to meet the applicable submittal requirements for those proposals.*

### CONDITIONAL USE PERMIT SUBMITTAL REQUIREMENTS AND ADDITIONAL INFORMATION

Any use listed as a Conditional Use in Chapter 22 (Zoning Code) requires a Public Hearing in front of the Plan Commission prior to building or occupancy permits being issued. All property owners within 300 feet of the property will be notified of your request.

**Review Time:** 30-45 days

**Reviewing Departments:** Community Development Planning & Building Inspection Divisions, Public Works Engineering Division, Fire Department, Water Utility.

**Reviewing Boards:** Plan Commission

**In addition to this application and corresponding application fee you will also need:**

☐ One (1) digital (PDF) that includes of items listed below

☒ Conditional Use Permit Application

*\*Please note If any exterior architectural, landscape, or site plan changes are required you must also go through Site Plan Review and meet all of those submittal requirements.*

### PLANNED UNIT DEVELOPMENT OR DEVELOPER'S AGREEMENT SUBMITTAL REQUIREMENTS AND ADDITIONAL INFORMATION

The PUD Overlay District is intended to permit development that will, over a period of time, be enhanced by coordinated area site planning, diversified location of structures, diversified building heights and types, and/or mixing of compatible uses. The PUD Overlay District under this Chapter will allow for flexibility of overall development design with benefits from such design flexibility intended to be derived by both the developer and the community, while at the same time maintaining insofar as possible the standards or use requirements set forth in the underlying basic zoning district.

Developer's Agreements are used for any project that require public infrastructure improvements (sewer, storm sewer, sidewalks, etc) and other off-site improvements such as median openings, traffic signals, street widening, etc..

**Review Time:** 45-60 days

**Reviewing Departments:** Community Development Planning & Building Inspection Divisions, Public Works Engineering Division, Fire Department, Water Utility.

**Reviewing Boards:** Plan Commission, Common Council. Some projects will also require Board of Public Works review.

**In addition to this application and corresponding application fee you will also need:**

☐ One (1) digital (PDF) that includes of items listed below

☐ Cover letter/statement that outlining project details and all of the required information set forth in the Zoning Ordinance Section 22.52 (4)(a)

☐ Rezoning Form including legal description and notarized owner(s) signatures (rezoning applications only)

☐ General Development Plan

☐ Proposed Supplemental Design Elements (required for all PUDs under the minimum required acreage)

*\*Please note in addition to the PUD submittal requirements your project will also need additional application fees and submittal materials based on the project type. This may include Preliminary and Final Plats, Preliminary and Final Site and Architectural Plans, Certified Survey Maps, Traffic Impact Analysis. Staff will inform you of any additional submittal requirements at the Pre-Application meeting, which is required prior to submitting your application.*

### ANNEXATION SUBMITTAL REQUIREMENTS AND ADDITIONAL INFORMATION

Requests for annexation as permitted under Section 66.0217 Wisconsin Statutes.

**Review Time:** 45-60 days

**Reviewing Departments:** Community Development Planning & Building Inspection Divisions, Public Works Engineering Division, Fire Department, Water Utility.

**Reviewing Boards:** Plan Commission, Common Council

**In addition to this application and corresponding application fee you will also need:**

☐ One (1) digital (PDF) that includes of items listed below

☐ Copy of your State of Wisconsin Request for Annexation Review Application

☐ Signed City of Waukesha Direct Annexation Petition

☐ Map of property of property to be annexed.

☐ A boundary description (legal description of property to be annexed)

☐ Any additional information on the annexation.

## HOUSE/BUILDING MOVE SUBMITTAL REQUIREMENTS AND ADDITIONAL INFORMATION

Any application to move a home or building from one location to another in the City requires review by staff and the Plan Commission.

**Review Time:** 30-45 days

**Reviewing Departments:** Community Development Planning & Building Inspection Divisions, Public Works Engineering Division, Fire Department, Water Utility, Police Department, Any affected Public Utilities

**Reviewing Boards:** Plan Commission

**In addition to this application and corresponding application fee you will also need:**

- ☐ One (1) digital (PDF) that includes of items listed below
  - ☐ Address of existing structure and address of final destination for structure
  - ☐ Site Plan showing location of house/building at the new location
  - ☐ Proposed route for moving structure. Should also include any overhead wires, mailboxes, or other obstructions that will need to be temporarily relocated to allow for the house/building to get to the new site.

## STREET VACATIONS

Street Vacations must be reviewed and approved by the Plan Commission.

**Review Time:** 45-60 days

**Reviewing Departments:** Community Development Planning & Building Inspection Divisions, Public Works Engineering Division, Fire Department, Water Utility.

**Reviewing Boards:** Plan Commission, Common Council

**In addition to this application and corresponding application fee you will also need:**

- ☐ One (1) digital (PDF) that includes a map and legal description of the areas to be vacated.



CITY OF WAUKESHA  
DEPARTMENT OF COMMUNITY DEVELOPMENT  
City Hall, 201 Delafield Street, Room 200  
Waukesha, WI 53188  
Phone (262) 524-3750 Fax (262) 524-3751

## CONDITIONAL USE PERMIT APPLICATION

This application must accompany a Plan Commission Application along with the required fee.  
The Plan Commission may not make a decision on this request if the property owner is not present at the meeting.

DATE: \_\_\_\_\_

☒ NEW APPLICATION

☐ AMENDMENT TO EXISTING CONDITIONAL USE PERMIT

NAME OF PROJECT OR BUSINESS: Iglesia Cristiana Ebenezer Inc.

LOCATION OF USE: 1733 Manhattan Dr. Waukesha, WI 53186

TYPE OF USE: Church

Is this a NEW use or is this use being relocated from somewhere else? Relocated

If you are relocating a use, where are you relocating it from? 247 Wisconsin Ave Waukesha

Do you operate a use in other locations? ? (Circle one) YES NO

If yes, please explain: \_\_\_\_\_

Will the use be occupying an existing building or will you be building a new building? EXISTING NEW

Hours and days of operation: Monday - Sunday 8hrs

Number of Employees: 6

Number of on-site parking stalls available: 50

Length of permit requested (6 month, 1 year, 2 year, permanent): 5yrs

Current zoning: B-5

Is a License required to operate this use? (Circle one) YES NO If yes, please attach a copy.

Name of licensing authority: \_\_\_\_\_

Will any hazardous materials be used? no

The following information must be attached to process the permit:

- ☒ A site map showing the location of the proposed site.
- ☒ A site plan showing the location of building(s), parking, landscaping, etc.
- ☒ A floor plan of the building showing how it will be used for the proposed use.
- ☒ If an existing building, a photo of the building.
- ☒ If new, complete development plans must be submitted per the development guidelines.
- ☒ If facade changes are proposed, plans must be submitted showing changes.
- ☒ A business plan if there is one; otherwise answer the questions on the back.

Please Note: If approved, this permit will be issued to the applicant only and will not be transferrable. This application will become null and void if required fees and materials are not submitted at time of application. Any physical changes made to the building may require the installation of additional fire protection systems. Please contact the Fire Marshal for further discussion.



Please attach a copy of your Business Plan if you have one.

If you do not have written Business Plan or choose not to share it, please answer the following questions:

1. What business will you be in? Religious - non profit organization (church)
2. Explain your business' daily operations. Sunday's morning service, Thursday night Bible study, Friday night chorus practice.
3. How will business be managed on a daily basis? Sunday's morning from 10:30am to 12:30pm, Thursdays at 7:30pm to 9:00pm, Bible Study, Chorus practice from 7:00pm to 8:30pm on Fridays
4. What are your products or services? Religious - Bible study
5. Will your employees need additional parking? NO
6. Are employees required to have any certification(s)? NO
7. Who is the owner of the building or premises where your business will be conducted? Prager / Jacobi Properties LLC
8. If you are not owner of the building or premises where your business will be conducted, do you have a lease agreement with the owner? Not agreement yet
9. Are there any insurance requirements for your business? Yes, American Family Insurance
10. Will you have property insurance? Yes
11. Are there any noise considerations/concerns with your business operations? NO



## 1733 MANHATTAN DRIVE WAUKESHA, WI 53186

### Features

Convenient location with frontage visible from Moreland Blvd. Close to the new Brookfield Corner's Shopping District and downtown Waukehsa. An excellent opportunity for your new retail or office space.

Year Built: 1984

Zoning: B-5 Community Business District

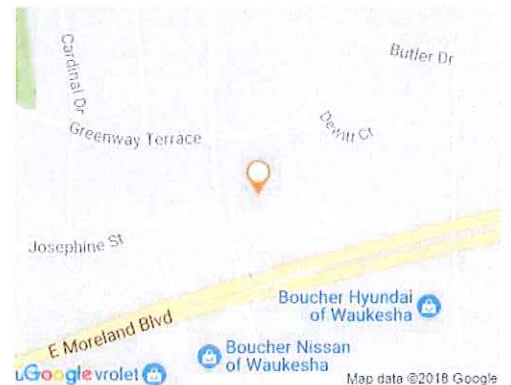
Construction: Masonry

Sewer: Municipal

Water: Municipal

Parking Spaces: Ample

Listing: 4397



### Office For Lease

**Total SF: 11,800**

**Available: 1,983 SF**

**Min Contiguous SF: 950**

**Max Contiguous SF: 1,983**

**NNN: \$10.00 PSF**

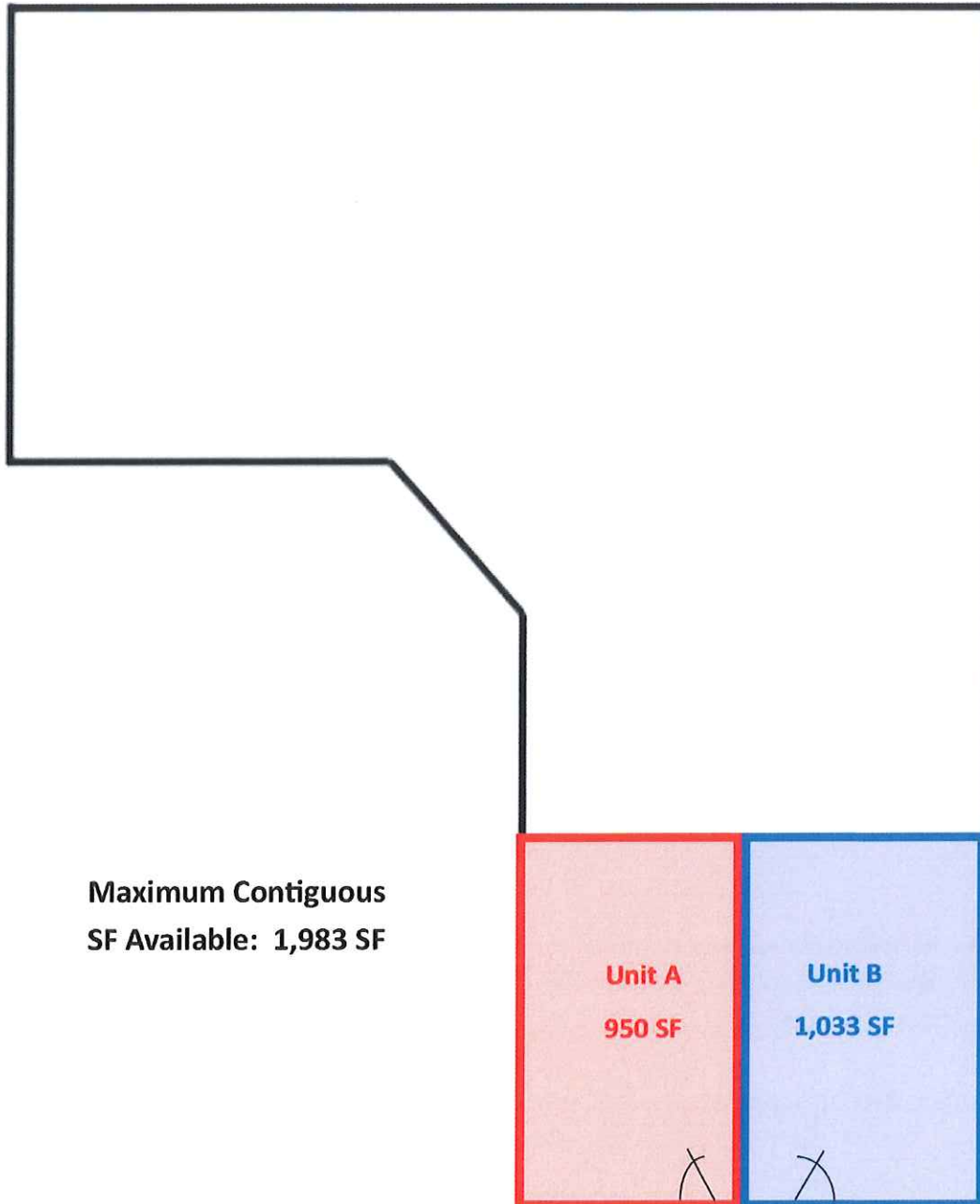
Mark Gorski, Partner/Sales Agent  
262-746-3485  
mgorski@judsonrealestate.com

Cole Russell, Sales Agent  
262-746-3481  
crussell@judsonrealestate.com

Judson & Associates, S.C.  
1285 Sunnyridge Road  
Pewaukee, WI 53072



**1733 Manhattan Dr, Waukesha**



Mark Gorski, Partner/Sales Agent  
262-746-3485  
mgorski@judsonrealestate.com




Cole Russell, Sales Agent  
262-746-3481  
crussell@judsonrealestate.com

Judson & Associates, S.C.  
1285 Sunnyridge Road  
Pewaukee, WI 53072



## Waukesha County GIS Map



- | Legend  |                         |
|---|-------------------------|
|  | Parcels                 |
|  | Plats                   |
|  | Retired Parcels         |
|  | Retired Plats           |
|  | Municipal Boundary_2K   |
|  | Waterbodies_2K_Labels   |
|  | Waterlines_2K_Labels    |
|  | FacilitySites_2K_Labels |
|  | Lots_2K                 |
|  | Lot                     |
|  | Outlet                  |
|  | SimultaneousConveyance  |
|  | Assessor Plat           |
|  | CSM                     |
|  | Condominium             |
|  | Subdivision             |
|  | Caroline_2K             |
|  | <all other values>      |
|  | EA-Examination_Line     |
|  | PL-D/A                  |
|  | PL-Extended_Tile_Line   |
|  | PL-Meander_Line         |
|  | PL-Note                 |
|  | PL-Tile                 |
|  | PL-Tile_Line            |
|  | Road Centerlines_2K     |
|  | Railroad_2K             |
|  | TaxParcel_2K            |
|  | Waterbodies_2K_Labels   |
|  | Waterlines_2K_Labels    |
|  | Municipal Boundary_5K   |
|  | FacilitySites_5K_Labels |
|  | Waterbodies_5K_Labels   |
|  | Waterlines_5K_Labels    |
|  | Railroad_5K             |
|  | SimultaneousConveyance  |

The information and depictions herein are for informational purposes only. Waukesha County specifically disclaims all liability in this representation, and specifically admonishes and advises that if specific and precise accuracy is required, the same should be determined by procurement of certified maps, surveys, plats, Flood Insurance Studies, or other official means. Waukesha County will not be responsible for any damages which result from third party use of the information and depictions herein, or for use which ignores this warning.

0 65.26 Feet

**Notes:**

PRINTED: 10/11/2016