



City of Waukesha
 201 Delafield Street
 Waukesha, WI 53188
 Tel: 262.542.3700
 waukesha-wi.gov

City of Waukesha Cover Sheet

Committee: Building & Grounds	B&G Meeting Date: July 6, 2026
ID Number: ID#26-03967	Ordinance/Resolution Number (if applicable):
Department Submitting: Department of Public Works	Common Council Meeting Date: July 21, 2026
Agenda Item Title: Review and possible action on removal of the 1-hour parking restriction on West Newhall Avenue between Walton Avenue and South West Avenue.	

Issue Before the Council: This item was brought forward by Ald. Manion to remove the existing 1-hr parking from 7am-5pm except Saturday, Sunday, and Holiday on West Newhall Avenue from Walton Avenue to South West Avenue.
Options & Alternatives: 1. Approve the removal of the 1-hr parking zones. 2. Do not approve the removal of the 1-hr parking zones.
Additional Details: No additional details.

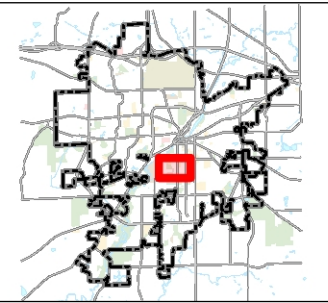
What is the Strategic Plan Priority this item relates to: N/A
What impact will this item have on the Strategic Plan Priority? N/A

Financial Remarks: The cost for installing one (1) No Parking Any Time sign is approximately \$25. This would be charged to the 2026 Building and Grounds Special Projects Budget (3310-54141).

Suggested Motion: Recommend approval to rescind the previously approved resolution dated 5/16/1978 of “Establish one-hour parking on both sides of W. Newhall Avenue from Walton Avenue to S. West Avenue between 7:00 A.M. and 5:00 P.M. except Saturday, Sunday, and Holidays.”

Reviewed By:

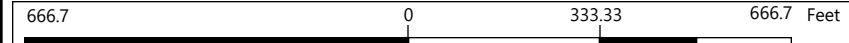
City Attorney Brian Running	Date Reviewed
Finance Director Joseph P. Ciarro	Date Reviewed
City Administrator Anthony W. Brown	Date Reviewed



Legend

- Parcels
- Taxkey Labels
- City Limits
- Railroads
- Water Bodies
- Landmarks**
- Cemetery
- County
- Municipal
- Hospital
- Parks
- School
- State/Federal

1:4,000



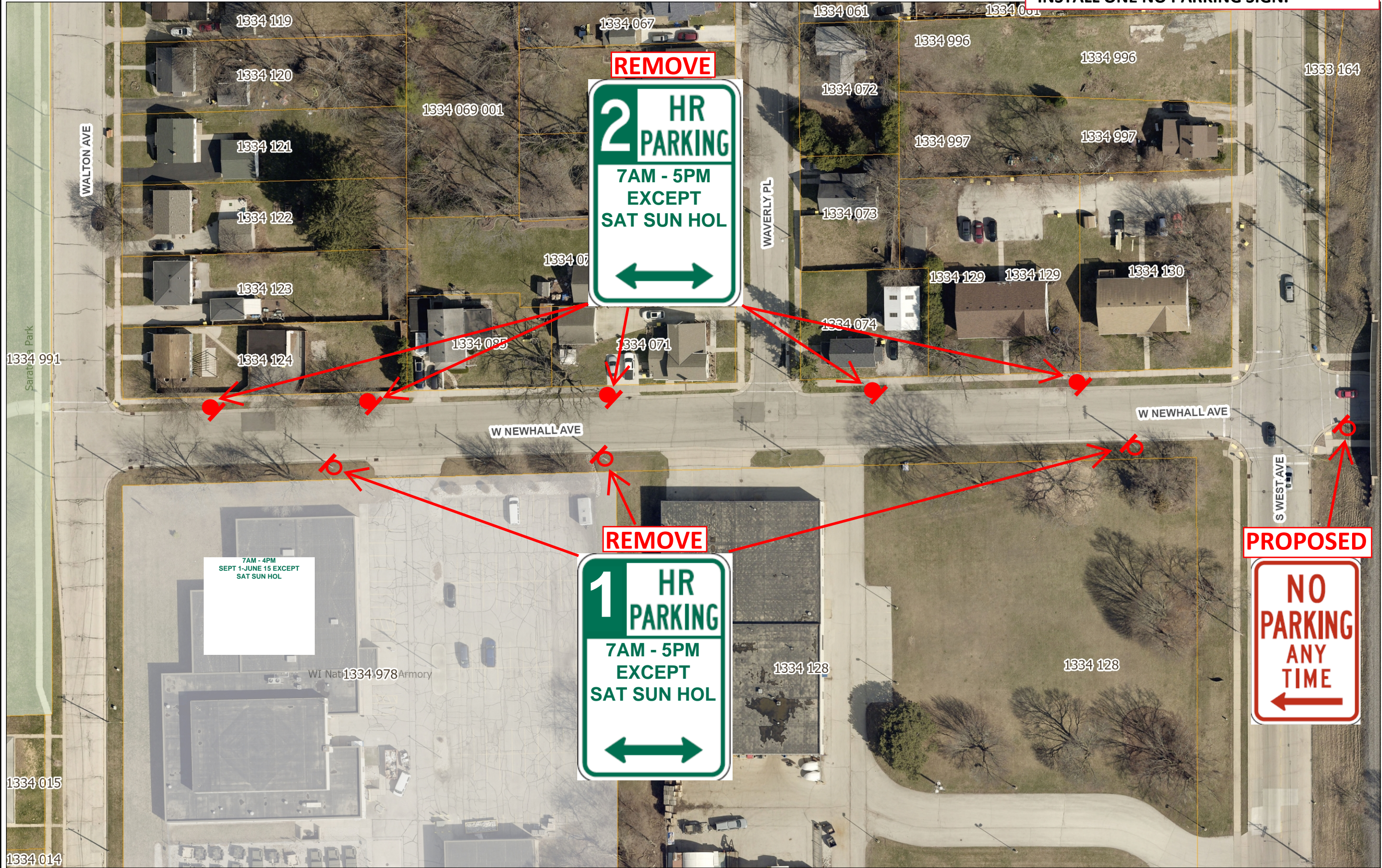
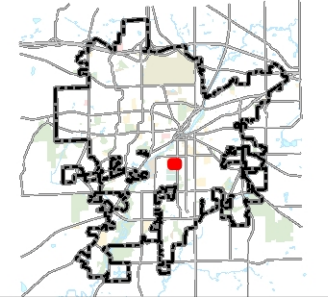
This map is a user generated static output from an Internet mapping site and is for reference only. The data found on this site is considered to be correct, but should not be used for engineering or survey applications without verifying the information from officially recorded sources.

Notes:



City of Waukesha Property Map

- REMOVE EIGHT 1-HR PARKING SIGNS.
- REMOVE 5 SIGN POLES.
- INSTALL ONE NO PARKING SIGN.



Legend

- Parcels
- Taxkey Labels
- City Limits
- Railroads
- Water Bodies
- Landmarks
 - Cemetery
 - County
 - Municipal
 - Hospital
 - Parks
 - School
 - State/Federal

1:798



133.0 0 66.49 133.0 Feet

Print Date: 6/19/2026
City of Waukesha GIS

This map is a user generated static output from an Internet mapping site and is for reference only. The data found on this site is considered to be correct, but should not be used for engineering or survey applications without verifying the information from officially recorded sources.

Notes: