



City of Waukesha Cover Sheet

Committee: Building & Grounds	B&G Meeting Date: July 6, 2026
ID Number: ID#26-03980	Ordinance/Resolution Number (if applicable):
Department Submitting: Department of Public Works	Common Council Meeting Date: July 21, 2026
Agenda Item Title: Review and possible action on installing either a stop sign or yield sign for northbound Winterberry Drive at Tallgrass Circle.	

Issue Before the Council: This item was brought forward by Ald. Lemke to review possible options for the intersection of Winterberry Drive at Tallgrass Circle.
Options & Alternatives: 1. Approve the installation of a stop sign for Winterberry Drive at Tallgrass Circle. 2. Do not approve the installation of a stop sign for Winterberry Drive at Tallgrass Circle.
Additional Details: No additional details.

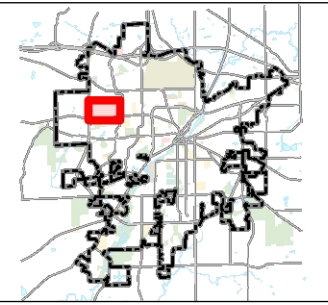
What is the Strategic Plan Priority this item relates to: N/A
What impact will this item have on the Strategic Plan Priority? N/A

Financial Remarks: The cost for installing one (1) stop sign is approximately \$100. This would be charged to the 2026 Building and Grounds Special Projects Budget (3310-54141).

Suggested Motion: Recommend approval to install a stop sign for Winterberry Drive at Tallgrass Circle.
--

Reviewed By:

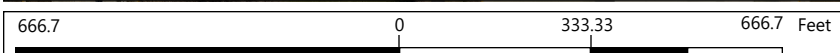
City Attorney Brian Running	Date Reviewed
Finance Director Joseph P. Ciurro	Date Reviewed
City Administrator Anthony W. Brown	Date Reviewed



Legend

- Parcels
- Taxkey Labels
- City Limits
- Railroads
- Water Bodies
- Landmarks**
- Cemetery
- County
- Municipal
- Hospital
- Parks
- School
- State/Federal

1:4,000

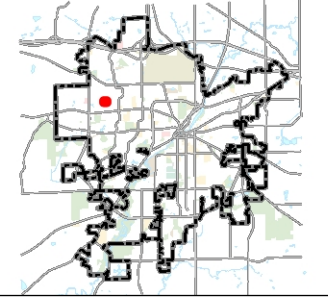


This map is a user generated static output from an Internet mapping site and is for reference only. The data found on this site is considered to be correct, but should not be used for engineering or survey applications without verifying the information from officially recorded sources.

Notes:



- INSTALL ONE STOP SIGN.



Legend

- Parcels
- Taxkey Labels
- City Limits
- Railroads
- Water Bodies
- Landmarks**
 - Cemetery
 - County
 - Municipal
 - Hospital
 - Parks
 - School
 - State/Federal

1:480



This map is a user generated static output from an Internet mapping site and is for reference only. The data found on this site is considered to be correct, but should not be used for engineering or survey applications without verifying the information from officially recorded sources.

Notes: