



City of Waukesha
 201 Delafield Street
 Waukesha, WI 53188
 Tel: 262.542.3700
 waukesha-wi.gov

City of Waukesha Cover Sheet

Committee: Building & Grounds	B&G Meeting Date: July 6, 2026
ID Number: ID#26-03966	Ordinance/Resolution Number (if applicable):
Department Submitting: Department of Public Works	Common Council Meeting Date: July 21, 2026
Agenda Item Title: Review and possible action on installing "Cross Traffic Does Not Stop" warning signs to supplement stop signs on Spring City Drive at Chapman Drive.	

Issue Before the Council: This item was brought forward by Ald. Manion to install "Cross Traffic Does Not Stop" warning plaques underneath the existing eastbound and westbound stop signs on Spring City Drive at Chapman Drive.
Options & Alternatives: 1. Approve the installation of the "Cross Traffic Does Not Stop" warning plaques. 2. Do not approve the installation of the "Cross Traffic Does Not Stop" warning plaques.
Additional Details: No additional details.

What is the Strategic Plan Priority this item relates to: N/A
What impact will this item have on the Strategic Plan Priority? N/A

Financial Remarks: The cost for installing two (2) "Cross Traffic Does Not Stop" warning plaques is approximately \$180. This would be charged to the 2026 Building and Grounds Special Projects Budget (3310-54141).

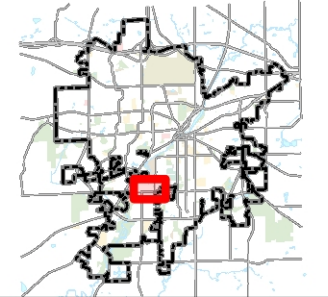
Suggested Motion: Recommend approval to install "Cross Traffic Does Not Stop" underneath existing stop signs on Spring City Drive at Chapman Drive.

Reviewed By:

City Attorney Brian Running	Date Reviewed
Finance Director Joseph P. Ciurro	Date Reviewed
City Administrator Anthony W. Brown	Date Reviewed



City of Waukesha Property Map



Legend

- Parcels
- Taxkey Labels
- City Limits
- Railroads
- Water Bodies
- Landmarks
- Cemetery
- County
- Municipal
- Hospital
- Parks
- School
- State/Federal

1:4,000



666.7 0 333.33 666.7 Feet

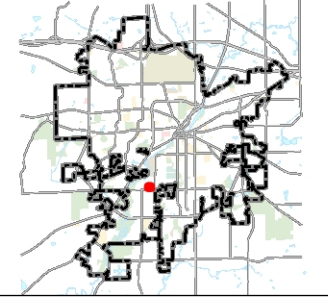
Print Date: 6/19/2026
City of Waukesha GIS

This map is a user generated static output from an Internet mapping site and is for reference only. The data found on this site is considered to be correct, but should not be used for engineering or survey applications without verifying the information from officially recorded sources.

Notes:

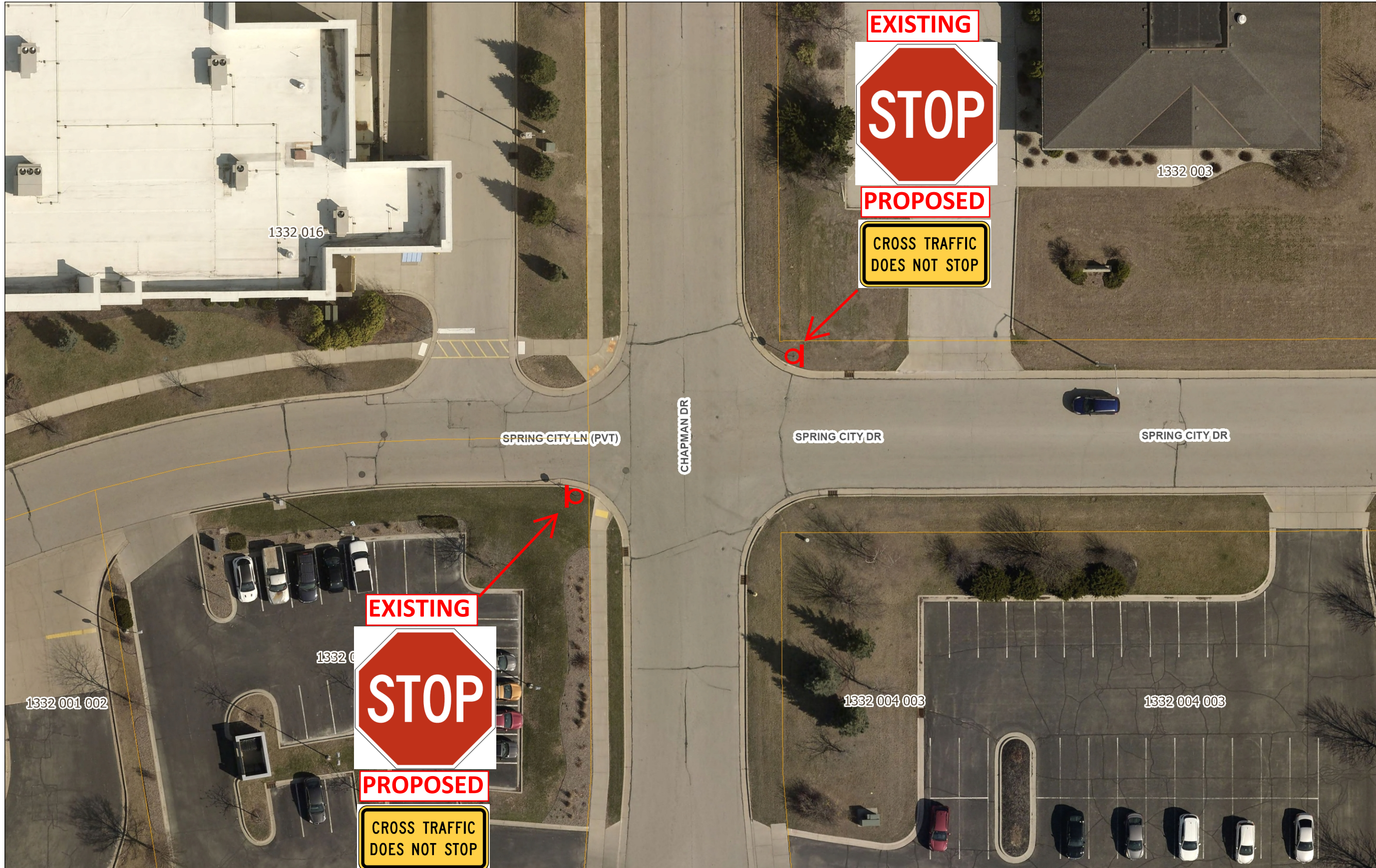


- INSTALL TWO "CROSS TRAFFIC DOES NOT STOP" PLAQUES.



Legend

- Parcels
- Taxkey Labels
- City Limits
- Railroads
- Water Bodies
- Landmarks
 - Cemetery
 - County
 - Municipal
 - Hospital
 - Parks
 - School
 - State/Federal



1:360



0 30.00 60.0 Feet

This map is a user generated static output from an Internet mapping site and is for reference only. The data found on this site is considered to be correct, but should not be used for engineering or survey applications without verifying the information from officially recorded sources.

Notes: